

Chicago Heights, IL Pavement Management Analysis Report

July, 2020

City of Chicago Heights, IL
Attn.: Andrew Smith Jr., City Engineer
In Association with:
Chicago Metropolitan Agency for Planning



IMS

Infrastructure Management Services

IMS Infrastructure Management Services
8380 S. Kyrene Rd., Suite 101, Tempe, AZ 85283
Phone: (480) 839-4347, Fax: (480) 839-4348
www.imsanalysis.com

TABLE OF CONTENTS

1.0	EXECUTIVE SUMMARY & RECOMMENDATIONS	1
2.0	PRINCIPLES OF PAVEMENT MANAGEMENT	2
2.1	Pavement Preservation	2
2.2	Economic Impacts of Maintenance & Rehabilitation	4
3.0	THE PAVEMENT MANAGEMENT PROCESS	5
3.1	Network Identification and Functional Class Review	5
3.2	Field Survey Methodology	7
3.3	Family Models	8
4.0	CHICAGO HEIGHTS SURVEY PAVEMENT CONDITION	9
4.1	Understanding The Pavement Condition Index	9
4.2	Chicago Heights Network Condition Imagery	10
4.3	Chicago Heights Network Condition Distribution	17
4.4	Condition By Functional Classification	18
5.0	REHABILITATION PLAN AND BUDGET DEVELOPMENT	19
5.1	Key Analysis Set Points and Pavement Performance Curves	19
5.2	Network Budget Analysis Models	23
5.3	Post Rehabilitation Condition	26
5.4	Network Recommendations and Comments	30

APPENDED REPORTS

Following Page 30

Appendix A	Street Inventory and Condition Summary
Appendix B	\$636K Street Rehabilitation Program Recommendations
Appendix C	\$636K Street Rehabilitation Program 5 Year Post Rehab Condition
Appendix D	Preventive Candidates
Appendix E	Chicago Heights Condition and Analysis Maps

APPENDED MAPS

Located on Thumb Drive

Functional Classification by Segment
Pavement Condition Rating Using Descriptive Terms
\$636K/year Rehab Plan
\$636K/year Post Rehab PCI
Preventative Work

1.0 EXECUTIVE SUMMARY & RECOMMENDATIONS

PROJECT SUMMARY

In 2019 IMS Infrastructure Management Services, LLC (IMS) was contracted by the Chicago Metropolitan Agency for Planning (CMAP) to conduct a pavement condition assessment and funding analysis for the City of Chicago Heights, IL on approximately 96.5 centerline miles of City maintained asphalt and concrete roadways.

IMS mobilized a Laser Road Surface Tester (RST) to conduct an objective assessment using industry standard pavement distress protocols found in ASTM D6433. At that time, the City's network area weighted average Pavement Condition Index and IRI was found to be a 48 and 328 inches/mile respectively.

BUDGET SCENARIOS

See section 5 for more information

The current annual budget for Chicago Heights is \$636k per year dedicated to pavement rehabilitation. This will drop the average PCI to a 44 over 5 years. Please note this number is an annual budget average across all 5 years of the analysis horizon and includes Preventive and Global M&R not currently implemented by the City.

Several other budget scenarios were generated with a minimum suggested budget of \$2.7M per year which is the approximate tipping point to prevent further backlog growth.

EXECUTIVE SUMMARY CONCLUSION

The Chicago Heights network has an average PCI of 48 and a backlog of approximately \$34.6M at the time of survey, with most of the network landing in the Very Poor PCI range. With the City's existing budget, the network conditions will continue to deteriorate into the low 40's PCI range and backlog will continue to grow over time. It is worth noting that the City does have a fair amount of streets approaching the end of their lifespan where overlays can be effective, representing a percentage of the network at the steepest part of their deterioration curves.

2.0 PRINCIPLES OF PAVEMENT MANAGEMENT

2.1 PAVEMENT PRESERVATION

Preservation of existing roads and street systems has become a major activity for all levels of government. Because municipalities must consistently optimize the spending of their budgets, funds that have been designated for pavement must be used as effectively as possible. The best method to obtain the maximum value of available funds is through the use of a pavement management system.

Pavement management is the process of planning, budgeting, designing, evaluating, and rehabilitating a pavement network to provide maximum benefit with available funds.

A pavement management system is a set of tools or methods that assist decision makers in finding optimal strategies for providing and maintaining pavements in a serviceable condition over a given time period. The intent is to identify the optimum level of long-term funding to sustain the network at a predetermined level of service while incorporating local conditions and constraints.

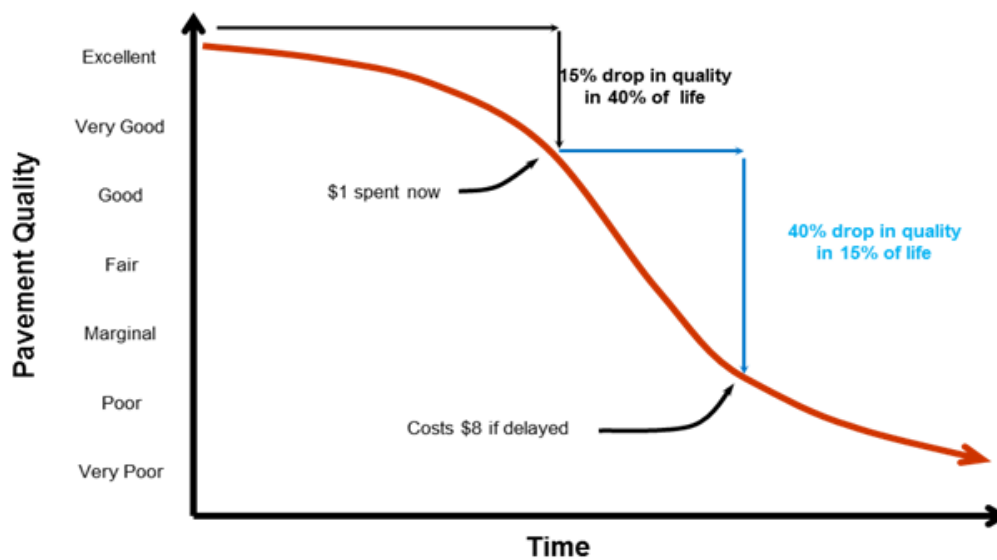


Figure 1 – Pavement Deterioration and Life Cycle Costs

As shown as **Figure 1**, the streets that are repaired while in good condition will cost less over their lifetime than those left to deteriorate to a poor condition. Without an adequate routine pavement maintenance program, streets require more frequent reconstruction, thereby increasing the overall maintenance costs.

The key to a successful pavement management program is to develop a reasonably accurate performance model of the roadway, and then identify the optimal timing and rehabilitation strategy. The resultant benefit of this exercise is realized by the long term cost savings and increase in pavement quality over time. As illustrated in **Figure 1**, pavements typically deteriorate rapidly once they hit a specific threshold. A \$1 investment after 40% lifespan is much more effective than deferring maintenance until heavier overlays or possibly reconstruction are required just a few years later.

Once implemented, an effective pavement information management system can assist agencies in developing long-term rehabilitation programs and budgets. The key is to develop policies and practices that delay the inevitable total reconstruction for as long as practical yet still remain within the target zone for cost effective rehabilitation. That is, as each roadway approaches the steepest part of its deterioration curve, apply a remedy that extends the pavement life, at a minimum cost, thereby avoiding costly heavy overlays and reconstruction. **Figure 2** illustrates the concept of extending pavement life through the application of timely rehabilitations.

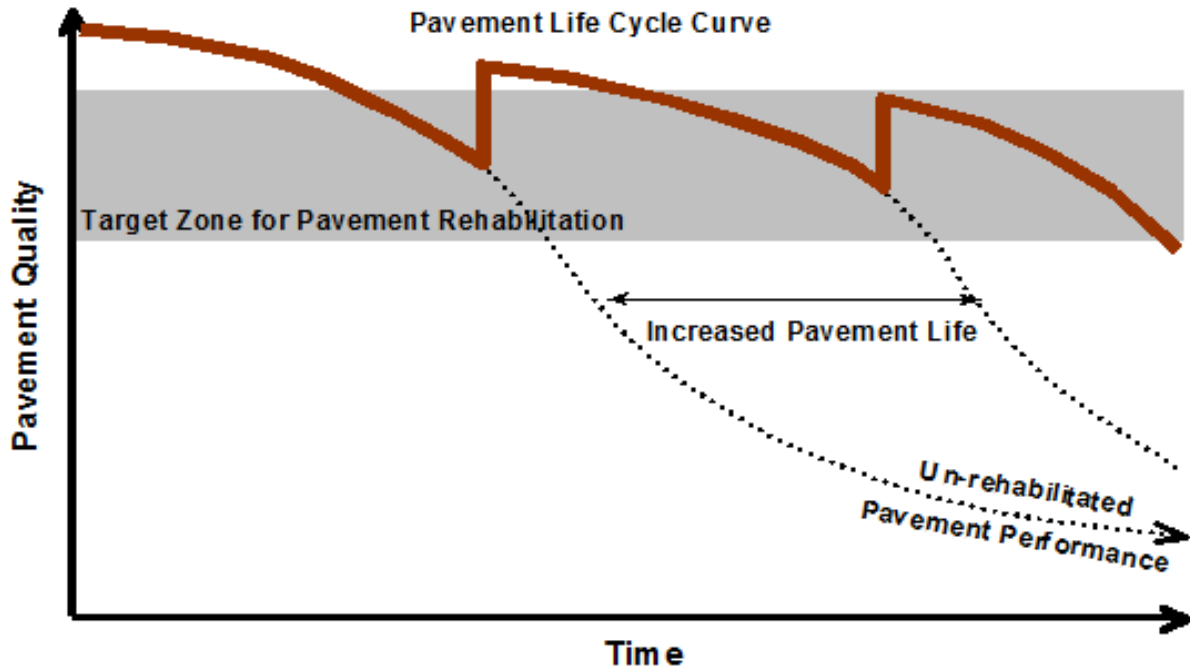


Figure 2 – Pavement Life Cycle Curve

Ideally, the lower limit of the target zone shown in **Figure 2** would have a minimum PCI value in the 60 to 70 range to keep as many streets as possible requiring a thin overlay or less. The upper limit would tend to fall close to the higher end of the Satisfactory category – that is a pavement condition score approaching 85. Other functions of a pavement management system include assessing the effectiveness of maintenance activities, new technologies, and storing historical data and images.

2.2 ECONOMIC IMPACTS OF MAINTENANCE & REHABILITATION

The role of the street network as a factor in the City's well-being cannot be overstated. In the simplest of terms, roadways form the economic backbone of a community. They provide the means for goods to be exchanged, commerce to flourish, and commercial enterprises to generate revenue. As such, they are an investment to be maintained.

The overall condition of an agency's infrastructure and transportation network is a key indicator of economic prosperity. Roadway networks, in general, are one of the most important and dynamic sectors in the global economy. They have a strong influence on not only the economic well-being of a community, but a strong impact on quality of life.

As a crucial link between producers and their markets, quality road networks ensure straightforward access to goods and drive global and local economies. Roads also act as a key element to social cohesion by acting as a median for integration of bordering regions. This social integration promotes a decreased gap in income along with diversity and a greater sense of community that can play a large role in decreasing rates of poverty.

Conversely, deterioration of roads can have adverse effects on a community and may bring about important and unanticipated welfare effects that the governments should be aware of when cutting transportation budgets. Poor road conditions increase fuel and tire consumption while shortening intervals between vehicle repair and maintenance. In turn, these roads result in delayed or more expensive deliveries for businesses and consumers. Economic effects of poor road networks, such as time consuming and costly rehabilitation, can be reduced if a proactive maintenance approach is successfully implemented. To accomplish this, a pavement assessment and analysis should be completed every few years in an effort update the budget models and rehabilitation plans. As shown below, the IMS Laser Road Surface Tester (featured in **Figure 3**) was mobilized to Chicago Heights to conduct an objective survey.



Figure 3 – Laser Road Surface Tester (RST)

3.0 THE PAVEMENT MANAGEMENT PROCESS

The pavement management system assists agencies in determining when, where, and what level of pavement M&R is required and approximately how much it will cost. The basis for this relies on gathering information about the extent of the network, its defining characteristics, and the current condition to create groups of similar streets. For this project PAVER software was used to achieve this goal as it is a nationally accepted program endorsed by the US Army Corps of Engineers. It allows for a street inventory to be defined from GIS data, section PCI data to be stored and tracked, maintenance costs to be assigned to street types, and ultimately pavement rehabilitation budget scenarios to be generated.

3.1 NETWORK IDENTIFICATION AND FUNCTIONAL CLASS REVIEW

A review of the current GIS centerline for the City of Chicago Heights was completed to ensure that not only would all pavement owned by the City be included in the survey and analysis, but that no pavements owned by other agencies and misidentified as City owned would be included and alter the findings of this report.

As part of the scope of this assignment, the functional classification designations currently used by the City were adopted for their use in the pavement analysis after a discussion about current traffic patterns. The City currently consists of three main classes, Arterials, Collectors and Locals, but may want to reassess the designations as the population grows or traffic patterns in the area change.

Although there is no uniform standard for classifying pavement into functional classes, The Federal Highway Administration (FHWA), American Public Works Association (APWA) and Institute of Transportation Engineers (ITE) offer some broad guidelines on how to assign classifications that were considered in this study.

1. **Arterial (A)** – Continuous cross City and inter-district corridors that are 2 to 4 lanes across and generally have a centerline stripe or a designated bus route. The ADT generally falls in the 10,000 vehicle per day range. They are typically spaced on the ½ or ¼ mile section line and on occasion, may have a short non-landscaped median.
2. **Collector (B,C)** – Continuous and discontinuous cross City and inter-district corridors that are 2 to 4 lanes across and generally have a centerline stripe or a designated bus route. The ADT generally falls in the 1,000 to 10,000 vehicle per day range. They are typically spaced on the ½ or ¼ mile section line and on occasion, may have a short non-landscaped median. Major collectors are also assigned to streets segments leading to, or adjacent to, a major traffic generator site such as a regional shopping complex. Minor collectors form the entrance to communities and may have a decorative landscaped median of short duration.
3. **Local (E)** – These are the majority of the street segments consisting of all residential roads not defined above or as industrial/commercial.

In the Paver system the term “Rank” is used as the designation for classes. While these terms can be changed within the system the current defaults have been left in place. These designations are in parenthesis above. A breakdown of the Functional classes for Chicago Heights can be seen on the following pages.

**City of Chicago Heights, IL
Network Summary by Functional Class**

	Pavetype	Network	Arterial	Major Collector	Minor Collector	Local
Segment (Block) Count	All Streets	1055	8	22	16	1009
	Asphalt	1050	8	22	16	1004
	Concrete	5	0	0	0	5
	Composite	0	0	0	0	0
Network Length (ft):	All Streets	509,702	5,278	12,947	10,008	481,469
	Asphalt	506,520	5,278	12,947	10,008	478,287
	Concrete	3,182	0	0	0	3,182
	Composite	0	0	0	0	0
Network Length (mi):	All Streets	96.5	1.0	2.5	1.9	91.2
	Asphalt	95.9	1.0	2.5	1.9	90.6
	Concrete	0.6	0.0	0.0	0.0	0.6
	Composite	0.0	0.0	0.0	0.0	0.0
Average Width (ft):	All Streets	26.8	34.7	38.3	36.1	26.2
	Asphalt	26.6	34.7	38.3	36.1	26.0
	Concrete	47.4	0.0	0.0	0.0	47.4
	Composite	0.0	0.0	0.0	0.0	0.0
Network Area (yd2):	All Streets	1,515,218	20,344	55,161	40,095	1,399,618
	Asphalt	1,498,445	20,344	55,161	40,095	1,382,845
	Concrete	16,772	0	0	0	16,772
	Composite	0	0	0	0	0
Pavement Condition Index (Surveyed PCI)	All Streets	48	24	39	54	48
	Asphalt	48	24	39	54	48
	Concrete	46	0	0	0	46
	Composite	0	0	0	0	0

Current Network Summary by Functional Class and Condition Rating (Miles)

Condition Rating	Max PCI	Network	Arterial	Major Collector	Minor Collector	Local
Failed (0 to 10)	10	9.49	0.00	0.00	0.00	9.49
Serious (11 to 25)	25	15.69	0.71	0.12	0.50	14.36
Very Poor (26 to 40)	40	22.57	0.29	1.32	0.44	20.52
Poor (41 to 55)	55	10.89	0.00	0.73	0.01	10.15
Fair (56 to 70)	70	10.95	0.00	0.22	0.13	10.61
Satisfactory (71 to 85)	85	9.68	0.00	0.06	0.12	9.49
Good (86 to 100)	100	17.26	0.00	0.00	0.69	16.56

Table 1 – Network and Condition Summary

3.2 FIELD SURVEY METHODOLOGY

Following a set of predefined assessment protocols matching ASTM D6433, a specialized piece of survey equipment – referred to as a Laser Road Surface Tester – is used to collect observations on the condition of the pavement surface, as well as collect high definition digital imagery and spatial coordinate information. The Laser RST surveys each local street from end to end in a single pass, while all other roadway classifications are completed in two passes.

PCI – The Laser RST collects surface distress observations based on the extent and severity of distresses encountered along the length of the roadway following ASTM D6433 protocols for asphalt and concrete pavements. The surface distress condition (cracking, potholes, raveling, and the like) is considered by the traveling public to be the most important aspect in assessing the overall pavement condition.

Presented on a 0 to 100 scale, the Pavement Condition Index (PCI) is an aggregation of the observed pavement defects. Not all distresses are weighted equally. Certain load associated distresses (caused by traffic loading), such as rutting or alligator cracking on asphalt streets, or divided slab on concrete streets, have a much higher impact on the pavement condition index than non-load associated distresses such as raveling or patching. Even at low extents and moderate severity (less than 10% of the total area), load associated distresses can drop the PCI considerably. ASTM D6433 also has algorithms within it to correct for multiple or overlapping distresses within a segment.

- Alligator Cracking – Alligator cracking is quantified by the severity of the failure and number of square feet. Even at low extents, this can have a large impact on the condition score as this distress represents a failure of the underlying base materials.
- Wheel Path Rutting – Starting at a minimum depth of ¼ inch, wheel path ruts are quantified by their depth and the number of square feet encountered. Like alligator cracking, low densities of rutting can have a large impact on the final condition score.
- Longitudinal, Transverse, Block (Map), and Edge Cracks – These are quantified by their length and width. Longitudinal cracks that intertwine are classified as alligator cracking.
- Patching – Patching is quantified by the extent and quality of patches. Patching encompasses any localized replacement of the pavement surface regardless of the reason.
- Depressions – All uneven pavement surfaces, such as bumps, sags, swells, heaves, and corrugations, are grouped with depressions and are quantified by the severity and extent of the affected area. This is due to the difficulty in classifying uneven pavements during automated collection.
- Raveling – Raveling is the loss of aggregate material on the pavement surface and is measured by the severity and amount of square feet affected.
- Bleeding – Bleeding is the presence of an asphalt film on the roadway surface caused by excessive asphalt in the mix or insufficient voids in the matrix. The result is a pavement surface with low skid resistance and is measured by severity and extent.

- Similar distresses were collected for concrete streets including divided slab, corner breaks, joint spalling, faulting, polished aggregate, and scaling.

3.3 FAMILY MODELS

The Paver software relies on the concept of “Families” for most of its modeling. A family is simply a set of pavements that share a group of characteristics. This can be a surface type, a functional class, traffic patterns, location within the city, unit rates, construction techniques, or any other factor that would cause a pavement to deteriorate similarly or share costs.

For the City of Chicago Heights these families are mainly split by surface type and functional class due the lack of historical data and the uniformity of the City. This results in three main splits, asphalt collectors, asphalt locals, and concrete streets. As the City is able to gather more data in the future it is recommended that these family assignments be reviewed.

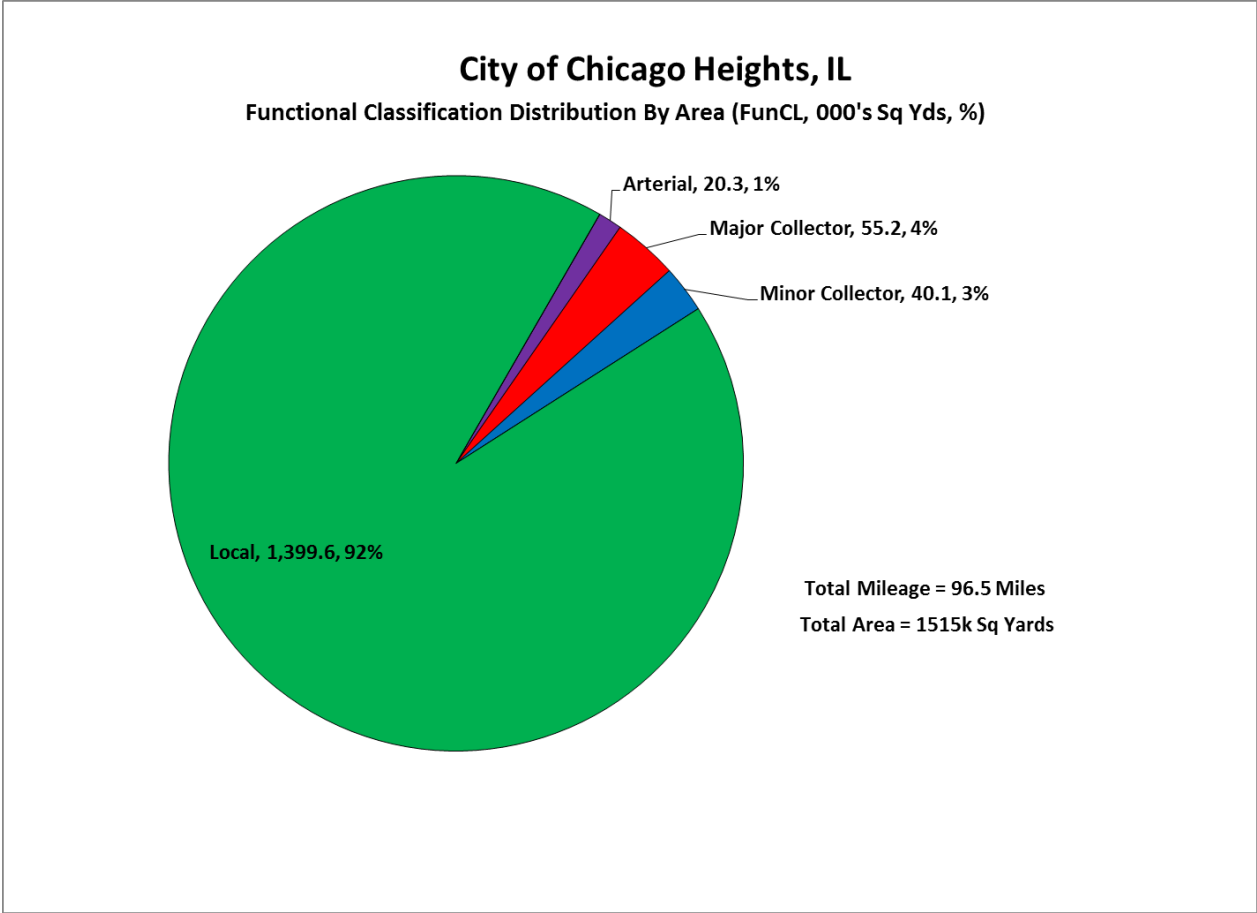


Figure 4 – Functional Class Distribution

4.0 CHICAGO HEIGHTS SURVEY PAVEMENT CONDITION

4.1 UNDERSTANDING THE PAVEMENT CONDITION INDEX

The following compares the Pavement Condition Index (PCI) to commonly used descriptive terms. Divisions between the terms are not fixed, but are meant to reflect common perceptions of condition.

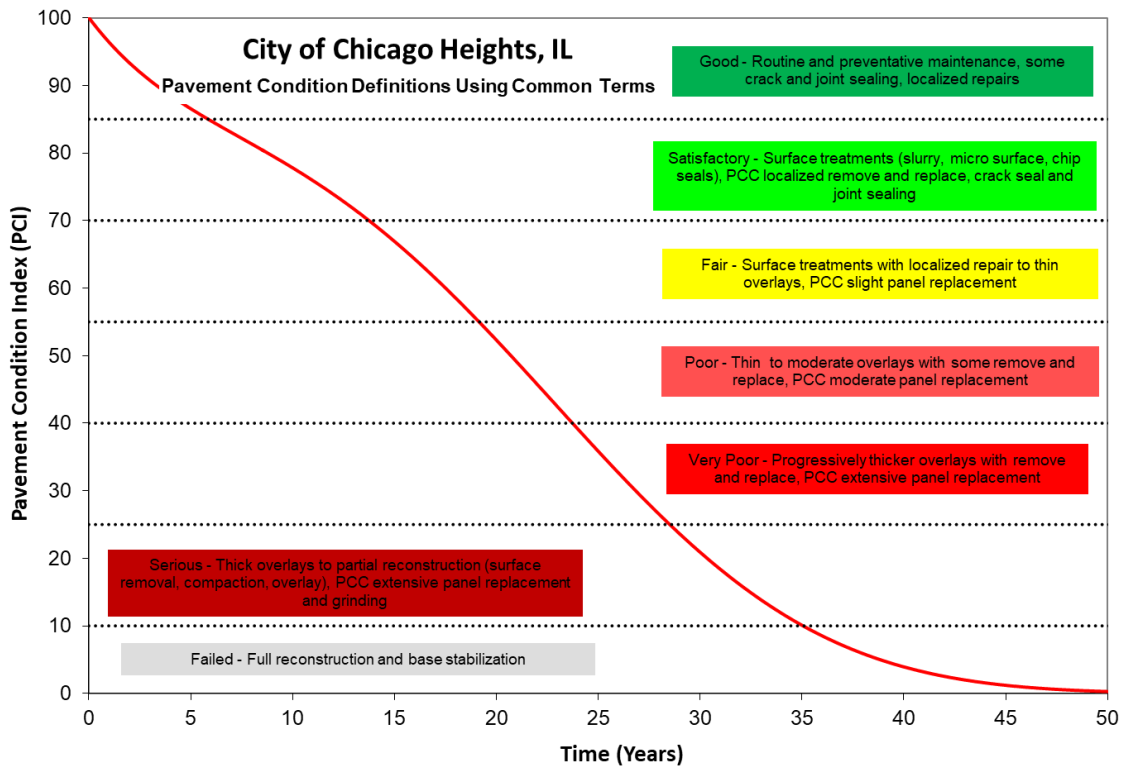


Figure 5 – Understanding the Pavement Condition Index (PCI) Score

The following chart details a general description for each of these condition levels with respect to remaining life and typical rehabilitation actions:

PCI Range	Description	Relative Remaining Life	Definition
86 – 100	Good	15 to 25 Years	Like new condition – little to no maintenance required when new; routine maintenance such as crack and joint sealing.
71 – 85	Satisfactory	12 to 20 Years	Routine maintenance such as patching and crack sealing with surface treatments such as seal coats or slurries.
56 – 70	Fair	10 to 15 Years	Heavier surface treatments, chip seals and thin overlays. Localized panel replacements for concrete.
41 – 55	Poor	7 to 12 Years	Heavy surface-based inlays or overlays with localized repairs. Moderate to extensive panel replacements.
26 – 40	Very Poor	5 to 10 Years	Sections will require very thick overlays, surface replacement, base reconstruction, and possible subgrade stabilization.
11 – 25	Serious	0 to 5 Years	High percentage of full reconstruction.
0 – 10	Failed	Failed	Full reconstruction.

4.2 CHICAGO HEIGHTS NETWORK CONDITION IMAGERY

The images presented below provide a sampling of the Chicago Heights streets that fall into the various condition categories with a discussion of potential rehabilitation strategies. Example images from other agencies are used if no Chicago Heights streets fall into that category.

Failed (PCI = 0 to 10) – Complete Reconstruction



15th Street from Fifth Avenue to Wentworth Avenue (GISID = 1809 PCI = 6) – Rated as Failed, this street displays spreading base failure as evidenced by the severe alligator cracking and rutting. A mill and overlay on this street would not be suitable as the base has failed and would not meet an extended service life of at least 15 years. This street requires a full reconstruction and should be carefully monitored.

Deferral of reconstruction of streets rated as Failed will not cause a substantial decrease in pavement quality as the streets have passed the opportunity for overlay-based strategies. Due to the high cost of reconstruction, Failed streets are often deferred until full funding is available in favor of completing more streets that can be rehabilitated at lower costs, resulting in a greater net benefit to the City. This strategy however must be sensitive to citizen complaints forcing the street to be selected earlier. In addition, this type of street can pose a safety hazard for motorists, since severe potholes and distortions may develop. It is important to consistently monitor these streets and check for potholes or other structural deficiencies until the street is eventually rebuilt.

Serious (PCI = 11 to 25) – Full & Partial Reconstruction



10th Street from Dixie Highway to Chicago Road (GISID = 1034 PCI = 16) Rated as Serious, this segment still has some remaining utility before it becomes a critical reconstruction need. On this street, the base is showing signs consistent with failure in areas exhibiting alligator/fatigue cracking. The severely cracked areas are largely along the edge of pavement. If these base failures are left untreated, within a short period of time a full reconstruction would be required.

On collectors roadways, serious streets often require partial to full reconstruction – that is removal of the pavement surface and base down to the subgrade and rebuilding with curb and gutter improvements from there. On local roadways, they require removal of the pavement surface through grinding or excavation, base repairs, restoration of the curb line and drainage (where applicable), and then placement of a new surface.

Very Poor (PCI = 26 to 40) – Thick Overlays & Partial Reconstructs



12th Street from Grant Avenue to South Halsted Street (GISID 1734, PCI = 31) – Rated as very poor with a PCI score at the lower range between serious and Poor streets. Very poor streets have distresses that tend to be localized, but moderate/severe in nature – that is they do not extend the full length of the segment and can be readily repaired with a full depth patch. This street segment highlights this characteristic as the failed area does not quite extend the full length of the roadway and may still be serviceable. However, it also highlights the relationship between base and pavement quality. Placing an overlay on this street without repairing the base would not achieve a full service life as the failure would continue to occur over time. Structural patching of the failed areas along with localized rehabs would permit a full width grind and inlay on this street segment and return it to full service.

If left untreated, very poor streets with high amounts of load associated distresses would deteriorate to become partial reconstruction candidates. Very poor streets that are failing due to materials issues or non-load associated failures may become suitable candidates for thick overlays if deferred, without a significant cost increase.

Poor (PCI = 41 to 55) – Thick to Moderate Overlays



15th Street from Park Avenue to South Halsted Street (GISID 1786, PCI = 43) – Rated in the poor category, these streets require thicker overlays. Several distresses are present, but tend to be more localized, moderate in severity, and less load related (longitudinal and transverse cracking and raveling). On this segment of road, the signs of deterioration are evident as there have been several attempts at patching over the years.

Asphalt streets rated as poor tend to receive a higher priority as they are just below the common point for critical PCI. These streets tending to accelerate in deterioration more quickly and will become a greater burden to the budget if left untreated.

Fair (PCI = 56 to 70) – Moderate to Thin Overlays



13th Street from Ashland Avenue to Franklin Avenue (GISID 1749, PCI = 66) – Rated as fair with the primary cause of deterioration the transverse and longitudinal cracking. It also displays small amounts of load associated distresses that can easily be removed to restore the visual appearance of the roadway. The existing cracks should be sealed and the pavement surface restored, with a heavier surface treatment such as microsurfacing or slurry to fully waterproof the pavement and cover the crack sealant. The occasional full depth patch may be required to correct localized deficiencies. Alternatively, depending on the extent of the distressed areas, base strength and drainage, a thin overlay may be applied.

Asphalt streets rated as fair are ideal candidates for thinner surface-based rehabilitations and local repairs. Depending on the amount of localized failures, a thin edge mill and overlay, or possibly a surface treatment, would be a suitable rehabilitation strategy for streets rated as fair. Streets that fall in the high



55 - low 70 PCI range provide the greatest opportunity for extending pavement life at the lowest possible cost, thus applying the principles of the perpetual life cycle approach to pavement maintenance. The adjacent photo is a great example of a street segment (not a Chicago Heights Road) that displayed low load associated distresses and thus, high structural characteristics, and once the distressed areas were replaced, a slurry seal was applied. The patching accounted for less than 5 to 10% of the total area and resulted in a good looking, watertight final surface at a much lower cost than an overlay with less disruption to the neighborhood and curb line. The patches were paver laid and roller compacted.

Satisfactory (PCI = 71 to 85) – Surface Treatments and Localized Rehabilitation



13th Street from Prairie Avenue to Campbell Avenue (GISID 1756, PCI = 71) – Rated as satisfactory, this road displays minor amounts of longitudinal and transverse cracking. The surface is non-weathered, and the base is still strong. This street is an example of a candidate for preventative maintenance and light weight surface treatments to extend the life of a roadway.

Asphalt streets rated as satisfactory generally need lightweight surface-based treatments such as surface seals, slurries, chip seals or microsurfacing. Routine maintenance such as crack sealing and localized repairs often precede surface treatments. The concept is to keep the cracks as waterproof as possible through crack sealing and the application of a surface treatment. By keeping water out of the base layers, the pavement life is extended without the need for thicker rehabilitations such as overlays or reconstruction. Surface treatments also tend to increase surface friction and visual appearance of the pavement surface but do not add structure or increase smoothness.


Surface treatments may include:

- *Double or single application of slurry seals (slurries are a sand and asphalt cement mix).*
- *Microsurfacing – asphalt cement and up to 3/8 sand aggregate.*
- *Chip seals and cape seals (Chip seal followed by a slurry).*

Additional cost benefits of early intervention include:

- *Less use of non-renewable resources through thinner rehabilitation strategies.*
- *Less intrusive rehabilitation and easier to maintain access during construction.*
- *Easier to maintain existing drainage patterns.*

Good (PCI = 86 to 100)



15th Place from Donovan Drive to Wilson Avenue (GISID 1826, PCI = 95) – Rated as good, displaying little to no surface distresses. The ride is smooth and the surface is non-weathered and the base is strong. In a couple of years, this street segment would be an ideal candidate for routine maintenance activities such as crack sealant rehabilitation.

In terms of pavement management efficiency, a program based on worst-first, that is starting at the lowest rated street and working up towards the highest, does not achieve optimal expenditure of money. Generally, under this scenario, agencies can not sufficiently fund pavement rehabilitation and lose ground despite injecting large amounts of capital into the network.

The preferred basis of rehabilitation candidate selection is to examine the cost of deferral of a street, against increased life expectancy.

4.3 CHICAGO HEIGHTS NETWORK CONDITION DISTRIBUTION

Figure 6 shows the distribution of pavement condition for the roadway network in Chicago Heights. The average PCI for the network is 48.

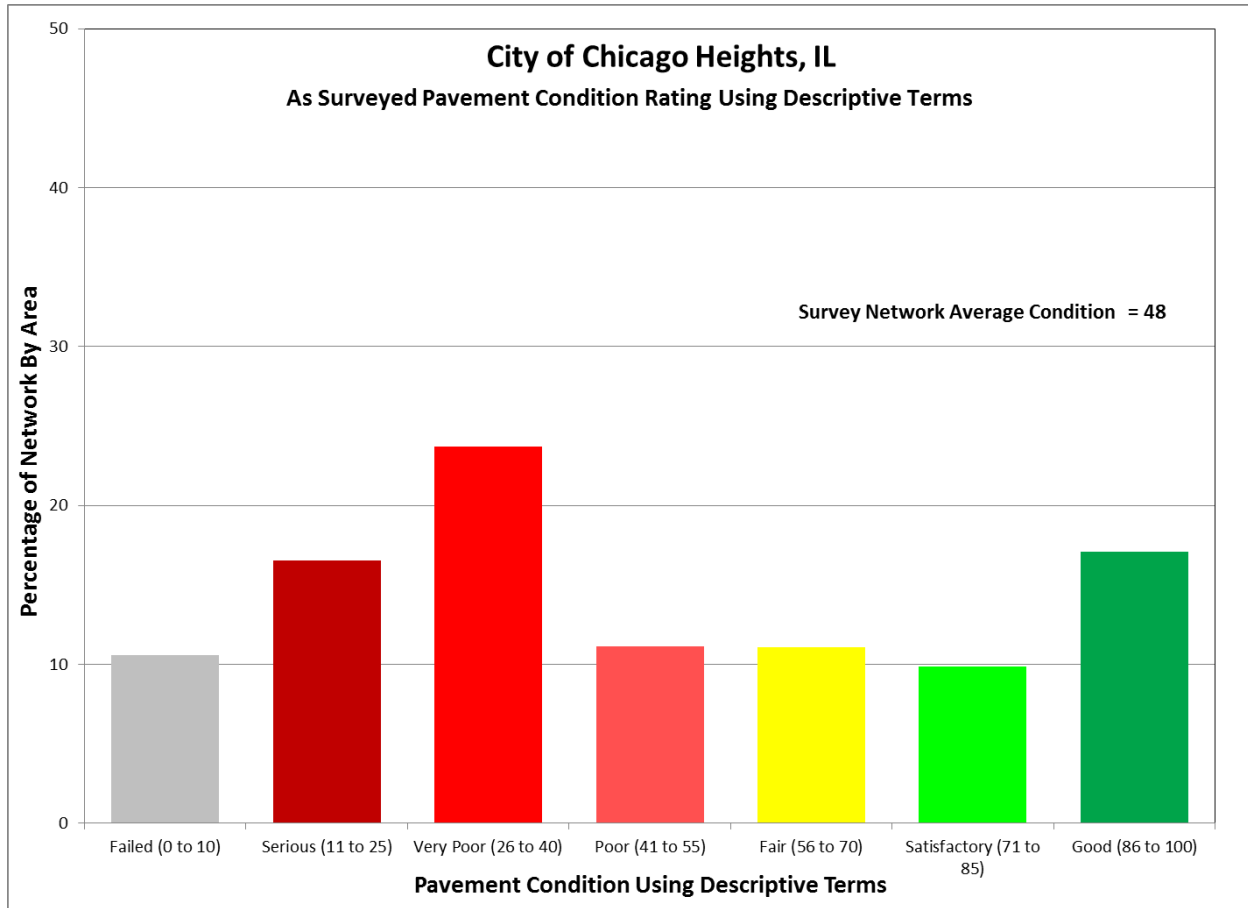


Figure 6 – Network PCI (Good, Fair, Poor)

- Seventeen percent (17%) of the network can be considered in Good condition and require only routine maintenance. These streets are prime targets for crack seal treatments.
- Ten percent (10%) of the network falls into the Satisfactory classification. These are roads that benefit most from preventative maintenance techniques such as microsurfacing and slurry seals.
- Eleven percent (11%) of the streets are rated as Fair and are candidates for lighter surface-based rehabilitations such as thin overlays or slight panel replacements.
- Thirty-five percent (35%) of network can be considered Poor to Very Poor condition representing candidates for progressively thicker overlay-based rehabilitation or panel replacements. If left untreated, they will decline rapidly into reconstruction candidates.
- The remaining Twenty-eight percent (28%) of the network is rated as Serious to Failed, meaning these roadways have failed or are past their optimal due point for overlay or surface-based rehabilitation and may require progressively heavier forms of rehabilitation or total reconstruction.

Please refer to **Table 1** on page 6 for condition breakdowns by class and pavement type.

4.4 CONDITION BY FUNCTIONAL CLASSIFICATION

Figure 7 highlights the pavement condition distribution for the Collector and Local streets. Keep in mind that Collector roadways, the streets that have the majority of traffic use and link various parts of the City together, may be considered the thoroughfares of the City and during the budget development process, should receive the highest priority when selecting rehabilitation candidates.

- The **Arterial network** has an average PCI of **24**
- The **Major Collector network** has an average PCI of **39**
- The **Minor Collector network** has an average PCI of **54**
- The **Local network** has an average PCI of **48**

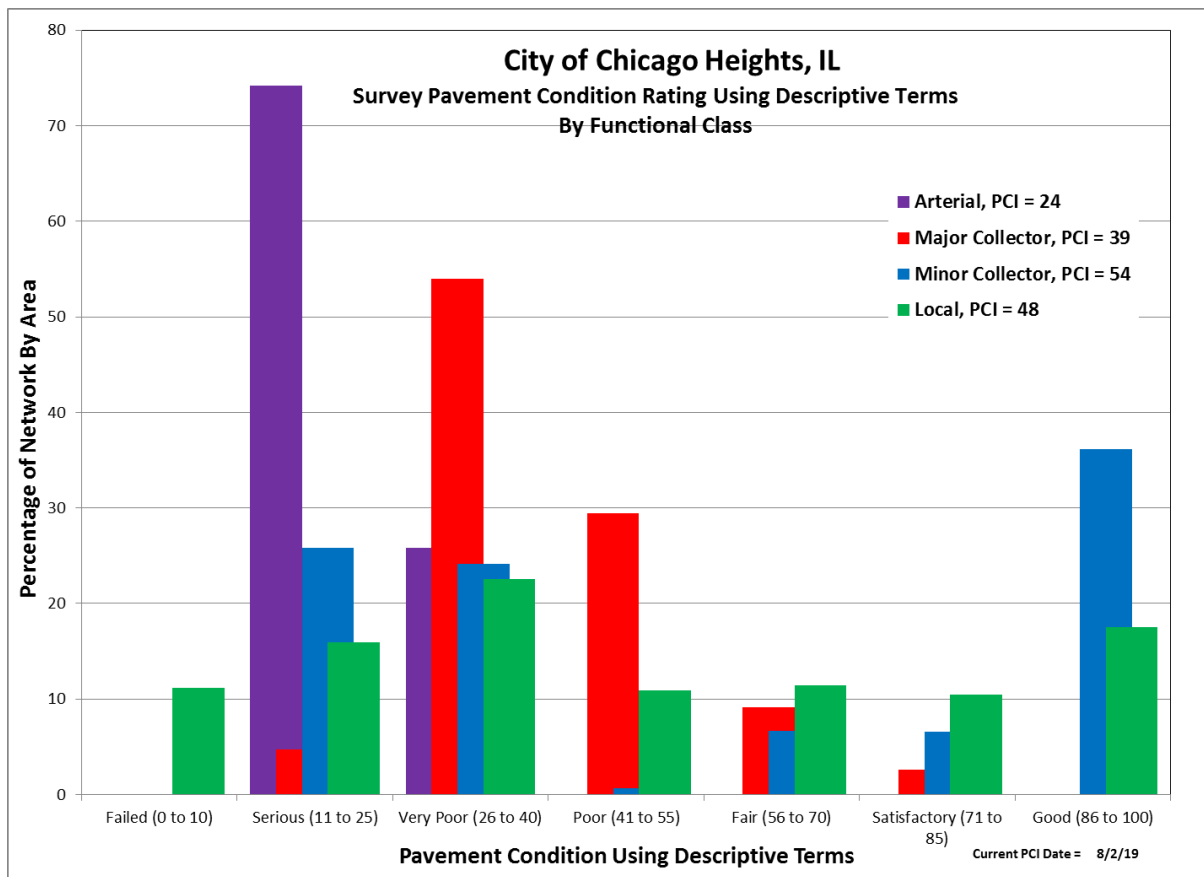


Figure 7 – Condition Rating by Functional Classification

5.0 REHABILITATION PLAN AND BUDGET DEVELOPMENT

5.1 KEY ANALYSIS SET POINTS AND PAVEMENT PERFORMANCE CURVES

The Paver program requires user inputs in order to complete its condition forecasting and prioritization. A series of operating parameters were developed in order to create an efficient program that is tailored to the City's needs.

Some of the highlights include:

- Pavement performance curves that are used to predict future pavement condition. Paver allows for historical data to be used to build deterioration models that reflect actual pavement condition over time. This gives an agency the ability to group streets into families that share similar characteristics which play a part in deterioration. Examples include functional class, pavement type, AADT, soil properties, heavy vehicle traffic, test pavement, construction method. For the current project, there was no historical data available to build these curves. As a substitute, IMS created curves based on data from decades of surface surveys in the area which the City can use until sufficient data is available to build custom curves. **Figure 8** below illustrates these curves.
- A threshold for Critical PCI. Paver allows the user to pick a point where rehabilitation is most necessary. Generally this point coincides with either a greater cost of rehabilitation or an increase in the PCI deterioration slope. Since no historical data was available to build curves and some unit prices are estimated the critical PCI has been set at the Paver recommended value of 55.
- Priority ranking analysis in Paver uses prioritization for rehabilitation candidate selection based on a segments Use and Rank. In the program "Use" defines the role the pavement plays (Roadway, Parking Lot, Driveway), while "Rank" defines its functional class. Since this project only focused on roadways the prioritization will be entirely based on Rank. Commonly higher traffic functional classes receive a higher priority. This ensures that streets that service the most residents undergo rehabilitation first to provide as much benefit per person as possible. For the City of Chicago Heights, this places Collector segments at a higher priority than Local streets.

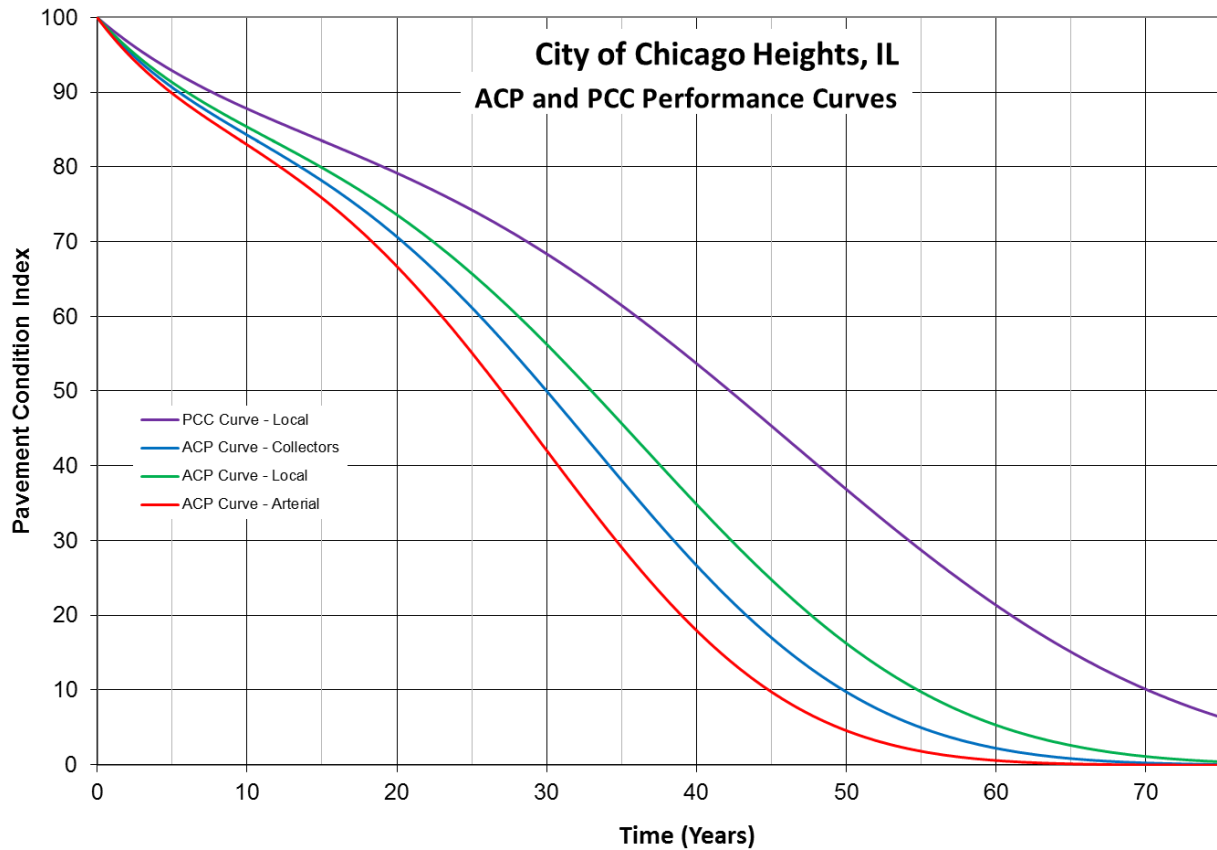


Figure 8 – Chicago Heights Deterioration Curves

Rehabilitation Strategies and Unit Rates

One of the goals of this project was to build a system that allowed the City to rehabilitate pavements at all points in its life cycle. The main purpose being to extend the useful life of a pavement for minimal cost as discussed in section 2.1. In order to do this an agency must adopt strategies that address pavement distress at its earliest point in order to preserve the pavement. The most common way to do this is to seal the pavement or repair load associated distressed.

In working with the City it was determined that the current set of rehabilitation strategies were reactive to already deteriorated pavements with a focus on heavy overlays and reconstructs. The current Paver system incorporates localized and global strategies such as crack sealing, patching, slurry seals, and microsurfacing to that list at the request of CMAP.

The rehab strategies and unit rates used in the pavement analysis can be found on the following page.

City of Chicago Heights, IL
Major and Global M&R
Rehabilitation Strategies and Unit Rates

Pavetype	Rehab Code	Rehab Activity	Arterial Unit Rate (\$/sqft)	Major/Minor Collector Unit Rate (\$/sqft)	Local Unit Rate (\$/sqft)
Asphalt	ST-SS	Slurry Seal / Seal Coat	0.64	0.64	0.64
Asphalt	ST-MS	MicroSurface	0.75	0.75	0.75
Asphalt	OL-AT	Thin Overlay	1.75	1.68	1.58
Asphalt	OL-AM	Moderate Overlay	2.56	2.40	2.22
Asphalt	OL-AH	Thick Overlay	3.44	3.20	2.83
Asphalt	SR-AC	Surface Reconstruction - AC	4.61	4.30	3.83
Asphalt	CR-AC	Complete Reconstruction - AC	6.00	5.77	5.44
Concrete	LC-PC	PCC - Localized Rehab			1.44
Concrete	SP-PC	PCC - Slight Panel Replacement			3.00
Concrete	MP-PC	PCC - Moderate Panel Replacement			4.50
Concrete	EP-PC	PCC - Extensive Panel Replacement			6.17
Concrete	SR-PC	Surface Reconstruction - PCC			8.44
Concrete	CR-PC	Complete Reconstruction - PCC			12.33

Table 2 – Major and Global M&R Rehabilitation Strategies and Rates

The table above breaks out unit costs by work type for Major and Global M&R activities. These costs are the basis of the cost by condition tables within the Paver program. Similarly, the table below summarizes the costs for Localized Preventive work and the table on the following page display the maintenance policies for preventive work.

City of Chicago Heights, IL
Localized Preventive M&R
Rehabilitation Strategies and Unit Rates

Pavetype	Rehab Code	Rehab Activity	Unit Rate (\$/ft or sqft)
Asphalt	CS-AC	Crack Sealing - AC	0.25
Asphalt	GR-PP	Grinding (Localized)	3.00
Asphalt	PA-AS	Patching - AC Shallow	4.00
Asphalt	PA-AD	Patching - AC Deep	8.00
Concrete	CS-PC	Crack Sealing - PCC	0.30
Concrete	JS-LC	Joint Seal (Localized)	3.00
Concrete	PA-PP	Patching - PCC Partial Depth	10.00
Concrete	SL-PC	Slab Replacement - PCC	15.00
Concrete	CR-AC	Patching - PCC Full Depth	25.00

Table 3 – Localized Preventive M&R Rehabilitation Strategies and Rates

City of Chicago Heights, IL
Localized Preventive M&R
Distress Maintenance Policies

Distress	Severity	Description	Code	Work Type	Work Unit
1	Low	ALLIGATOR CR	PA-AS	Patching - AC Shallow	SqFt
1	Medium	ALLIGATOR CR	PA-AD	Patching - AC Deep	SqFt
1	High	ALLIGATOR CR	PA-AD	Patching - AC Deep	SqFt
3	Low	BLOCK CR	CS-AC	Crack Sealing - AC	Ft
3	Medium	BLOCK CR	CS-AC	Crack Sealing - AC	Ft
3	High	BLOCK CR	CS-AC	Crack Sealing - AC	Ft
4	Medium	BUMPS/SAGS	PA-AS	Patching - AC Shallow	SqFt
4	High	BUMPS/SAGS	PA-AD	Patching - AC Deep	SqFt
5	Medium	CORRUGATION	PA-AS	Patching - AC Shallow	SqFt
5	High	CORRUGATION	PA-AD	Patching - AC Deep	SqFt
6	Medium	DEPRESSION	PA-AD	Patching - AC Deep	SqFt
6	High	DEPRESSION	PA-AD	Patching - AC Deep	SqFt
7	Low	EDGE CR	CS-AC	Crack Sealing - AC	Ft
7	Medium	EDGE CR	CS-AC	Crack Sealing - AC	Ft
7	High	EDGE CR	PA-AS	Patching - AC Shallow	SqFt
8	Medium	JT REF. CR	CS-AC	Crack Sealing - AC	Ft
8	High	JT REF. CR	PA-AS	Patching - AC Shallow	SqFt
9	Medium	LANE SH DROP	SH-LE	Shoulder leveling	Ft
9	High	LANE SH DROP	SH-LE	Shoulder leveling	Ft
10	Low	L & T CR	CS-AC	Crack Sealing - AC	Ft
10	Medium	L & T CR	CS-AC	Crack Sealing - AC	Ft
10	High	L & T CR	PA-AS	Patching - AC Shallow	SqFt
11	High	PATCH/UT CUT	PA-AD	Patching - AC Deep	SqFt
13	Low	POTHOLE	PA-AD	Patching - AC Deep	SqFt
13	Medium	POTHOLE	PA-AD	Patching - AC Deep	SqFt
13	High	POTHOLE	PA-AD	Patching - AC Deep	SqFt
15	Medium	RUTTING	PA-AS	Patching - AC Shallow	SqFt
15	High	RUTTING	PA-AD	Patching - AC Deep	SqFt
16	Medium	SHOVING	GR-PP	Grinding (Localized)	Ft
16	High	SHOVING	GR-PP	Grinding (Localized)	Ft
17	Medium	SLIPPAGE CR	PA-AS	Patching - AC Shallow	SqFt
17	High	SLIPPAGE CR	PA-AS	Patching - AC Shallow	SqFt
21	Medium	BLOW UP	PA-PF	Patching - PCC Full Depth	SqFt
21	High	BLOW UP	PA-PF	Patching - PCC Full Depth	SqFt
22	Medium	CORNER BREAK	CS-PC	Crack Sealing - PCC	Ft
22	High	CORNER BREAK	PA-PF	Patching - PCC Full Depth	SqFt
23	Low	DIVIDED SLAB	CS-PC	Crack Sealing - PCC	Ft
23	Medium	DIVIDED SLAB	SL-PC	Slab Replacement - PCC	SqFt
23	High	DIVIDED SLAB	SL-PC	Slab Replacement - PCC	SqFt
24	Medium	DURABIL. CR	PA-PF	Patching - PCC Full Depth	SqFt
24	High	DURABIL. CR	SL-PC	Slab Replacement - PCC	SqFt
25	Medium	FAULTING	GR-PP	Grinding (Localized)	Ft
25	High	FAULTING	GR-PP	Grinding (Localized)	Ft
26	Medium	JT SEAL DMG	JS-LC	Joint Seal (Localized)	Ft
26	High	JT SEAL DMG	JS-LC	Joint Seal (Localized)	Ft
27	Medium	LAND SH DROP	SH-LE	Shoulder leveling	Ft
27	High	LAND SH DROP	SH-LE	Shoulder leveling	Ft
28	Low	LINEAR CR	CS-PC	Crack Sealing - PCC	Ft
28	Medium	LINEAR CR	CS-PC	Crack Sealing - PCC	Ft
28	High	LINEAR CR	PA-PP	Patching - PCC Partial Depth	SqFt
29	High	LARGE PATCH	PA-PF	Patching - PCC Full Depth	SqFt
30	High	SMALL PATCH	PA-PP	Patching - PCC Partial Depth	SqFt
34	Medium	PUNCHOUT	PA-PF	Patching - PCC Full Depth	SqFt
34	High	PUNCHOUT	SL-PC	Slab Replacement - PCC	SqFt
36	High	SCALING	SL-PC	Slab Replacement - PCC	SqFt
38	Medium	CORNER SPALL	PA-PP	Patching - PCC Partial Depth	SqFt
38	High	CORNER SPALL	PA-PP	Patching - PCC Partial Depth	SqFt
39	Medium	JOINT SPALL	PA-PP	Patching - PCC Partial Depth	SqFt
39	High	JOINT SPALL	PA-PP	Patching - PCC Partial Depth	SqFt

Table 4 – Localized Preventive M&R Distress Maintenance Policies

5.2 NETWORK BUDGET ANALYSIS MODELS

A series of budget scenarios were run using the work planning tool within Paver. This tool uses the previously defined inputs to determine the most economical application of funds and suggest a list of rehabilitation candidates. Most of these scenarios were generated to determine funding outcomes at various levels for a 5 year period using only Major M&R, an inflation rate of 3%, and a start date of June 1st, 2020.

The analysis results are summarized below:

- **Do Nothing** – This option identifies the effect of spending no capital for 5 years. After 5 years, this scenario results in a network average PCI drop from a 48 to 40 and a dramatic increase in backlog to \$45M
- **Chicago Heights Budget** – this represents the City's current annual budget of \$636k dedicated to pavement preservation and rehabilitation. This level of funding will result in a network average PCI score of 44 and a backlog increase to \$42.5M.
- **Target PCI = 60** – This is simply the funds required to reach an area weighted network average PCI of 60. A goal of 60 was chosen because it is generally considered the minimum acceptable PCI and would be an improvement in the overall condition of the network. Pavers attempt to meet this benchmark results in a PCI of 61. The annual budget required to do so is approximately \$3.5M annually which results in a backlog of \$29.1M.
- **Backlog Elimination** – This is the funding level required to rehabilitate all streets below the critical PCI. For the City this amount came to \$8.6M annually and represents the point where all streets are at a condition where low cost rehabilitation is effective. This scenario has a post rehab PCI of 94.
- **Steady State PCI** – The funding level required to maintain the City's current area weighted PCI at 48 is \$1.3M annually. This results in a backlog of \$41.5M.
- **Preventive Candidates** – A budget scenario was created to determine which roads were suitable for preventive work (Cracks seals, Slurry, Patching, etc.) based on distress collected during the survey. Paver identified 352 segments that required preventive work and estimated the cost at \$818k. A map of segments to consider and an itemized list of rehabs can be seen in Appendix D while a summary of work is provided below.

City of Chicago Heights, IL

Localized Preventive M&R Work Quantities and Costs

Policy	Work Description	Work Quantity	Work Units	Work Cost
AC - PCC - Prev	Patching - AC Shallow	163,340.15	SqFt	\$653,359.96
AC - PCC - Prev	Crack Sealing - AC	186,659.51	Ft	\$46,664.31
AC - PCC - Prev	Patching - AC Deep	13,339.46	SqFt	\$106,715.72
AC - PCC - Prev	Slab Replacement - PCC	638.01	SqFt	\$9,570.10
AC - PCC - Prev	Crack Sealing - PCC	2456.64	Ft	\$737.03
AC - PCC - Prev	Patching - PCC Partial Depth	60.62	SqFt	\$606.16
AC - PCC - Prev	Grinding (Localized)	27.29	Ft	\$81.87
			Σ	\$817,735.15

Table 5 – Localized Preventive Work Quantities and Costs

Figure 9 presents the analysis results on an annual basis. This shows that if the budget falls below \$1.3M/year (Steady State Budget), over time the overall condition of the roads will deteriorate as backlog continues to grow.

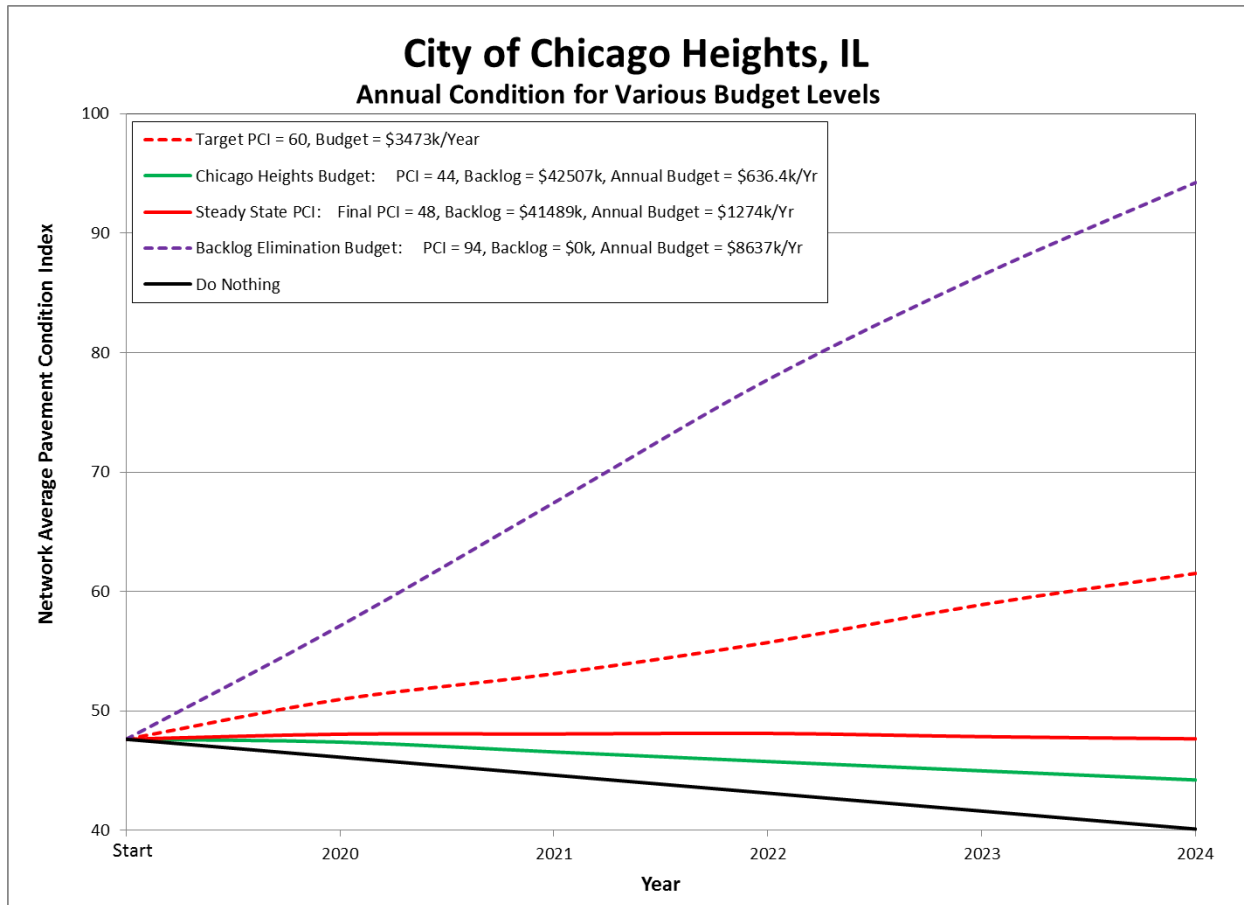


Figure 9– 5 Year Annual PCI

Figures 10 and **11** on the following page summarize the outcomes of various 5 year funding levels as they relate to overall PCI and Backlog costs. The two charts illustrate that while lower levels of funding are capable of obtaining PCI scores that appear acceptable, the level of backlog that the City will still have to overcome remains high. The analysis backlog of segments below critical PCI for the City of Chicago Heights is approximately \$35 million and at current funding levels is expected to continue growing.

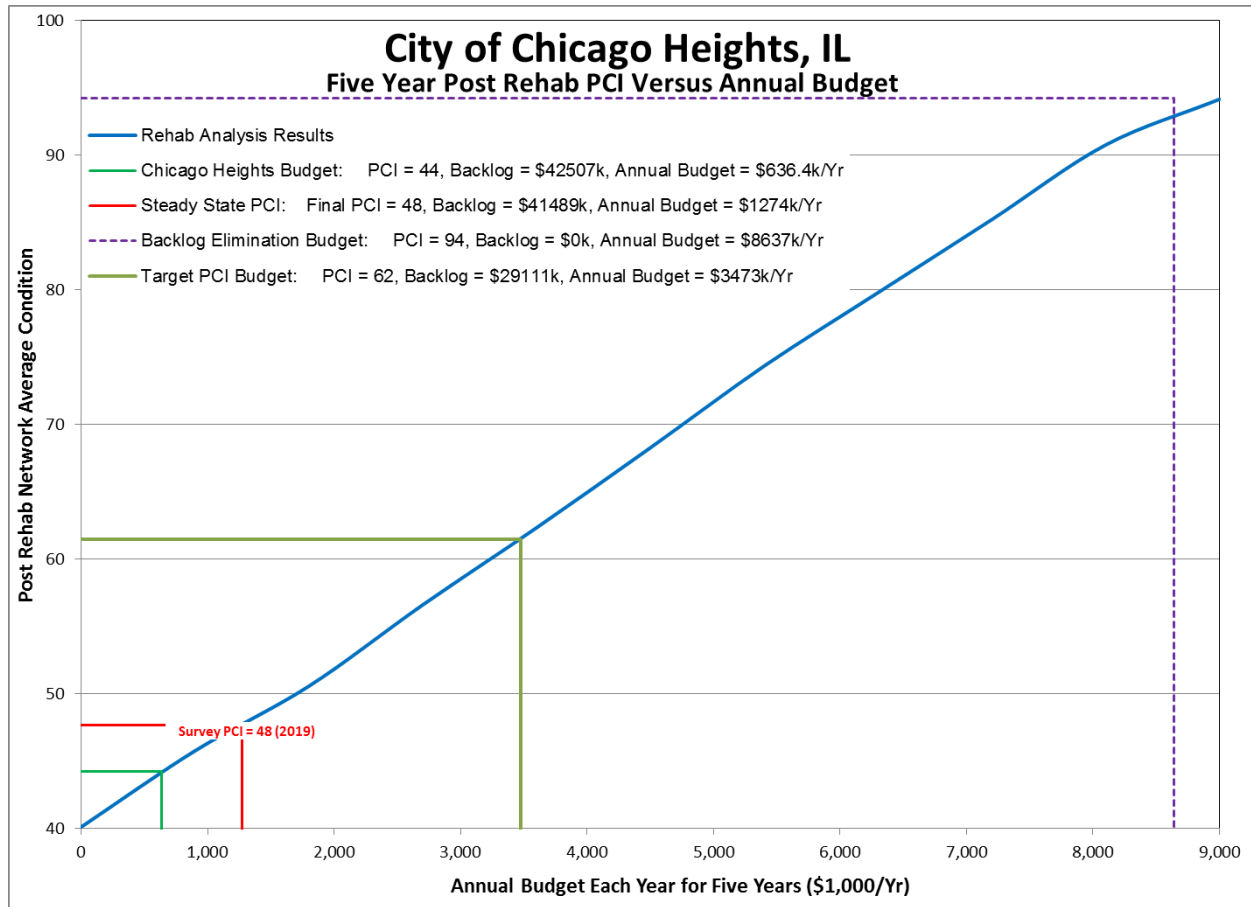


Figure 10 – 5 Year Post Rehab Network PCI Analysis Results

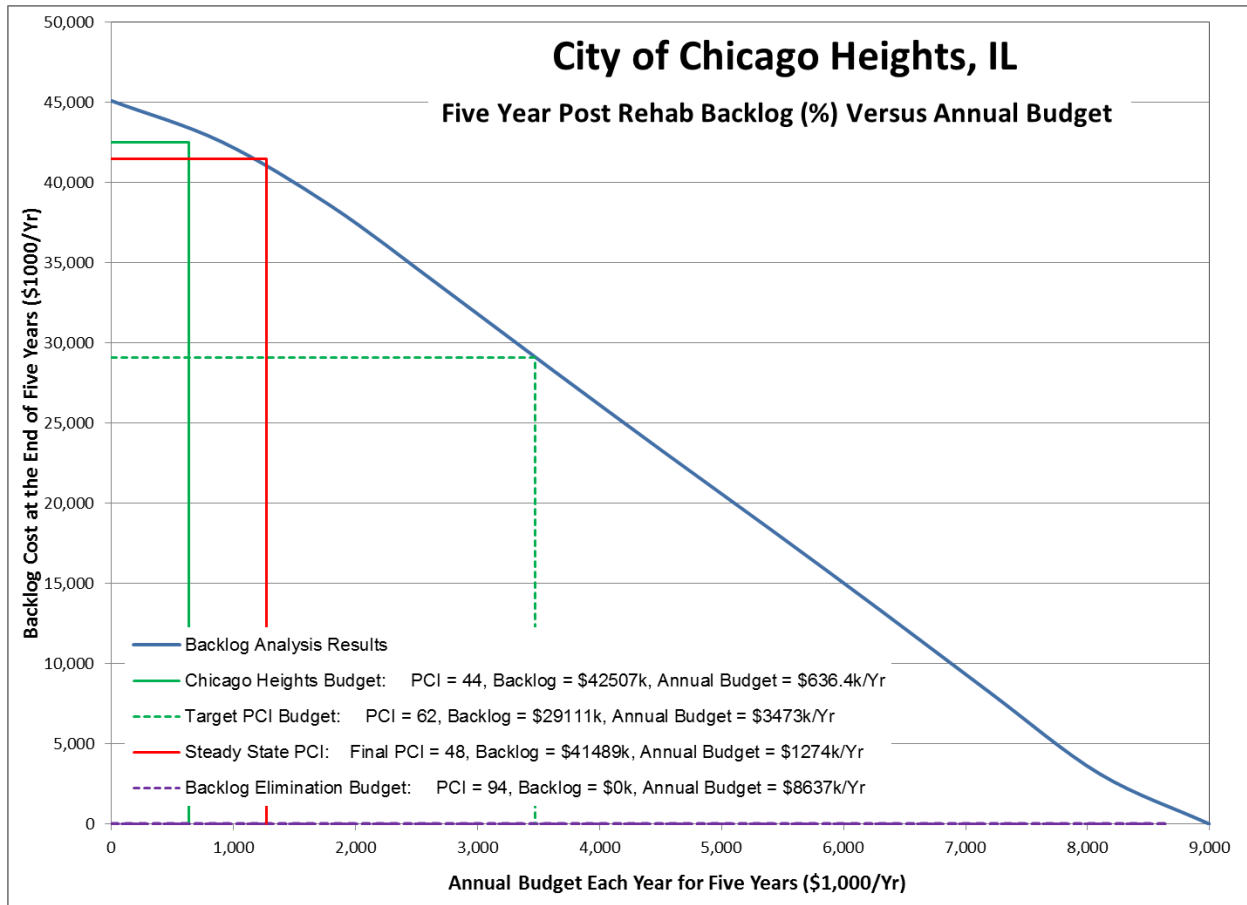


Figure 11 – 5 Year Post Rehab Network PCI Analysis Results

5.3 POST REHABILITATION CONDITION

The following figure (**Figure 12**) compares the current network condition distribution (red) against the 5-year post rehabilitation distribution would be at with a budget of \$636k/year (blue). As can be seen in the plot, the current Chicago Heights budget will allow the overall network’s PCI average to decrease.

y

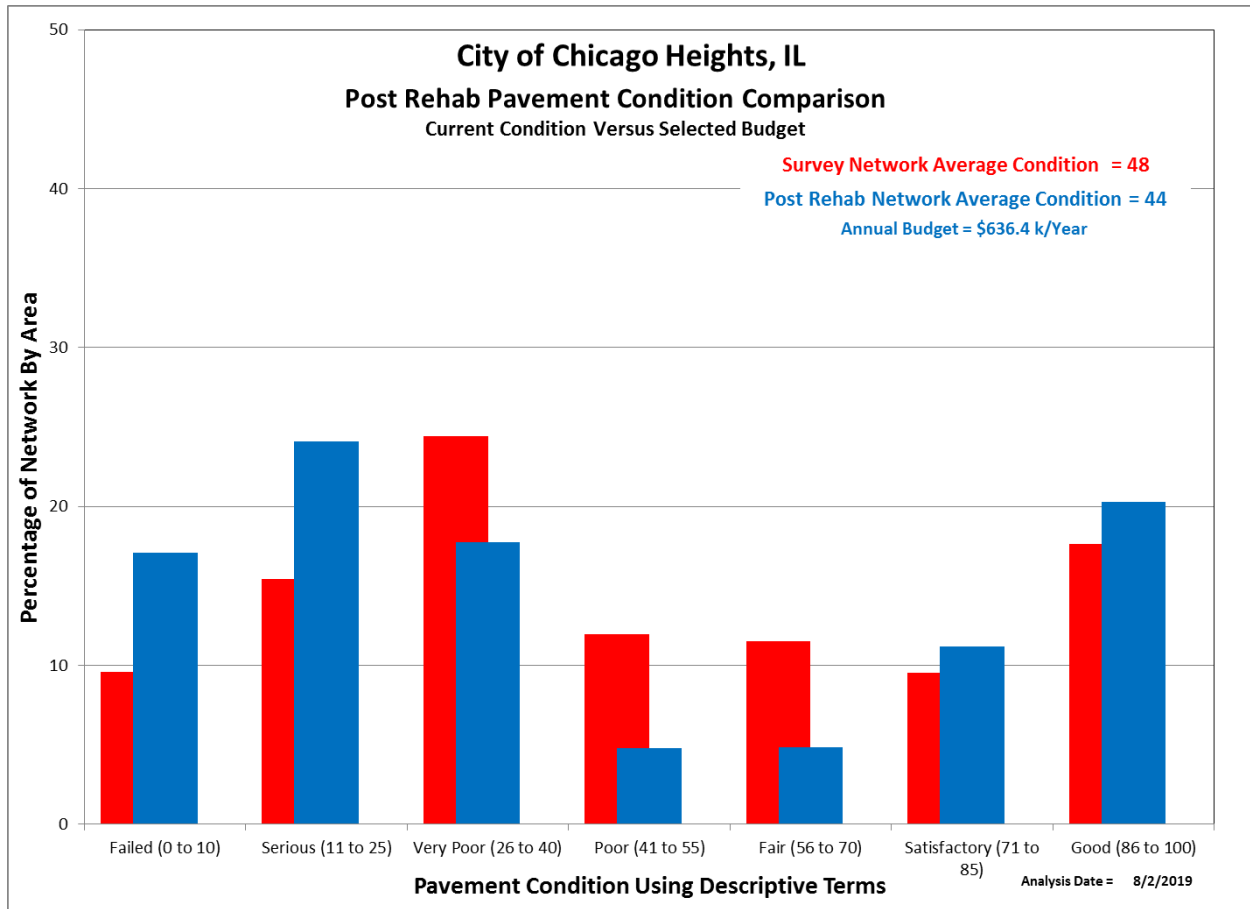


Figure 12 – Five-Year Post Rehabilitation Condition Distribution

Table 6 on the following page displays the segments selected for rehab with their associated costs. Summaries for the remaining scenarios are available in **Table 7**.

City of Chicago Heights, IL
Major M&R
Current \$636.4k/yr Budget Selections

Year	Network ID	Branch ID	Section ID	PCI Before	Cost
2020	CHIHEIGHTS	23RDST	ABERDCHICA	16.82	\$52,494.40
2020	CHIHEIGHTS	23RDST	EUCLIABERD	8.24	\$53,251.20
2020	CHIHEIGHTS	ABERDEENST	UNKNO23RDS	55.54	\$6,863.51
2020	CHIHEIGHTS	ARQUILLADR	EMELIAMYST	55.54	\$25,340.67
2020	CHIHEIGHTS	ASHLANDAVE	11THS13THS	57.43	\$118,695.71
2020	CHIHEIGHTS	EASTENDAVE	25THSE26TH	76.89	\$21,903.12
2020	CHIHEIGHTS	MAINST	ABERDCHICA	8.24	\$57,214.08
2020	CHIHEIGHTS	MAINST	EUCLIABERD	7.31	\$62,663.04
2020	CHIHEIGHTS	MAINST	WESTEEUCLI	2.83	\$53,564.24
2020	CHIHEIGHTS	MANCHESTER	GLENGEASTG	55.54	\$37,774.25
2020	CHIHEIGHTS	MCELDOWNEY	THORNTHORN	55.54	\$2,522.10
2020	CHIHEIGHTS	PEYTONDRIV	LEROSPAMEL	55.54	\$61,816.49
2020	CHIHEIGHTS	SCHILLINGA	13THSW14TH	55.54	\$40,996.66
2020	CHIHEIGHTS	SCHILLINGA	WALLAELDER	55.54	\$41,091.37
2021	CHIHEIGHTS	13THSTREET	CAMPBGARDE	56.65	\$19,658.61
2021	CHIHEIGHTS	AMYST	CONSTARQUI	55.62	\$25,639.90
2021	CHIHEIGHTS	AVONELLEDR	ARQUIHOMEW	56.65	\$16,482.07
2021	CHIHEIGHTS	CAMPBELLAV	13THSW14TH	55.62	\$40,704.11
2021	CHIHEIGHTS	CHARINGCRO	MAYFAGROSV	56.65	\$24,063.82
2021	CHIHEIGHTS	ELMWOODDR	PAMELFLOYD	56.65	\$23,486.94
2021	CHIHEIGHTS	FREDERICKD	SHERRSEREN	57.69	\$58,976.07
2021	CHIHEIGHTS	GLENGATEAV	CHICAMAYFA	56.65	\$15,657.96
2021	CHIHEIGHTS	GLENGATEAV	W201SCONST	56.65	\$9,075.13
2021	CHIHEIGHTS	GRANTAVE	EJOEOSOUTH	55.62	\$10,329.74
2021	CHIHEIGHTS	GREENBRIAR	AVONEHOMEW	56.65	\$14,384.35
2021	CHIHEIGHTS	GREENBRIAR	HOMEWROBET	55.62	\$16,724.35
2021	CHIHEIGHTS	HIGHLANDDR	THERECAMPB	56.65	\$46,908.96
2021	CHIHEIGHTS	MAPLEDRN	MAPLEWILLO	56.65	\$81,151.70
2021	CHIHEIGHTS	MAYFIELDPL	ELMWONORMA	55.62	\$65,483.20
2021	CHIHEIGHTS	NORMANDYDR	FLOYDELMWO	56.65	\$60,746.40
2021	CHIHEIGHTS	PARKSIDEAV	PEORISHALS	56.65	\$54,226.00
2021	CHIHEIGHTS	SCHILLINGA	ELDERCOUNT	56.65	\$27,689.87
2021	CHIHEIGHTS	WILLOWDR	LINDEMAPLE	55.62	\$22,934.49
2022	CHIHEIGHTS	17THSTREET	DIVISWILSO	56.81	\$100,496.34
2022	CHIHEIGHTS	4THSTREET	ARQUICALDW	56.81	\$47,527.49
2022	CHIHEIGHTS	ARQUILLADR	RIEGEMAYFA	56.81	\$11,215.79
2022	CHIHEIGHTS	CAMPBELLAV	SPRUCMAPLE	55.74	\$68,764.92
2022	CHIHEIGHTS	EASTGATEAV	MANCHCOOLI	55.74	\$22,058.66
2022	CHIHEIGHTS	ELMWOODDR	MILDRPAMEL	55.74	\$47,858.66
2022	CHIHEIGHTS	FLOYDLANE	NORMAELMWO	56.81	\$64,251.26
2022	CHIHEIGHTS	HAMILTONE	HAMILWHOLB	55.74	\$96,943.38
2022	CHIHEIGHTS	IRVINGBLVD	FRANKCAMPB	55.74	\$41,928.29
2022	CHIHEIGHTS	LEROSEDR	TERRYJUDIT	55.74	\$20,885.21

City of Chicago Heights, IL
Major M&R
Current \$636.4k/yr Budget Selections

Year	Network ID	Branch ID	Section ID	PCI Before	Cost
2022	CHIHEIGHTS	MANCHESTER	MAYFAGROSV	55.74	\$17,806.89
2022	CHIHEIGHTS	WENTWORTHA	15THS16THS	56.81	\$64,445.96
2022	CHIHEIGHTS	WILLOWDR	BIRCHMAPLE	56.81	\$31,731.10
2023	CHIHEIGHTS	13THSTREET	ASHLAFRANK	59.21	\$18,051.19
2023	CHIHEIGHTS	15THSTREET	PARNECENTE	59.21	\$16,112.71
2023	CHIHEIGHTS	15THSTREET	WALLAPARNE	60.31	\$20,693.88
2023	CHIHEIGHTS	ARQUILLADR	ARQUIEMELI	55.93	\$20,904.18
2023	CHIHEIGHTS	ARQUILLADR	GREEN4THST	57.02	\$22,005.73
2023	CHIHEIGHTS	ASHLANDAVE	15THS15THP	57.02	\$18,824.56
2023	CHIHEIGHTS	ASHLANDAVE	17THSHICKO	59.21	\$20,949.00
2023	CHIHEIGHTS	BEACONBLVD	DIVISAMHER	57.02	\$18,520.09
2023	CHIHEIGHTS	CALDWELLAV	GREEN4THST	57.02	\$15,244.43
2023	CHIHEIGHTS	CAMPBELLAV	HIGHL10THS	55.93	\$23,380.32
2023	CHIHEIGHTS	CAMPBELLAV	MAPLEMEMOR	58.11	\$16,507.20
2023	CHIHEIGHTS	CAMPBELLAV	W14TH14THP	55.93	\$18,929.75
2023	CHIHEIGHTS	EASTGATEAV	LOWEAWALLA	55.93	\$24,847.66
2023	CHIHEIGHTS	EASTGATEAV	WALLAPARNE	55.93	\$24,923.18
2023	CHIHEIGHTS	ELMWOODDR	CHICAMAYFI	55.93	\$17,891.28
2023	CHIHEIGHTS	ELMWOODDR	FLOYDNORMA	57.02	\$31,528.24
2023	CHIHEIGHTS	FRANKLINAV	13THSW14TH	57.02	\$43,176.79
2023	CHIHEIGHTS	GREENBRIAR	ARQUICALDW	59.21	\$34,803.45
2023	CHIHEIGHTS	HAMILTONW	HAMILWHOLB	58.11	\$51,425.49
2023	CHIHEIGHTS	LEROSEDR	JUDITPEYTO	57.02	\$18,176.25
2023	CHIHEIGHTS	LINDENLN	WILLODIXIE	58.11	\$46,918.43
2023	CHIHEIGHTS	NORMALAVE	EASTGEOJOE	58.11	\$50,761.94
2023	CHIHEIGHTS	NORMANDYDR	MAYFIMILDR	58.11	\$15,026.96
2023	CHIHEIGHTS	PEORIASTRE	SOUTHBROAD	59.21	\$46,364.94
2024	CHIHEIGHTS	15THST	ASHLASUNNY	59.53	\$52,182.69
2024	CHIHEIGHTS	15THST	SUNNYCAMPB	60.7	\$50,023.05
2024	CHIHEIGHTS	15THSTREET	UNIONLOWEA	59.53	\$22,348.82
2024	CHIHEIGHTS	23RDSTREET	WESTEPORTL	59.53	\$31,712.09
2024	CHIHEIGHTS	CAMPBELLAV	15THP16THS	58.41	\$19,393.98
2024	CHIHEIGHTS	CEDARLN	SPRUCMAPLE	59.53	\$55,587.28
2024	CHIHEIGHTS	COUNTRYCLU	CAMPBSCHIL	59.53	\$44,292.64
2024	CHIHEIGHTS	DIVISIONST	17THSHICKO	58.41	\$22,930.59
2024	CHIHEIGHTS	FORESTST	CHICACIRCL	58.41	\$38,120.28
2024	CHIHEIGHTS	HICKORYSTR	ASHLASUNNY	58.41	\$48,417.13
2024	CHIHEIGHTS	MANCHESTER	EASTGSOUTH	59.53	\$34,466.14
2024	CHIHEIGHTS	MAPLEDRW	CAMPBMAPLE	59.53	\$29,221.29
2024	CHIHEIGHTS	PAMELADR	COOLIPEYTO	58.41	\$29,883.83
2024	CHIHEIGHTS	PAMELADR	FLOYDNORMA	58.41	\$58,226.27
2024	CHIHEIGHTS	PAMELADR	VOLLMARQUI	59.53	\$11,238.96
2024	CHIHEIGHTS	PARKVIEWAV	SCHILELDER	58.41	\$83,655.44

Table 6 – Current \$636.4k/yr Budget Selections

City of Chicago Heights, IL
Budget Summary
Scenario Costs and Resulting PCI

Scenario	Annual Budget	Unfunded	Funded	Total	Predicted PCI
Backlog Eliminator	\$8,637,000	\$0	\$43,186,966	\$43,186,966	94
Target PCI 60	\$3,473,000	\$29,111,010	\$17,363,758	\$46,474,768	62
Maintain PCI	\$1,274,000	\$41,488,681	\$6,368,281	\$47,856,962	48
Current Budget	\$636,400	\$45,072,602	\$3,182,000	\$48,254,602	44
Do Nothing	\$0	\$45,119,624	\$0	\$45,119,624	40

Table 7 – Budget Scenario Summary

5.4 NETWORK RECOMMENDATIONS AND COMMENTS

The following recommendations are presented to Chicago Heights as an output from the pavement analysis, and must be read in conjunction with the attached reports.

1. Chicago Heights should adopt a policy statement to increase PCI and work to lower their Backlog. This would require an approximate annual budget of at least \$2.7M (dedicated to pavement rehabilitation and preservation).
2. The full suite of proposed rehabilitation strategies and unit rates should be reviewed annually as these can have considerable effects on the final program.
3. The City does not currently perform Localized Preventive and Global M&R. The findings of this analysis are based on estimated rates and are only valid for those rates. It is recommended that the City determine real costs for these work types and reassess these findings.
4. No allowance has been made for network growth. As the City expands or increases the amount of paved roads, increased budgets will be required.
5. The City should resurvey their streets every few years to update the condition data and rehabilitation program.

Appendix A

Street Inventory and Condition Summary

City of Chicago Heights, IL
Street Inventory and Condition Summary - Sorted by Street Name



OSID	Street ID	Block ID	Street Prefix	On Street	From Street	To Street	Functional Class	Pavement Type	Pavement Width (ft)	Pavement Width (ft)	Pavement Length (ft)	Survey Pavement Condition Index (PCI)	Condition Category
1693	10THSTREET	UNIONLOWEA		10TH STREET	UNION AVE	LOWE AVENUE	Local	AC	1	25	338	27	Very Poor
1694	10THSTREET	EMERAUNION		10TH STREET	EMERALD AVE	UNION AVE	Local	AC	1	22	323	26	Very Poor
1032	10THSTREET	ASHLACRESC		10TH STREET	ASHLAND AVE	CRESCENT DR	Minor Collector	AC	1	34	616	15	Serious
1695	10THSTREET	LOWEAWESTE		10TH STREET	LOWE AVENUE	WEST END AVE	Local	AC	1	25	596	21	Serious
1033	10THSTREET	CAMPBSCHIL		10TH STREET	CAMPBELL AVE	SCHILLING AVE	Minor Collector	AC	1	34	289	28	Very Poor
1692	10THSTREET	WESTEEJOEO		10TH STREET	WEST END AVE	E JOE ORR RD	Local	AC	1	19	3131	19	Serious
1034	10THSTREET	DIXIECHICA		10TH STREET	DIXIE HWY	CHICAGO RD	Minor Collector	AC	1	39	819	16	Serious
1036	10THSTREET	CRESCCAMPB		10TH STREET	CRESCENT DR	CAMPBELL AVE	Minor Collector	AC	1	34	573	31	Very Poor
1691	10THSTREET	SHALSEMERA		10TH STREET	S HALSTED ST	EMERALD AVE	Local	AC	1	35	334	32	Very Poor
1035	10THSTREET	SCHILDIXIE		10TH STREET	SCHILLING AVE	DIXIE HWY	Minor Collector	AC	1	34	1183	17	Serious
1709	11THPLACE	WESTESCOTT		11TH PLACE	WEST END	SCOTT AVE	Local	AC	1	19	363	12	Serious
1703	11THSTREET	LOWEAWESTE		11TH STREET	LOWE AVENUE	WEST END AVE	Local	AC	1	21	263	31	Very Poor
1705	11THSTREET	FIFTHARNOL		11TH STREET	FIFTH AVE	ARNOLD ST	Local	AC	1	52	628	9	Failed
1704	11THSTREET	WASHIFIFTH		11TH STREET	WASHINGTON ST	FIFTH AVE	Local	PCC	2	48	1145	30	Very Poor
1700	11THSTREET	SHALSEMERA		11TH STREET	S HALSTED ST	EMERALD AVE	Local	AC	1	24	330	35	Very Poor
1708	11THSTREET	SCOTTOUNT		11TH STREET	SCOTT AVE	COUNTRY CLUB	Local	AC	1	26	457	39	Very Poor
1702	11THSTREET	EMERAUNION		11TH STREET	EMERALD AVE	UNION AVE	Local	AC	1	24	329	43	Poor
1701	11THSTREET	UNIONLOWEA		11TH STREET	UNION AVE	LOWE AVENUE	Local	AC	1	23	328	39	Very Poor
1726	12THST	PIACEWILSO		12TH ST	PIACENTI LN	WILSON AVE	Local	AC	1	24	324	27	Very Poor
1729	12THST	BARBAPIACE		12TH ST	BARBARA LN	PIACENTI LN	Local	AC	1	24	280	25	Very Poor
1728	12THST	ORCHASCOTT		12TH ST	ORCHARD AVE	SCOTT AVE	Local	AC	1	24	369	37	Very Poor
1725	12THST	DAMICBARBA		12TH ST	DAMICO DR	BARBARA LN	Local	AC	1	24	287	22	Serious
1727	12THST	WILSOORCHA		12TH ST	WILSON AVE	ORCHARD AVE	Local	AC	1	22	332	26	Very Poor
1739	12THSTREET	WASHILINCO		12TH STREET	WASHINGTON ST	LINCOLN AVE	Local	AC	1	35	367	16	Serious
1741	12THSTREET	CLAUDFIFTH		12TH STREET	CLAUDE CT	FIFTH AVE	Local	AC	1	28	331	11	Serious
1740	12THSTREET	UNIONWESTE		12TH STREET	UNION AVE	WEST END AVE	Local	AC	1	36	255	38	Very Poor
1735	12THSTREET	WESTEMCKIN		12TH STREET	WEST END AVE	MCKINLEY AVE	Local	AC	1	37	865	3	Failed
1730	12THSTREET	PEGGYDAMIC		12TH STREET	PEGGY LN	DAMICO DR	Local	AC	1	22	285	30	Very Poor
1734	12THSTREET	GRANTSHALS		12TH STREET	GRANT AVE	S HALSTED ST	Local	AC	1	22	330	31	Very Poor
1743	12THSTREET	CENTECLAUD		12TH STREET	CENTER ST	CLAUDE CT	Local	AC	1	21	396	12	Serious
1732	12THSTREET	OTTOBPARKA		12TH STREET	OTTO BLVD	PARK AVE	Local	AC	1	26	395	49	Poor
1736	12THSTREET	SHALSEMERA		12TH STREET	S HALSTED ST	EMERALD AVE	Local	AC	1	36	336	9	Failed
1733	12THSTREET	PARKAGRANT		12TH STREET	PARK AVE	GRANT AVE	Local	AC	1	22	313	30	Very Poor
1742	12THSTREET	LINCOCENTE		12TH STREET	LINCOLN AVE	CENTER ST	Local	AC	1	36	386	47	Poor
1737	12THSTREET	FIFTHWENTW		12TH STREET	FIFTH AVE	WENTWORTH AVE	Local	AC	1	22	335	12	Serious
1744	12THSTREET	MCKINWASHI		12TH STREET	MCKINLEY AVE	WASHINGTON ST	Local	AC	1	35	375	9	Failed
1738	12THSTREET	EMERAUNION		12TH STREET	EMERALD AVE	UNION AVE	Local	AC	1	36	328	43	Poor
1765	13THST	EMERAWESTE		13TH ST	EMERALD AVE	WEST END AVE	Local	AC	1	27	248	44	Poor
1761	13THST	OTTOBPARKA		13TH ST	OTTO BLVD	PARK AVE	Local	AC	1	27	402	11	Serious
1764	13THST	SHALSEMERA		13TH ST	S HALSTED ST	EMERALD AVE	Local	AC	1	26	335	50	Poor
1762	13THST	PARKASHALS		13TH ST	PARK AVE	S HALSTED ST	Local	AC	1	26	453	18	Serious
1763	13THST	VINCEOTTOB		13TH ST	VINCENNES AVE	OTTO BLVD	Local	AC	1	27	380	18	Serious
1760	13THST	CHICAVINCE		13TH ST	CHICAGO RD	VINCENNES AVE	Local	AC	1	27	317	17	Serious
1769	13THSTREET	SHEILPORTL		13TH STREET	SHEILDS ST	PORTLAND AVE	Local	AC	1	22	334	47	Poor
1748	13THSTREET	SCOTTASHLA		13TH STREET	SCOTT AVE	ASHLAND AVE	Local	AC	1	21	457	25	Very Poor
1751	13THSTREET	CAMPBGARDE		13TH STREET	CAMPBELL AVE	GARDEN AVE	Local	AC	1	24	328	60	Fair
1772	13THSTREET	PORTLFIFTH		13TH STREET	PORTLAND AVE	FIFTH AVE	Local	AC	1	20	321	9	Failed
1747	13THSTREET	SCHILEDGEW		13TH STREET	SCHILLING AVE	EDGEWOOD AVE	Local	AC	1	24	633	58	Fair
1745	13THSTREET	DIVISPEGGY		13TH STREET	DIVISION ST	PEGGY LN	Local	AC	1	22	335	12	Serious
1766	13THSTREET	MCKINWASHI		13TH STREET	MCKINLEY AVE	WASHINGTON ST	Local	AC	1	26	370	50	Poor
1768	13THSTREET	WASHILINCO		13TH STREET	WASHINGTON ST	LINCOLN AVE	Local	AC	1	26	367	37	Very Poor
1759	13THSTREET	BARBAPIACE		13TH STREET	BARBARA LN	PIACENTI LN	Local	AC	1	24	434	33	Very Poor
1770	13THSTREET	WENTWMASON		13TH STREET	WENTWORTH AVE	MASON CT	Local	AC	1	30	201	10	Serious
1755	13THSTREET	GARDESCHIL		13TH STREET	GARDEN AVE	SCHILLING AVE	Local	AC	1	24	338	56	Fair
1752	13THSTREET	SUNNYPRAIR		13TH STREET	SUNNYSIDE AVE	PRAIRIE AVE	Local	AC	1	21	324	75	Satisfactory
1754	13THSTREET	FRANKSUNNYS		13TH STREET	FRANKLIN AVE	SUNNYSIDE AVE	Local	AC	1	22	339	71	Satisfactory
1756	13THSTREET	PRAIRCAMPB		13TH STREET	PRAIRIE AVE	CAMPBELL AVE	Local	AC	1	22	329	71	Satisfactory
1749	13THSTREET	ASHLAFRANK		13TH STREET	ASHLAND AVE	FRANKLIN AVE	Local	AC	1	22	331	66	Fair
1750	13THSTREET	WILSOORCHA		13TH STREET	WILSON AVE	ORCHARD AVE	Local	AC	1	24	333	36	Very Poor
1771	13THSTREET	FIFTHWENTW		13TH STREET	FIFTH AVE	WENTWORTH AVE	Local	AC	1	21	335	25	Very Poor
1746	13THSTREET	DAMICBARBA		13TH STREET	DAMICO DR	BARBARA LN	Local	AC	1	22	274	35	Very Poor
1757	13THSTREET	PIACEWILSO		13TH STREET	PIACENTI LN	WILSON AVE	Local	AC	1	22	312	39	Very Poor
1753	13THSTREET	ORCHASCOTT		13TH STREET	ORCHARD AVE	SCOTT AVE	Local	AC	1	24	372	33	Very Poor
1767	13THSTREET	LINCOALLEY		13TH STREET	LINCOLN AVE	ALLEY	Local	AC	1	26	384	55	Fair
1758	13THSTREET	PEGGYDAMIC		13TH STREET	PEGGY LN	DAMICO DR	Local	AC	1	22	297	13	Serious
1782	14THPLACE	EUCLIABERD		14TH PLACE	EUCLID AVE	ABERDEEN ST	Local	AC	1	23	760	5	Failed
1780	14THPLACE	SUNNYCAMPB		14TH PLACE	SUNNYSIDE AVE	CAMPBELL AVE	Local	AC	1	21	659	91	Good
1773	14THPLACE	W14THHILLT		14TH PLACE	W 14TH PL	HILLTOP AVE	Local	AC	1	26	671	91	Good
1779	14THPLACE	ASHLASUNNY		14TH PLACE	ASHLAND AVE	SUNNYSIDE AVE	Local	AC	1	21	665	89	Good
1775	14THPLACE	WILSOALLEY		14TH PLACE	WILSON AVE	ALLEY	Local	AC	1	21	567	90	Good
1774	14THPLACE	HILLTFAIRV		14TH PLACE	HILLTOP AVE	FAIRVIEW AVE	Local	AC	1	24	666	89	Good
1781	14THPLACE	CAMPBSCHIL		14TH PLACE	CAMPBELL AVE	SCHILLING AVE	Local	AC	1	21	664	56	Fair
1776	14THPLACE	FAIRVDIVIS		14TH PLACE	FAIRVIEW AVE	DIVISION ST	Local	AC	1	24	666	83	Satisfactory
1777	14THPLACE	DONOVWILSO		14TH PLACE	DONOVAN DR	WILSON AVE	Local	AC	1	24	753	89	Good
1778	14THPLACE	DIVISDONOV		14TH PLACE	DIVISION ST	DONOVAN DR	Local	AC	1	26	635	86	Good
1822	15THPLACE	WILSOSCOTT		15TH PLACE	WILSON AVE	SCOTT AVE	Local	AC	1	26	805	83	Satisfactory
1819	15THPLACE	DIVISDONOV		15TH PLACE	DIVISION ST	DONOVAN DR	Local	AC	1	26	509	89	Good
1823	15THPLACE	SCOTTASHLA		15TH PLACE	SCOTT AVE	ASHLAND AVE	Local	AC	1	21	453	90	Good
1824	15THPLACE	SUNNYCAMPB		15TH PLACE	SUNNYSIDE AVE	CAMPBELL AVE	Local	AC	1	21	660	83	Satisfactory
1826	15THPLACE	DONOVWILSO		15TH PLACE	DONOVAN DR	WILSON AVE	Local	AC	1	27	890	95	Good
1818	15THPLACE	SUNSEHILLT		15TH PLACE	SUNSET AVE	HILLTOP AVE	Local	AC	1	27	946	90	Good
1821	15THPLACE	FAIRVDIVIS		15TH PLACE	FAIRVIEW AVE	DIVISION ST	Local	AC	1	26	666	84	Satisfactory
1825	15THPLACE	ASHLASUNNY		15TH PLACE	ASHLAND AVE	SUNNYSIDE AVE	Local	AC	1	21	665	89	Good
1827	15THPLACE	HILLTFAIRV		15TH PLACE	HILLTOP AVE	FAIRVIEW AVE	Local	AC	1	26	678	91	Good
1820	15THPLACE	CAMPBSCHIL		15TH PLACE	CAMPBELL AVE	SCHILLING AVE	Local	AC	1	22	471	77	Satisfactory
1801	15THST	ABERDCHICA		15TH ST	ABERDEEN ST	CHICAGO RD	Local	AC	1	28	431	19	Serious
1802	15THST	HILLTFAIRV		15TH ST	HILLTOP AVE	FAIRVIEW AVE	Local	AC	1	26	679	90	Good

City of Chicago Heights, IL
Street Inventory and Condition Summary - Sorted by Street Name



GISID	Street ID	Block ID	Street Prefix	On Street	From Street	To Street	Functional Class	Pavement Type	Pavement Width (ft)	Pavement Width (ft)	Pavement Length (ft)	Survey Pavement Condition Index (PCI)	Condition Category
1788	15THST	ASHLASUNNY		15TH ST	ASHLAND AVE	SUNNYSIDE AVE	Local	AC	1	31	665	68	Fair
1796	15THST	SUNNYCAMPB		15TH ST	SUNNYSIDE AVE	CAMPBELL AVE	Local	AC	1	31	659	69	Fair
1790	15THST	EDGEWUCL		15TH ST	EDGEWOOD AVE	EUCLID AVE	Local	AC	1	31	376	30	Very Poor
1803	15THST	THORNABERD		15TH ST	THORN STREET	ABERDEEN ST	Local	AC	1	31	396	5	Failed
1786	15THST	PARKASHALS		15TH ST	PARK AVE	S HALSTED ST	Local	AC	1	34	65	43	Poor
1800	15THST	SUNSEHILLT		15TH ST	SUNSET AVE	HILLTOP AVE	Local	AC	1	26	653	92	Good
1784	15THST	OTTOPARKA		15TH ST	OTTO BLVD	PARK AVE	Local	AC	1	36	413	29	Very Poor
1794	15THST	CAMPBSCIL		15TH ST	CAMPBELL AVE	SCHILLING ST	Local	AC	1	33	652	55	Fair
1791	15THST	SCOTTASHLA		15TH ST	SCOTT AVE	ASHLAND AVE	Local	AC	1	26	454	24	Serious
1799	15THST	DIVISIONOV		15TH ST	DIVISION ST	DONOVAN DR	Local	AC	1	27	562	91	Good
1793	15THST	CHICAVINCE		15TH ST	CHICAGO RD	VINCENNES AVE	Local	AC	1	36	608	23	Serious
1797	15THST	EUCLITHORN		15TH ST	EUCLID AVE	THORN STREET	Local	AC	1	28	371	18	Serious
1783	15THST	VINCEOTTOB		15TH ST	VINCENNES AVE	OTTO BLVD	Local	AC	1	36	372	20	Serious
1792	15THST	WILSOSCOTT		15TH ST	WILSON AVE	SCOTT AVE	Local	AC	1	26	805	81	Satisfactory
1789	15THST	SCHILEDEGEW		15TH ST	SCHILLING ST	EDGEWOOD AVE	Local	AC	1	31	305	57	Fair
1798	15THST	DONOVWILSO		15TH ST	DONOVAN DR	WILSON AVE	Local	AC	1	26	833	90	Good
1785	15THST	SHALSDS@15		15TH ST	S HALSTED ST	DS@157E S HALSTED ST	Local	AC	1	34	157	16	Serious
1804	15THST	DS@15ALLEY		15TH ST	DS@157E S HALSTED ST	ALLEY	Local	AC	1	42	52	58	Fair
1787	15THST	WESTESUNSE		15TH ST	WESTERN AVE	SUNSET AVE	Local	AC	1	27	669	88	Good
1795	15THST	FAIRVDIVIS		15TH ST	FAIRVIEW AVE	DIVISION ST	Local	AC	1	27	666	92	Good
1816	15THSTREET	PARNECENTE		15TH STREET	PARNELL AVE	CENTER ST	Local	AC	1	26	250	66	Fair
1808	15THSTREET	WALLAPARNE		15TH STREET	WALLACE ST	PARNELL AVE	Local	AC	1	26	331	67	Fair
1815	15THSTREET	STEWAGREEN		15TH STREET	STEWART AVE	GREEN ST	Local	AC	1	28	149	81	Satisfactory
1807	15THSTREET	LOWEAWALLA		15TH STREET	LOWE AVE	WALLACE ST	Local	AC	1	26	332	89	Good
1806	15THSTREET	PORTLFIFTH		15TH STREET	PORTLAND AVE	FIFTH AVE	Local	AC	1	27	330	10	Serious
1812	15THSTREET	SHEILPORTL		15TH STREET	SHEILDS ST	PORTLAND AVE	Local	AC	1	27	327	13	Serious
1809	15THSTREET	FIFTHWENTW		15TH STREET	FIFTH AVE	WENTWORTH AVE	Local	AC	1	27	333	6	Failed
1813	15THSTREET	GREENSHEIL		15TH STREET	GREEN ST	SHEILDS ST	Local	AC	1	28	168	70	Satisfactory
1814	15THSTREET	HANOVSTEWA		15TH STREET	HANOVER ST	STEWART AVE	Local	AC	1	27	348	54	Poor
1817	15THSTREET	UNIONLOWEA		15TH STREET	UNION	LOWE AVE	Local	AC	1	27	327	68	Fair
1805	15THSTREET	EASTEUNION		15TH STREET	EAST END AVE	UNION	Local	AC	1	27	132	91	Good
1811	15THSTREET	WENTWARNOL		15TH STREET	WENTWORTH AVE	ARNOLD ST	Local	AC	1	24	319	49	Poor
1810	15THSTREET	CENTEHANOV		15TH STREET	CENTER ST	HANOVER ST	Local	AC	1	27	413	84	Satisfactory
1878	16THPL	ABERDSCHOO		16TH PL	ABERDEEN ST	SCHOOL ST	Local	AC	1	32	325	28	Very Poor
1875	16THPL	BUENAEUCLI		16TH PL	BUENA VISTA AV	EUCLID AVE	Local	AC	1	23	321	35	Very Poor
1876	16THPL	THORNABERD		16TH PL	THORN STREET	ABERDEEN ST	Local	AC	1	29	329	9	Failed
1877	16THPL	EUCLITHORN		16TH PL	EUCLID AVE	THORN STREET	Local	AC	1	28	323	18	Serious
1879	16THPL	SCHOOCHICA		16TH PL	SCHOOL ST	CHICAGO RD	Local	AC	1	36	318	11	Serious
1865	16THPLACE	HILLTINGRI		16TH PLACE	HILLTOP AVE	INGRID LN	Local	AC	1	27	267	75	Satisfactory
1869	16THPLACE	DIVISWILSO		16TH PLACE	DIVISION ST	WILSON AVE	Local	AC	1	24	1396	89	Good
1868	16THPLACE	CENTEButle		16TH PLACE	CENTER ST	BUTLER ST	Local	AC	1	24	556	55	Fair
1873	16THPLACE	CAMPBEDGEW		16TH PLACE	CAMPBELL AVE	EDGEWOOD AVE	Local	AC	1	18	413	54	Poor
1872	16THPLACE	WILSOSCOTT		16TH PLACE	WILSON AVE	SCOTT AVE	Local	AC	1	26	812	82	Satisfactory
1870	16THPLACE	SCOTTASHLA		16TH PLACE	SCOTT AVE	ASHLAND AVE	Local	AC	1	22	451	78	Satisfactory
1867	16THPLACE	INGRISHHELL		16TH PLACE	INGRID LN	SHELLY LN	Local	AC	1	27	622	86	Good
1871	16THPLACE	ASHLASUNNY		16TH PLACE	ASHLAND AVE	SUNNYSIDE AVE	Local	AC	1	26	664	85	Good
1866	16THPLACE	SHELLDIVIS		16TH PLACE	SHELLY LN	DIVISION ST	Local	AC	1	27	430	77	Satisfactory
1874	16THPLACE	SUNNYCAMPB		16TH PLACE	SUNNYSIDE AVE	CAMPBELL AVE	Local	AC	1	24	638	83	Satisfactory
1855	16THST	HANOVSTEWA		16TH ST	HANOVER ST	STEWART AVE	Local	AC	1	43	335	12	Serious
1836	16THST	SCOTTASHLA		16TH ST	SCOTT AVE	ASHLAND AVE	Local	AC	1	26	452	28	Very Poor
1851	16THST	STATEE16TH		16TH ST	STATE ST	E 16TH ST	Local	AC	1	33	1637	5	Failed
1847	16THST	CHICAOAKST		16TH ST	CHICAGO RD	OAK STREET	Local	AC	1	43	343	35	Very Poor
1841	16THST	SUNNYCAMPB		16TH ST	SUNNYSIDE AVE	CAMPBELL AVE	Local	AC	1	28	656	32	Very Poor
1845	16THST	VINCEOTTOB		16TH ST	VINCENNES AVE	OTTO BLVD	Local	AC	1	43	379	26	Very Poor
1850	16THST	OAKSTVINCE		16TH ST	OAK STREET	VINCENNES AVE	Local	AC	1	42	396	12	Serious
1843	16THST	WILSOSCOTT		16TH ST	WILSON AVE	SCOTT AVE	Local	AC	1	28	808	36	Very Poor
1860	16THST	EASTEUNION		16TH ST	EAST END AVE	UNION	Local	AC	1	45	217	22	Serious
1861	16THST	LOWEAWALLA		16TH ST	LOWE AVE	WALLACE ST	Local	AC	1	40	334	25	Very Poor
1840	16THST	THORNABERD		16TH ST	THORN STREET	ABERDEEN ST	Local	AC	1	28	328	23	Serious
1858	16THST	WENTWARNOL		16TH ST	WENTWORTH AVE	ARNOLD ST	Local	AC	1	37	319	15	Serious
1842	16THST	ASHLASUNNY		16TH ST	ASHLAND AVE	SUNNYSIDE AVE	Local	AC	1	28	664	27	Very Poor
1849	16THST	OTTOHALST		16TH ST	OTTO BLVD	HALSTED ST	Local	AC	1	43	154	30	Very Poor
1853	16THST	FIFTHWENTW		16TH ST	FIFTH AVE	WENTWORTH AVE	Local	AC	1	44	330	25	Very Poor
1839	16THST	ABERDCHICA		16TH ST	ABERDEEN ST	CHICAGO RD	Local	AC	1	26	603	36	Very Poor
1854	16THST	SHEILPORTL		16TH ST	SHEILDS ST	PORTLAND AVE	Local	AC	1	41	328	24	Serious
1846	16THST	HALSTEASTE		16TH ST	HALSTED ST	EAST END AVE	Local	AC	1	39	561	40	Poor
1863	16THST	ARNOLSTATE		16TH ST	ARNOLD ST	STATE ST	Local	AC	1	34	1012	26	Very Poor
1838	16THST	EDGEWUCL		16TH ST	EDGEWOOD AVE	EUCLID AVE	Local	AC	1	28	610	25	Very Poor
1859	16THST	UNIONLOWEA		16TH ST	UNION	LOWE AVE	Local	AC	1	43	330	28	Very Poor
1857	16THST	CENTEButle		16TH ST	CENTER ST	BUTLER ST	Local	AC	1	42	406	16	Serious
1837	16THST	EUCLITHORN		16TH ST	EUCLID AVE	THORN STREET	Local	AC	1	28	325	33	Very Poor
1835	16THST	CAMPBSCIL		16TH ST	CAMPBELL AVE	SCHILLING AVE	Local	AC	1	28	333	37	Very Poor
1834	16THST	HILLTDIVIS		16TH ST	HILLTOP AVE	DIVISION ST	Local	AC	1	18	1320	34	Very Poor
1844	16THST	DIVISWILSO		16TH ST	DIVISION ST	WILSON AVE	Local	AC	1	28	1400	35	Very Poor
1864	16THST	WALLACENTE		16TH ST	WALLACE ST	CENTER ST	Local	AC	1	42	256	15	Serious
1862	16THST	BUTLEHANOV		16TH ST	BUTLER ST	HANOVER ST	Local	AC	1	40	334	21	Serious
1856	16THST	STEWASHEIL		16TH ST	STEWART AVE	SHEILDS ST	Local	AC	1	41	327	27	Very Poor
1852	16THST	PORTLFIFTH		16TH ST	PORTLAND AVE	FIFTH AVE	Local	AC	1	44	333	22	Serious
1848	16THST	SCHILEDEGEW		16TH ST	SCHILLING AVE	EDGEWOOD AVE	Local	AC	1	28	393	31	Very Poor
1889	17THST	CENTE17THS		17TH ST	CENTER ST	17TH STREET	Local	AC	1	22	607	34	Very Poor
1888	17THST	LOWEACENTE		17TH ST	LOWE AVE	CENTER ST	Local	AC	1	32	280	31	Very Poor
1887	17THST	17THSLOWEA		17TH ST	17TH STREET	LOWE AVE	Local	AC	1	28	96	27	Very Poor
1896	17THSTREET	PORTLFIFTH		17TH STREET	PORTLAND AVE	FIFTH AVE	Local	AC	1	18	337	9	Failed
1891	17THSTREET	HALSTEASTE		17TH STREET	HALSTED ST	EAST END AVE	Local	AC	1	36	531	15	Serious
1886	17THSTREET	SCOTTASHLA		17TH STREET	SCOTT AVE	ASHLAND AVE	Local	AC	1	28	453	37	Very Poor
1897	17THSTREET	HANOVSTEWA		17TH STREET	HANOVER ST	STEWART AVE	Local	AC	1	21	322	8	Failed
1890	17THSTREET	VINCEHALST		17TH STREET	VINCENNES AVE	HALSTED ST	Local	PCC	2	44	260	68	Fair

City of Chicago Heights, IL
Street Inventory and Condition Summary - Sorted by Street Name



GISID	Street ID	Block ID	Street Prefix	On Street	From Street	To Street	Functional Class	Pavement Type	Pavement Width (ft)	Pavement Length (ft)	Survey Pavement Condition Index (PCI)	Condition Category
1899	17THSTREET	BUTLEHANOV		17TH STREET	BUTLER ST	HANOVER ST	Local	AC	1 29	340	7	Failed
1892	17THSTREET	EASTEUNION		17TH STREET	EAST END AVE	UNION	Local	AC	1 28	312	33	Very Poor
1884	17THSTREET	WILSOSCOTT		17TH STREET	WILSON AVE	SCOTT AVE	Local	AC	1 28	808	29	Very Poor
1893	17THSTREET	UNION17THS		17TH STREET	UNION	17TH ST	Local	AC	1 28	240	41	Poor
1898	17THSTREET	STEWASHEIL		17TH STREET	STEWART AVE	SHEILDS ST	Local	AC	1 21	336	25	Very Poor
1900	17THSTREET	FIFTHWENTW		17TH STREET	FIFTH AVE	WENTWORTH AVE	Local	AC	1 18	327	31	Very Poor
1882	17THSTREET	DIVISWILSO		17TH STREET	DIVISION ST	WILSON AVE	Local	AC	1 28	1401	62	Fair
1883	17THSTREET	ASHLASUNNY		17TH STREET	ASHLAND AVE	SUNNYSIDE AVE	Local	AC	1 28	664	44	Poor
1885	17THSTREET	SUNNYCAMPB		17TH STREET	SUNNYSIDE AVE	CAMPBELL AVE	Local	AC	1 28	501	51	Poor
1901	17THSTREET	SHEILPORTL		17TH STREET	SHEILDS ST	PORTLAND AVE	Local	AC	1 18	329	9	Failed
1894	17THSTREET	17THSBUTLE		17TH STREET	BUTLER ST	BUTLER ST	Local	AC	1 20	101	32	Very Poor
1628	195THST	W195TINTER		195TH ST	W 195TH ST	INTERUBAN AVE	Local	AC	1 21	188	21	Serious
1625	195THST	COOLIW195T		195TH ST	COOLIDGE ST	W 195TH ST	Local	AC	1 20	663	54	Poor
1627	195THST	DS@92GLENW		195TH ST	DS@920E N HALSTED ST	.ENWOOD-CHICAGO HEIGHTS F	Local	AC	1 32	433	27	Very Poor
1626	195THST	NHALSDS@92		195TH ST	N HALSTED ST	DS@920E N HALSTED ST	Local	AC	1 34	920	9	Failed
1629	195THST	INTERNHALS		195TH ST	INTERUBAN AVE	N HALSTED ST	Local	AC	1 31	87	36	Very Poor
1603	196THST	WESTEGLENW		196TH ST	WEST END	GLENWOOD RD	Local	AC	1 25	470	31	Very Poor
1057	197THPL	UNKNOSHALS		197TH PL	UNKNOWN	S HALSTED ST	Local	AC	1 28	376	33	Very Poor
1590	197THST	NHALSEASTE		197TH ST	N HALSTED ST	EAST END	Local	AC	1 27	455	44	Poor
1923	19THPL	CHICACIRCL		19TH PL	CHICAGO RD	CIRCLE CT	Local	AC	1 29	654	10	Serious
1924	19THPL	CIRCLHALST		19TH PL	CIRCLE CT	HALSTED ST	Local	AC	1 28	285	19	Serious
1921	19THST	ABERDCHICA		19TH ST	ABERDEEN ST	CHICAGO RD	Local	AC	1 28	662	24	Serious
1920	19THST	EUCLIABERD		19TH ST	EUCLID AVE	ABERDEEN ST	Local	AC	1 31	667	22	Serious
1922	19THST	ABERDABERD		19TH ST	ABERDEEN ST	ABERDEEN ST	Local	AC	1 28	89	12	Serious
1523	202NDSTREE	ASHLADIXIE		202ND STREET	ASHLAND AVE	DIXIE HWY	Local	AC	1 18	1021	7	Failed
1522	202NDSTREE	WOODSASHLA		202ND STREET	WOOD ST	ASHLAND AVE	Local	AC	1 18	1300	9	Failed
1666	205THST	GARDNDUTRA		205TH ST	GARDNER AVE	DUTRA AVE	Local	AC	1 20	468	40	Poor
1665	205THST	DUTRATRAVE		205TH ST	DUTRA AVE	TRAVERS AVE	Local	AC	1 26	805	33	Very Poor
1664	205THST	W8THSGARDN		205TH ST	W 8TH ST	GARDNER AVE	Local	AC	1 20	442	27	Very Poor
1686	207THST	THOMADIVIS		207TH ST	THOMAS ST	DIVISION ST	Local	AC	1 31	228	21	Serious
1685	207THST	W207TSTIRL		207TH ST	W 207TH ST	STIRLING AVE	Local	AC	1 31	295	11	Serious
1687	207THST	MACARMARIA		207TH ST	MACARTHER DR	MARIAN WAY	Local	AC	1 32	292	22	Serious
1689	207THST	MARIAW10TH		207TH ST	MARIAN WAY	W 10TH ST	Local	AC	1 31	292	13	Serious
1690	207THST	DIVISMACAR		207TH ST	DIVISION ST	MACARTHER DR	Local	AC	1 34	64	46	Poor
1688	207THST	STIRLTHOMA		207TH ST	STIRLING AVE	THOMAS ST	Local	AC	1 31	138	5	Failed
1723	209THST	GARDNHILLT		209TH ST	GARDNER AVE	HILLTOP AVE	Local	AC	1 26	905	85	Good
1720	209THST	WESTEGARDN		209TH ST	WESTERN AVE	GARDNER AVE	Local	AC	1 26	586	87	Good
1721	209THST	TRAVESTIRL		209TH ST	TRAVERS AVE	STIRLING AVE	Local	AC	1 26	491	87	Good
1724	209THST	STIRLDIVIS		209TH ST	STIRLING AVE	DIVISION ST	Local	AC	1 26	375	89	Good
1722	209THST	HILLTTRAVE		209TH ST	HILLTOP AVE	TRAVERS AVE	Local	AC	1 26	303	89	Good
1958	21STST	ABERDCHICA		21ST ST	ABERDEEN ST	CHICAGO RD	Local	AC	1 24	723	71	Satisfactory
1956	21STST	W21STABERD		21ST ST	W 21ST ST	ABERDEEN ST	Local	AC	1 22	765	91	Good
1957	21STST	CHICAHALST		21ST ST	CHICAGO RD	HALSTED ST	Local	AC	1 21	690	29	Very Poor
1960	21STSTREET	PORTLWENTW		21ST STREET	PORTLAND AVE	WENTWORTH AVE	Local	AC	1 26	655	9	Failed
1959	21STSTREET	BUTLESTEWA		21ST STREET	BUTLER ST	STEWART AVE	Local	AC	1 21	664	4	Failed
1037	22NDST	EASTEUNION		22ND ST	EAST END AVE	UNION AVE	Minor Collector	AC	1 36	368	95	Good
1041	22NDST	WALLABUTLE		22ND ST	WALLACE ST	BUTLER ST	Minor Collector	AC	1 36	660	71	Satisfactory
1039	22NDST	PORTLWENTW		22ND ST	PORTLAND AVE	WENTWORTH AVE	Minor Collector	AC	1 36	665	64	Fair
1038	22NDST	STEWAPORTL		22ND ST	STEWART AVE	PORTLAND AVE	Minor Collector	AC	1 37	655	93	Good
1043	22NDST	UNIONWALLA		22ND ST	UNION AVE	WALLACE ST	Minor Collector	AC	1 36	666	89	Good
1040	22NDST	BUTLESTEWA		22ND ST	BUTLER ST	STEWART AVE	Minor Collector	AC	1 37	665	87	Good
1042	22NDST	WENTWSTATE		22ND ST	WENTWORTH AVE	STATE ST	Minor Collector	AC	1 34	1309	90	Good
1967	23RDST	UNIONWALLA		23RD ST	UNION AVE	WALLACE ST	Local	AC	1 24	664	33	Very Poor
1971	23RDST	E23RDSTATE		23RD ST	E 23RD ST	STATE ST	Local	AC	1 31	211	34	Very Poor
1963	23RDST	CHICAHALST		23RD ST	CHICAGO RD	HALSTED ST	Local	AC	1 28	644	32	Very Poor
1961	23RDST	EUCLIABERD		23RD ST	EUCLID AVE	ABERDEEN ST	Local	AC	1 20	774	9	Failed
1962	23RDST	ABERDCHICA		23RD ST	ABERDEEN ST	CHICAGO RD	Local	AC	1 20	763	18	Serious
1966	23RDST	BUTLESTEWA		23RD ST	BUTLER ST	STEWART AVE	Local	AC	1 24	663	30	Very Poor
1964	23RDST	HALSTEASTE		23RD ST	HALSTED ST	EAST END AVE	Local	AC	1 28	770	45	Poor
1972	23RDST	STATEE23RD		23RD ST	STATE ST	E 23RD ST	Local	AC	1 36	596	40	Poor
1968	23RDST	EASTEUNION		23RD ST	EAST END AVE	UNION AVE	Local	AC	1 24	363	27	Very Poor
1965	23RDST	WALLABUTLE		23RD ST	WALLACE ST	BUTLER ST	Local	AC	1 24	661	22	Serious
1970	23RDSTREET	PORTLWENTW		23RD STREET	PORTLAND AVE	WENTWORTH AVE	Local	AC	1 26	665	56	Fair
1969	23RDSTREET	WESTEPORL		23RD STREET	WEST END	PORTLAND AVE	Local	AC	1 24	522	68	Fair
1973	24THST	EUCLIABERD		24TH ST	EUCLID AVE	ABERDEEN ST	Local	AC	1 24	773	2	Failed
1975	24THST	HALSTEASTE		24TH ST	HALSTED ST	EAST END	Local	AC	1 38	475	22	Serious
1977	24THST	ASHSTCHICA		24TH ST	ASH STREET	CHICAGO RD	Local	AC	1 21	289	9	Failed
1974	24THST	CHICAHALST		24TH ST	CHICAGO RD	HALSTED ST	Local	AC	1 24	619	48	Poor
1976	24THST	ABERDASHST		24TH ST	ABERDEEN ST	ASH STREET	Local	AC	1 22	502	1	Failed
1979	24THSTREET	WALLABUTLE		24TH STREET	WALLACE ST	BUTLER ST	Local	AC	1 22	666	21	Serious
1980	24THSTREET	UNIONWALLA		24TH STREET	UNION AVE	WALLACE ST	Local	AC	1 22	661	20	Serious
1978	24THSTREET	EASTEUNION		24TH STREET	EAST END AVE	UNION AVE	Local	AC	1 24	362	35	Very Poor
1982	24THSTREET	PORTLWENTW		24TH STREET	PORTLAND AVE	WENTWORTH AVE	Local	AC	1 24	664	15	Serious
1981	24THSTREET	BUTLESTEWA		24TH STREET	BUTLER ST	STEWART AVE	Local	AC	1 22	645	7	Failed
1985	25THST	CHICAHALST		25TH ST	CHICAGO RD	HALSTED ST	Local	AC	1 22	583	12	Serious
1991	25THSTREET	WENTWEASTE		25TH STREET	WENTWORTH AVE	EAST END	Local	AC	1 22	636	98	Good
1986	25THSTREET	EASTEUNION		25TH STREET	EAST END AVE	UNION AVE	Local	AC	1 24	360	33	Very Poor
1987	25THSTREET	WALLABUTLE		25TH STREET	WALLACE ST	BUTLER ST	Local	AC	1 22	674	28	Very Poor
1983	25THSTREET	EUCLIABERD		25TH STREET	EUCLID AVE	ABERDEEN ST	Local	AC	1 22	773	24	Serious
1990	25THSTREET	PORTLWENTW		25TH STREET	PORTLAND AVE	WENTWORTH AVE	Local	AC	1 26	664	27	Very Poor
1989	25THSTREET	BUTLESTEWA		25TH STREET	BUTLER ST	STEWART AVE	Local	AC	1 24	583	22	Serious
1984	25THSTREET	ABERDEASTE		25TH STREET	ABERDEEN ST	EAST END	Local	AC	1 21	359	13	Serious
1988	25THSTREET	UNIONWALLA		25TH STREET	UNION AVE	WALLACE ST	Local	AC	1 22	659	15	Serious
1535	4THSTREET	ARQUICALDW		4TH STREET	ARQUILLA DR N	CALDWELL AVE	Local	AC	1 24	773	62	Fair
1661	7THPL	UNIONLOWEA		7TH PL	UNION AVENUE	LOWE AVENUE	Local	AC	1 22	301	45	Poor
1660	7THPL	SHALSUNION		7TH PL	S HALSTED ST	UNION AVENUE	Local	AC	1 21	664	33	Very Poor
1671	8THST	MACARMARIA		8TH ST	MACARTHER DR	MARIAN WAY	Local	AC	1 27	289	17	Serious

City of Chicago Heights, IL
Street Inventory and Condition Summary - Sorted by Street Name



GISID	Street ID	Block ID	Street Prefix	On Street	From Street	To Street	Functional Class	Pavement Type	Pavement Width (ft)	Pavement Width (ft)	Pavement Length (ft)	Survey Pavement Condition Index (PCI)	Condition Category
1672	8THST	BRADOTHOMA		8TH ST	BRADOC ST	THOMAS STREET	Local	AC	1	26	297	21	Serious
1673	8THST	MACKLLUTHE		8TH ST	MACKLER DR	LUTHER LN	Local	AC	1	27	325	24	Serious
1667	8THST	TRAVEBRADO		8TH ST	TRAVERS AVE	BRADOC ST	Local	AC	1	26	401	25	Very Poor
1669	8THST	LUTHEASHLA		8TH ST	LUTHER LN	ASHLAND AVE	Local	AC	1	26	346	16	Serious
1670	8THST	THOMAMACAR		8TH ST	THOMAS STREET	MACARTHER DR	Local	AC	1	27	288	23	Serious
1674	8THST	MARIADAMIC		8TH ST	MARIAN WAY	DAMICO DR	Local	AC	1	27	302	19	Serious
1668	8THST	DAMICMACKL		8TH ST	DAMICO DR	MACKLER DR	Local	AC	1	26	1340	16	Serious
2002	ABBOTTAVE	CITYLBRADL		ABBOTT AVE	CITY LIMIT	BRADLEY DR W	Local	AC	1	22	270	33	Very Poor
2004	ABBOTTAVE	BRADLGAILL		ABBOTT AVE	BRADLEY DR W	GAIL LANE	Local	AC	1	24	292	26	Very Poor
2003	ABBOTTAVE	GAILLSANDR		ABBOTT AVE	GAIL LANE	SANDRA LN	Local	AC	1	24	392	20	Serious
1135	ABERDEENST	23RDS24THS		ABERDEEN ST	23RD ST	24TH ST	Local	AC	1	20	336	36	Very Poor
1136	ABERDEENST	NORTH19THS		ABERDEEN ST	NORTH END	19TH ST	Local	AC	1	21	287	7	Failed
1141	ABERDEENST	MAINS21STS		ABERDEEN ST	MAIN ST	21ST ST	Local	AC	1	24	383	11	Serious
1131	ABERDEENST	16THS16THP		ABERDEEN ST	16TH ST	16TH PL	Local	AC	1	22	354	30	Very Poor
1137	ABERDEENST	W14THDS@33		ABERDEEN ST	W 14TH ST	DS@33S W 14TH ST	Local	AC	1	34	33	11	Serious
1133	ABERDEENST	25THSW26TH		ABERDEEN ST	25TH STREET	W 26TH ST	Local	AC	1	20	325	32	Very Poor
1130	ABERDEENST	16THPHICKO		ABERDEEN ST	16TH PL	HICKORY ST	Local	AC	1	22	672	8	Failed
1138	ABERDEENST	DS@3314THP		ABERDEEN ST	DS@33S W 14TH ST	14TH PLACE	Local	AC	1	38	317	15	Serious
1132	ABERDEENST	UNKNO23RDS		ABERDEEN ST	UNKNOWN	23RD ST	Local	AC	1	18	153	57	Fair
1142	ABERDEENST	21STSUNKNO		ABERDEEN ST	21ST ST	UNKNOWN	Local	AC	1	28	175	26	Very Poor
1139	ABERDEENST	14THP15THS		ABERDEEN ST	14TH PLACE	15TH ST	Local	AC	1	34	329	14	Serious
1134	ABERDEENST	24THS25THS		ABERDEEN ST	24TH ST	25TH STREET	Local	AC	1	20	331	19	Serious
1129	ABERDEENST	MCELD16THS		ABERDEEN ST	MCELDOWNEY PL	16TH ST	Local	AC	1	18	225	35	Very Poor
1140	ABERDEENST	19THSMAINS		ABERDEEN ST	19TH ST	MAIN ST	Local	AC	1	22	376	9	Failed
1938	ADAMSSTREE	BROOKBEACO		ADAMS STREET	BROOKLINE ST	BEACON BLVD	Local	AC	1	22	931	91	Good
1435	ALDENCOURT	NORTHBEACO		ALDEN COURT	NORTH END	BEACON BLVD	Local	AC	1	35	132	49	Poor
1584	ALICEST	SHALSCITYL		ALICE ST	S HALSTED ST	CITY LIMIT	Local	AC	1	28	302	24	Serious
1558	ALVINPLACE	GLENWALLEY		ALVIN PLACE	GLENWOOD RD	ALLEY	Local	AC	1	22	239	29	Very Poor
1456	AMHERSTST	LAWREBEACO		AMHERST ST	LAWRENCE ST N	BEACON BLVD	Local	AC	1	22	336	83	Satisfactory
1557	AMYST	CONSTARQUI		AMYST ST	CONSTANCE LN	ARQUILLA DR N	Local	AC	1	24	417	59	Fair
1556	AMYST	WESTGCONST		AMYST ST	WESTGATE AVE	CONSTANCE LN	Local	AC	1	22	259	51	Poor
1515	ANDOVERCT	NWENDANDOV		ANDOVER CT	NW END	ANDOVER DR	Local	AC	1	28	255	83	Satisfactory
1913	ANDOVERDR	BEACOANDOV		ANDOVER DR	BEACON BLVD	ANDOVER CT	Local	AC	1	31	777	76	Satisfactory
1915	ANDOVERDR	ANDOVREVER		ANDOVER DR	ANDOVER CT	REVERE CT	Local	AC	1	31	1032	73	Satisfactory
1914	ANDOVERDR	REVERDIVIS		ANDOVER DR	REVERE CT	DIVISION ST	Local	AC	1	31	836	80	Satisfactory
1294	ARNOLDST	11THSE14TH		ARNOLD ST	11TH STREET	E 14TH ST	Local	AC	1	31	1944	5	Failed
1296	ARNOLDST	E14TH15THS		ARNOLD ST	E 14TH ST	15TH STREET	Local	AC	1	24	667	21	Serious
1295	ARNOLDST	15THS16THS		ARNOLD ST	15TH STREET	16TH ST	Local	AC	1	24	656	26	Very Poor
1567	ARQUILLADR	AMYSTGREEN		ARQUILLA DR N	AMYST ST	GREENBRIAR AVE	Local	AC	1	31	811	48	Poor
2010	ARQUILLADR	MAYFAAVONE		ARQUILLA DR N	MAYFAIR PLACE	AVONELLE DR	Local	AC	1	22	258	40	Poor
2011	ARQUILLADR	PAMELROBER		ARQUILLA DR N	PAMELA DR	ROBERTA LN	Local	AC	1	22	409	53	Poor
1562	ARQUILLADR	4THSTKINGS		ARQUILLA DR N	4TH STREET	KINGSTON PLACE	Local	AC	1	31	344	51	Poor
1563	ARQUILLADR	STRIEPLAZA		ARQUILLA DR N	STRIEFF AVE	PLAZA CT	Local	AC	1	31	137	41	Poor
1561	ARQUILLADR	ARQUIEMELI		ARQUILLA DR N	ARQUILLA DR E	EMELIA ST	Local	AC	1	31	250	63	Fair
2009	ARQUILLADR	RIEGEMAYFA		ARQUILLA DR N	RIEGEL RD	MAYFAIR PLACE	Local	AC	1	22	199	62	Fair
1565	ARQUILLADR	PLAZAPLAZA		ARQUILLA DR N	PLAZA CT	PLAZA CT	Local	AC	1	58	186	36	Very Poor
2012	ARQUILLADR	AVONEPAMEL		ARQUILLA DR N	AVONELLE DR	PAMELA DR	Local	AC	1	24	184	54	Poor
1564	ARQUILLADR	GREEN4THST		ARQUILLA DR N	GREENBRIAR AVE	4TH STREET	Local	AC	1	32	262	64	Fair
1566	ARQUILLADR	EMELIAMYST		ARQUILLA DR N	EMELIA ST	AMYST ST	Local	AC	1	31	328	57	Fair
1568	ARQUILLADR	KINGSSTRIE		ARQUILLA DR N	KINGSTON PLACE	STRIEFF AVE	Local	AC	1	31	259	57	Fair
1412	ASHLANDAVE	15THP16THS		ASHLAND AVE	15TH PLACE	16TH ST	Local	AC	1	21	334	18	Serious
1409	ASHLANDAVE	15THS15THP		ASHLAND AVE	15TH ST	15TH PLACE	Local	AC	1	22	326	64	Fair
1010	ASHLANDAVE	WJOEOSPRUC		ASHLAND AVE	W JOE ORR RD	SPRUCE LN	Major Collector	AC	1	36	208	52	Poor
1408	ASHLANDAVE	W14TH14THP		ASHLAND AVE	W 14TH ST	14TH PLACE	Local	AC	1	38	329	39	Very Poor
1016	ASHLANDAVE	CRESCIRVINO		ASHLAND AVE	CRESCENT DR	IRVING BLVD	Major Collector	AC	1	41	123	47	Poor
1415	ASHLANDAVE	BOSTOPLYMVO		ASHLAND AVE	BOSTON ST N	PLYMOUTH DR	Local	AC	1	22	280	95	Good
1012	ASHLANDAVE	GLENG202ND		ASHLAND AVE	GLENGATE	202ND STREET	Major Collector	AC	1	38	659	36	Very Poor
1019	ASHLANDAVE	MAPLE8THST		ASHLAND AVE	MAPLE DR W	8TH ST	Major Collector	AC	1	41	307	42	Poor
1411	ASHLANDAVE	16THP17THS		ASHLAND AVE	16TH PLACE	17TH STREET	Local	AC	1	27	326	94	Good
1015	ASHLANDAVE	202NDWJOEO		ASHLAND AVE	202ND STREET	W JOE ORR RD	Major Collector	AC	1	38	669	41	Poor
1018	ASHLANDAVE	10THSCRESC		ASHLAND AVE	10TH STREET	CRESCENT DR	Major Collector	AC	1	38	385	43	Poor
1410	ASHLANDAVE	17THSHICKO		ASHLAND AVE	17TH STREET	HICKORY STREET	Local	AC	1	27	313	66	Fair
1020	ASHLANDAVE	8THSTHIGHL		ASHLAND AVE	8TH ST	HIGHLAND DR	Major Collector	AC	1	38	851	41	Poor
1009	ASHLANDAVE	DIXIEGLENG		ASHLAND AVE	DIXIE HWY	GLENGATE	Major Collector	AC	1	38	983	35	Very Poor
1021	ASHLANDAVE	SPRUCMAPLE		ASHLAND AVE	SPRUCE LN	MAPLE DR W	Major Collector	AC	1	41	964	38	Very Poor
1416	ASHLANDAVE	PLYMOBEACO		ASHLAND AVE	PLYMOUTH DR	BEACON BLVD	Local	AC	1	22	792	93	Good
1011	ASHLANDAVE	13THSW14TH		ASHLAND AVE	13TH STREET	W 14TH ST	Major Collector	AC	1	38	660	38	Very Poor
1013	ASHLANDAVE	11THS13THS		ASHLAND AVE	11TH STREET	13TH STREET	Major Collector	AC	1	40	1139	59	Fair
1017	ASHLANDAVE	IRVIN11THS		ASHLAND AVE	IRVING BLVD	11TH STREET	Major Collector	AC	1	38	335	42	Poor
1014	ASHLANDAVE	HIGHL10THS		ASHLAND AVE	HIGHLAND DR	10TH STREET	Major Collector	AC	1	38	321	48	Poor
1413	ASHLANDAVE	16THS16THP		ASHLAND AVE	16TH ST	16TH PLACE	Local	AC	1	28	379	35	Very Poor
1414	ASHLANDAVE	14THP15THS		ASHLAND AVE	14TH PLACE	15TH ST	Local	AC	1	36	331	69	Fair
1154	ASHSTREET	24THSSOUTH		ASH STREET	24TH ST	SOUTH END	Local	AC	1	22	658	14	Serious
1116	AVONELLEDR	ARQUIHOMEW		AVONELLE DR	ARQUILLA DR E	HOMEWOOD CT	Local	AC	1	24	275	60	Fair
1115	AVONELLEDR	HOMEWGREEN		AVONELLE DR	HOMEWOOD CT	GREENBRIAR AVE	Local	AC	1	22	700	39	Very Poor
1449	BARBARALN	12THS13THS		BARBARA LN	12TH ST	13TH STREET	Local	AC	1	22	734	33	Very Poor
1945	BEACONBLVD	REVERCONGO		BEACON BLVD	REVERE CT	CONCORD AVE	Local	AC	1	24	281	38	Very Poor
1953	BEACONBLVD	BROOKADAMS		BEACON BLVD	BROOKLINE ST	ADAMS STREET	Local	AC	1	22	562	94	Good
1944	BEACONBLVD	WOOSTREVER		BEACON BLVD	WOOSTER CT	REVERE CT	Local	AC	1	24	302	38	Very Poor
1954	BEACONBLVD	BUNKEALDEN		BEACON BLVD	BUNKER STREET	ALDEN COURT	Local	AC	1	24	363	32	Very Poor
1940	BEACONBLVD	ALDENYALEA		BEACON BLVD	ALDEN COURT	YALE AVENUE	Local	AC	1	24	328	30	Very Poor
1939	BEACONBLVD	NORTHANDOV		BEACON BLVD	NORTH ST	ANDOVER DR	Local	AC	1	48	134	49	Poor
1951	BEACONBLVD	ESSEXBUNKE		BEACON BLVD	ESSEX ST	BUNKER STREET	Local	AC	1	24	277	77	Satisfactory
1949	BEACONBLVD	CONCOBEACO		BEACON BLVD	CONCORD AVE	BEACON CT	Local	AC	1	24	278	37	Very Poor
1948	BEACONBLVD	DARTMCAMPB		BEACON BLVD	DARTMOUTH ST	CAMPBELL AVE	Local	AC	1	24	554	25	Very Poor
1942	BEACONBLVD	YALEACAMBR		BEACON BLVD	YALE AVENUE	CAMBRIDGE ST	Local	AC	1	24	402	28	Very Poor
1950	BEACONBLVD	ADAMSWOOST		BEACON BLVD	ADAMS STREET	WOOSTER CT	Local	AC	1	24	507	34	Very Poor

City of Chicago Heights, IL
Street Inventory and Condition Summary - Sorted by Street Name



GISID	Street ID	Block ID	Street Prefix	On Street	From Street	To Street	Functional Class	Pavement Type	Pavement Width (ft)	Pavement Width (ft)	Pavement Length (ft)	Survey Pavement Condition Index (PCI)	Condition Category
1941	BEACONBLVD	AMHERESSEX		BEACON BLVD	AMHERST ST	ESSEX ST	Local	AC	1	24	271	58	Fair
1955	BEACONBLVD	BEACODIVIS		BEACON BLVD	BEACON CT	DIVISION ST	Local	AC	1	24	278	44	Poor
1946	BEACONBLVD	ANDOVBR00K		BEACON BLVD	ANDOVER DR	BROOKLINE ST	Local	AC	1	24	633	79	Satisfactory
1952	BEACONBLVD	DIVISAMHER		BEACON BLVD	DIVISION ST	AMHERST ST	Local	AC	1	24	294	64	Fair
1947	BEACONBLVD	ASHLADARTM		BEACON BLVD	ASHLAND AVE	DARTMOUTH ST	Local	AC	1	24	412	28	Very Poor
1943	BEACONBLVD	CAMBRASHLA		BEACON BLVD	CAMBRIDGE ST	ASHLAND AVE	Local	AC	1	24	428	27	Very Poor
1496	BEACONCT	NORTHBEACO		BEACON CT	NORTH END	BEACON BLVD	Local	AC	1	29	339	99	Good
1319	BIRCHLANE	WILLOHAWTH		BIRCH LANE	WILLOW DR	HAWTHORNE LN	Local	AC	1	24	670	56	Fair
1918	BOSTONSTN	ASHLACAMPB		BOSTON ST N	ASHLAND AVE	CAMPBELL AVE	Local	AC	1	31	796	75	Satisfactory
1916	BOSTONSTN	BOSTOCAMBR		BOSTON ST N	BOSTON ST W	CAMBRIDGE ST	Local	AC	1	31	1166	74	Satisfactory
1917	BOSTONSTN	CAMBRASHLA		BOSTON ST N	CAMBRIDGE ST	ASHLAND AVE	Local	AC	1	31	411	84	Satisfactory
1919	BOSTONSTW	BOSTOCOCONC		BOSTON ST W	BOSTON ST N	CONCORD DR	Local	AC	1	31	252	87	Good
1555	BRADLEYDRN	SANDRGLENG		BRADLEY DR N	SANDRA LN	GLENGATE	Local	AC	1	24	284	36	Very Poor
1554	BRADLEYDRN	BRADLSANDR		BRADLEY DR N	BRADLEY DR W	SANDRA LN	Local	AC	1	24	289	42	Poor
1553	BRADLEYDRW	ABBOTBRADL		BRADLEY DR W	ABBOTT AVE	BRADLEY DR N	Local	AC	1	24	1024	32	Very Poor
1492	BRADOCST	8THSTTHOMA		BRADOC ST	8TH ST	THOMAS STREET	Local	AC	1	28	919	31	Very Poor
1358	BRENTWOODD	CRAIGTERRA		BRENTWOOD DR	CRAIG DRIVE W	TERRACE DR	Local	AC	1	24	244	95	Good
1359	BRENTWOODD	TERRAPLEAS		BRENTWOOD DR	TERRACE DR	PLEASANT DR	Local	AC	1	24	237	100	Good
1552	BRIARGATEA	ROBETCOOLI		BRIARGATE AVE	ROBETRA LN	COOLIDGE STREET	Local	AC	1	31	258	52	Poor
1926	BROOKLINES	BEACOADAMS		BROOKLINE ST	BEACON BLVD	ADAMS STREET	Local	AC	1	24	996	98	Good
1927	BROOKLINES	ADAMSREVER		BROOKLINE ST	ADAMS STREET	REVERE CT	Local	AC	1	22	308	95	Good
1297	BUENAVISTA	16THPBUENA		BUENA VISTA AV	16TH PL	BUENA VISTA CIR	Local	AC	1	22	269	50	Poor
1298	BUENAVISTA	BUENAHICKO		BUENA VISTA AV	BUENA VISTA CIR	HICKORY ST	Local	AC	1	21	379	32	Very Poor
1304	BUENAVISTC	BUENAHICKO		BUENA VISTA CIR	BUENA VISTA AV	HICKORY ST	Local	AC	1	21	542	23	Serious
1448	BUNKERSTRE	STANDBEACO		BUNKER STREET	STANDISH ST	BEACON BLVD	Local	AC	1	22	313	92	Good
1447	BUNKERSTRE	CONCOSTAND		BUNKER STREET	CONCORD DR	STANDISH ST	Local	AC	1	22	276	85	Good
2055	BUTLERST	24THS25THS		BUTLER ST	24TH STREET	25TH STREET	Local	AC	1	21	330	33	Very Poor
2056	BUTLERST	23RDS24THS		BUTLER ST	23RD ST	24TH STREET	Local	AC	1	21	327	8	Failed
2051	BUTLERST	22NDSDS@55		BUTLER ST	22ND ST	DS@55S 22ND ST	Local	AC	1	21	55	26	Very Poor
2052	BUTLERST	21STS22NDS		BUTLER ST	21ST STREET	22ND ST	Local	AC	1	22	333	19	Serious
1243	BUTLERST	16THS16THP		BUTLER ST	16TH ST	16TH PLACE	Local	AC	1	22	317	5	Failed
2054	BUTLERST	25THS26THP		BUTLER ST	25TH STREET	E 26TH ST	Local	AC	1	21	338	31	Very Poor
2057	BUTLERST	MAINDS@36		BUTLER ST	MAIN ST	DS@360S MAIN ST	Local	AC	1	21	360	10	Serious
2050	BUTLERST	DS@3621STS		BUTLER ST	DS@360S MAIN ST	21ST STREET	Local	AC	1	21	51	11	Serious
1244	BUTLERST	16THP17THS		BUTLER ST	16TH PLACE	17TH STREET	Local	AC	1	22	305	10	Serious
2053	BUTLERST	DS@5523RDS		BUTLER ST	DS@55S 22ND ST	23RD ST	Local	AC	1	35	275	11	Serious
1128	CALDWELLAV	STRIEPLAZA		CALDWELL AVE	STRIEFF AVE	PLAZA CT	Local	AC	1	24	144	82	Satisfactory
1125	CALDWELLAV	GREEN4THST		CALDWELL AVE	GREENBRIAR AVE	4TH STREET	Local	AC	1	22	264	64	Fair
1127	CALDWELLAV	4THSTKINGS		CALDWELL AVE	4TH STREET	KINGSTON PLACE	Local	AC	1	24	265	84	Satisfactory
1126	CALDWELLAV	KINGSSTRIE		CALDWELL AVE	KINGSTON PLACE	STRIEFF AVE	Local	AC	1	24	266	71	Satisfactory
1418	CAMBRIDGES	CONCOBEACO		CAMBRIDGE ST	CONCORD DR	BEACON BLVD	Local	AC	1	22	632	95	Good
1417	CAMBRIDGES	BOSTOCOCONC		CAMBRIDGE ST	BOSTON ST N	CONCORD DR	Local	AC	1	24	487	92	Good
1354	CAMPBELLAV	W14TH14THP		CAMPBELL AVE	W 14TH ST	14TH PLACE	Local	AC	1	22	319	63	Fair
1357	CAMPBELLAV	MEADDIRVIN		CAMPBELL AVE	MEADOW LN	IRVING BLVD	Local	AC	1	22	676	46	Poor
1350	CAMPBELLAV	13THS14TH		CAMPBELL AVE	13TH STREET	W 14TH ST	Local	AC	1	24	662	59	Fair
1345	CAMPBELLAV	17THSHICKO		CAMPBELL AVE	17TH STREET	HICKORY STREET	Local	AC	1	31	335	77	Satisfactory
1348	CAMPBELLAV	MEMORHIGHL		CAMPBELL AVE	MEMORIAL DR	HIGHLAND DR	Local	AC	1	24	864	58	Fair
1340	CAMPBELLAV	16THP17THS		CAMPBELL AVE	16TH PLACE	17TH STREET	Local	AC	1	31	359	88	Good
1341	CAMPBELLAV	15THS15THP		CAMPBELL AVE	15TH ST	15TH PLACE	Local	AC	1	22	322	79	Satisfactory
1343	CAMPBELLAV	16THS16THP		CAMPBELL AVE	16TH ST	16TH PLACE	Local	AC	1	22	386	24	Serious
1355	CAMPBELLAV	14THP15THS		CAMPBELL AVE	14TH PLACE	15TH ST	Local	AC	1	21	337	85	Good
1356	CAMPBELLAV	IRVINCOUNT		CAMPBELL AVE	IRVING BLVD	COUNTRY CLUB	Local	AC	1	22	617	36	Very Poor
1349	CAMPBELLAV	COUNT13THS		CAMPBELL AVE	COUNTRY CLUB	13TH STREET	Local	AC	1	24	352	48	Poor
1344	CAMPBELLAV	HICKOBOSTO		CAMPBELL AVE	HICKORY STREET	BOSTON ST N	Local	AC	1	31	602	28	Very Poor
1347	CAMPBELLAV	PLYMOBEACO		CAMPBELL AVE	PLYMOUTH DR	BEACON BLVD	Local	AC	1	24	277	25	Very Poor
1352	CAMPBELLAV	10THSMEADO		CAMPBELL AVE	10TH STREET	MEADOW LN	Local	AC	1	22	376	40	Poor
1353	CAMPBELLAV	MAPLEMEMOR		CAMPBELL AVE	MAPLE DR W	MEMORIAL DR	Local	AC	1	22	294	65	Fair
1351	CAMPBELLAV	HIGHL10THS		CAMPBELL AVE	HIGHLAND DR	10TH STREET	Local	AC	1	22	394	63	Fair
1342	CAMPBELLAV	15THP16THS		CAMPBELL AVE	15TH PLACE	16TH ST	Local	AC	1	22	338	67	Fair
1346	CAMPBELLAV	BOSTOPLYMO		CAMPBELL AVE	BOSTON ST N	PLYMOUTH DR	Local	AC	1	24	673	26	Very Poor
1339	CAMPBELLAV	SPRUCMAPLE		CAMPBELL AVE	SPRUCE LN	MAPLE DR W	Local	AC	1	24	1089	61	Fair
1550	CAREYCOURT	SANDRBRADL		CAREY COURT	SANDRA LN	BRADLEY DR N	Local	AC	1	24	994	23	Serious
1143	CARPENTERS	NORTHBROAD		CARPENTER ST	NORTH END	BROADWAY ST	Local	AC	1	16	215	33	Very Poor
1397	CEDARLN	SPRUCMAPLE		CEDAR LN	SPRUCE LN	MAPLE DR W	Local	AC	1	24	915	68	Fair
1222	CENTERST	12THSALLEY		CENTER ST	12TH STREET	ALLEY	Local	AC	1	33	734	9	Failed
1223	CENTERST	15THSMORGA		CENTER ST	15TH STREET	MORGAN	Local	AC	1	34	371	10	Serious
1224	CENTERST	16THS16THP		CENTER ST	16TH ST	16TH PLACE	Local	AC	1	34	346	8	Failed
1226	CENTERST	16THP17THS		CENTER ST	16TH PLACE	17TH ST	Local	AC	1	34	352	15	Serious
1227	CENTERST	E14TH15THS		CENTER ST	E 14TH ST	15TH STREET	Local	AC	1	34	749	4	Failed
1228	CENTERST	ALLEYE14TH		CENTER ST	ALLEY	E 14TH ST	Local	AC	1	34	738	32	Very Poor
1225	CENTERST	MORGA16THS		CENTER ST	MORGAN	16TH ST	Local	AC	1	34	366	13	Serious
2021	CHARINGCRO	MAYFAGROSV		CHARING CROSS	MAYFAIR PL	GROSVENOR PL	Local	AC	1	22	438	60	Fair
1634	CHARLESSTR	SHERRSEREN		CHARLES STREET	SHERRY LANE	SERENA DR	Local	AC	1	24	715	100	Good
2028	CIRCLECT	19THPFORES		CIRCLE CT	19TH PL	FOREST ST	Local	AC	1	24	348	62	Fair
2031	CLAUDECT	FIFTH12THS		CLAUDE CT	FIFTH AVE	12TH STREET	Local	AC	1	24	467	23	Serious
1091	COALESRD	NHALSDSDS@20		COALES RD	N HALSTED ST	DS@203E N HALSTED ST	Local	AC	1	18	203	39	Very Poor
1090	COALESRD	PEORINHALS		COALES RD	PEORIA ST	N HALSTED ST	Local	AC	1	16	653	30	Very Poor
1092	COALESST	COALECOALE		COALES ST	COALES RD	COALES RD	Local	AC	1	14	93	13	Serious
1093	COALESST	COALEGLENW		COALES ST	COALES RD	GLENWOOD RD	Local	AC	1	16	435	28	Very Poor
1497	CONCORDAVE	DIVISCONCO		CONCORD AVE	DIVISION ST	CONCORD CT	Local	AC	1	25	515	79	Satisfactory
1498	CONCORDAVE	CONCOBEACO		CONCORD AVE	CONCORD CT	BEACON BLVD	Local	AC	1	24	580	89	Good
1077	CONCORDCT	NWENDCONCO		CONCORD CT	NW END	CONCORD AVE	Local	AC	1	52	110	74	Satisfactory
1930	CONCORDDR	YALEACAMBR		CONCORD DR	YALE AVENUE	CAMBRIDGE ST	Local	AC	1	24	338	95	Good
1929	CONCORDDR	BOSTOYALEA		CONCORD DR	BOSTON ST W	YALE AVENUE	Local	AC	1	22	819	76	Satisfactory
1931	CONCORDDR	BUNKEBOSTO		CONCORD DR	BUNKER STREET	BOSTON ST W	Local	AC	1	30	216	93	Good
1928	CONCORDDR	DIVISBUNKE		CONCORD DR	DIVISION ST	BUNKER STREET	Local	AC	1	32	841	39	Very Poor
1331	CONSTANCED	PLEASELMWO		CONSTANCE DR	PLEASANT DR	ELMWOOD DR	Local	AC	1	24	258	100	Good

City of Chicago Heights, IL
Street Inventory and Condition Summary - Sorted by Street Name



GISID	Street ID	Block ID	Street Prefix	On Street	From Street	To Street	Functional Class	Pavement Type	Pavement Width (ft)	Pavement Width (ft)	Pavement Length (ft)	Survey Pavement Condition Index (PCI)	Condition Category
1334	CONSTANCED	ELMWOSUECO		CONSTANCE DR	ELMWOOD DR	SUE COURT	Local	AC	1	24	289	100	Good
1332	CONSTANCED	NORMAVOLLM		CONSTANCE DR	NORMANDY DRIVE	VOLLMER RD	Local	AC	1	24	178	100	Good
1335	CONSTANCED	SUECOLAURA		CONSTANCE DR	SUE COURT	LAURA LN	Local	AC	1	24	466	100	Good
1333	CONSTANCED	VOLLMEMELI		CONSTANCE DR	VOLLMER RD	EMELIA ST	Local	AC	1	24	184	100	Good
1336	CONSTANCED	LAURANORMA		CONSTANCE DR	LAURA LN	NORMANDY DRIVE	Local	AC	1	24	262	100	Good
1315	CONSTANCEL	AMYSTGLENG		CONSTANCE LN	AMY ST	GLENGATE AVE	Local	AC	1	24	940	46	Poor
1050	COOLIDGEST	W194TW194T		COOLIDGE STREET	W 194TH ST	W 194TH PL	Local	AC	1	28	328	74	Satisfactory
1161	COOLIDGEST	BRIARGLENG		COOLIDGE STREET	BRIARGATE AVE	GLENGATE AVE E	Local	AC	1	24	674	28	Very Poor
1052	COOLIDGEST	W194TJUDIT		COOLIDGE STREET	W 194TH PL	JUDITH LN	Local	AC	1	28	182	89	Good
1159	COOLIDGEST	GLENGEASTG		COOLIDGE STREET	GLENGATE AVE E	EASTGATE AVE	Local	AC	1	24	654	35	Very Poor
1160	COOLIDGEST	EASTGEJOEO		COOLIDGE STREET	EASTGATE AVE	E JOE ORR RD	Local	AC	1	24	680	47	Poor
1053	COOLIDGEST	JUDIT195TH		COOLIDGE STREET	JUDITH LN	195TH ST	Local	AC	1	28	151	84	Satisfactory
1051	COOLIDGEST	W193RW194T		COOLIDGE STREET	W 193RD PL	W 194TH ST	Local	AC	1	26	335	88	Good
1049	COOLIDGEST	WHOLBW193R		COOLIDGE STREET	W HOLBROOK RD	W 193RD PL	Local	AC	1	26	324	90	Good
1158	COOLIDGEST	BROADSOUTH		COOLIDGE STREET	BROADWAY ST	SOUTH END	Local	AC	1	24	230	10	Serious
1156	COOLIDGEST	VOLLMBRIAR		COOLIDGE STREET	VOLLMER RD	BRIARGATE AVE	Local	AC	1	24	654	35	Very Poor
1157	COOLIDGEST	EJOEBROAD		COOLIDGE STREET	E JOE ORR RD	BROADWAY ST	Local	AC	1	28	808	27	Very Poor
1711	COUNTRYCLU	SCHILEDGEW		COUNTRY CLUB	SCHILLING AVE	EDGEWOOD AVE	Local	AC	1	26	695	43	Poor
1713	COUNTRYCLU	FRANKSUNNY		COUNTRY CLUB	FRANKLIN AVE	SUNNYSIDE AVE	Local	AC	1	20	523	40	Poor
1714	COUNTRYCLU	SUNNYCAMPB		COUNTRY CLUB	SUNNYSIDE AVE	CAMPBELL AVE	Local	AC	1	18	618	36	Very Poor
1710	COUNTRYCLU	11THSFRANK		COUNTRY CLUB	11TH STREET	FRANKLIN AVE	Local	AC	1	18	426	31	Very Poor
1712	COUNTRYCLU	CAMPBSCIL		COUNTRY CLUB	CAMPBELL AVE	SCHILLING AVE	Local	AC	1	26	673	68	Fair
1996	COVEDR	ROBERSHEAD		COVE DR	ROBERTS COVE	SHEA DR	Local	AC	1	27	1533	97	Good
1997	COVEDR	SHEADROBER		COVE DR	SHEA DR	ROBERTS COVE	Local	AC	1	27	332	100	Good
1998	COVEDR	ROBERROBER		COVE DR	ROBERTS COVE	ROBERTS COVE	Local	AC	1	26	277	100	Good
1610	CRAIGDRIVE	CHICANMAYF		CRAIG DRIVE W	CHICAGO RD	N MAYFAIR PL	Local	AC	1	32	196	71	Satisfactory
1611	CRAIGDRIVE	RAVEDCHICA		CRAIG DRIVE W	RAVE DRIVE E	CHICAGO RD	Local	AC	1	32	193	93	Good
1609	CRAIGDRIVE	SERENBRENT		CRAIG DRIVE W	SERENA DR	BRENTWOOD DR	Local	AC	1	32	282	92	Good
1613	CRAIGDRIVE	NMAYFPAMEL		CRAIG DRIVE W	N MAYFAIR PL	PAMELA DR	Local	AC	1	24	1126	48	Poor
1612	CRAIGDRIVE	BRENTRAVE		CRAIG DRIVE W	BRENTWOOD DR	RAVE DRIVE E	Local	AC	1	34	607	88	Good
1697	CRESCENDR	10THSMEADO		CRESCENT DR	10TH STREET	MEADOW LN	Local	AC	1	22	270	53	Poor
1698	CRESCENDR	MEADOASHLA		CRESCENT DR	MEADOW LN	ASHLAND AVE	Local	AC	1	22	638	50	Poor
1453	DAMICODR	DS@68W10TH		DAMICO DR	DS@680S 8TH ST	W 10TH ST	Local	AC	1	30	471	11	Serious
1454	DAMICODR	W10THGREGO		DAMICO DR	W 10TH ST	GREGORY DR	Local	AC	1	24	1136	14	Serious
1452	DAMICODR	8THSTDS@68		DAMICO DR	8TH ST	DS@680S 8TH ST	Local	AC	1	28	680	13	Serious
1450	DAMICODR	12THS13THS		DAMICO DR	12TH ST	13TH STREET	Local	AC	1	24	732	22	Serious
1451	DAMICODR	13THSW14TH		DAMICO DR	13TH STREET	W 14TH ST	Local	AC	1	24	486	13	Serious
1389	DARTMOUTH	PLYMOBEACO		DARTMOUTH ST	PLYMOUTH DR	BEACON BLVD	Local	AC	1	24	678	92	Good
1388	DAWNLANE	MAYCTNORMA		DAWN LANE	MAY CT	NORMANDY DRIVE	Local	AC	1	24	751	100	Good
1327	DEANGELISC	WJOEOSOUTH		DEANGELIS CT	W JOE ORR RD	SOUTH END	Local	AC	1	24	517	76	Satisfactory
1461	DEERTRAILR	WINSTLONGW		DEER TRAIL RD	WINSTON LN	LONGWOOD DR	Local	AC	1	26	872	30	Very Poor
1048	DIANELN	NWENDCHICA		DIANE LN	NW END	CHICAGO RD	Local	AC	1	32	603	94	Good
1472	DIVISIONST	15THS15THP		DIVISION ST	15TH ST	15TH PLACE	Local	AC	1	28	314	45	Poor
1477	DIVISIONST	16THHPMINET		DIVISION ST	16TH PLACE	MINETTE LN	Local	AC	1	28	183	72	Satisfactory
1470	DIVISIONST	207TH209TH		DIVISION ST	207TH ST	209TH ST	Local	AC	1	28	1312	30	Very Poor
1473	DIVISIONST	14THP15THS		DIVISION ST	14TH PLACE	15TH ST	Local	AC	1	28	356	39	Very Poor
1482	DIVISIONST	209THOLYMP		DIVISION ST	209TH ST	OLYMPIC VILLAGE	Local	AC	1	28	493	29	Very Poor
1476	DIVISIONST	CONCOBEACO		DIVISION ST	CONCORD DR	BEACON BLVD	Local	AC	1	32	623	79	Satisfactory
1485	DIVISIONST	OLYMP13THS		DIVISION ST	OLYMPIC VILLAGE	13TH STREET	Local	AC	1	28	293	25	Very Poor
1475	DIVISIONST	16THS16THP		DIVISION ST	16TH ST	16TH PLACE	Local	AC	1	28	276	32	Very Poor
1480	DIVISIONST	16THP16THP		DIVISION ST	16TH PLACE	16TH PLACE	Local	AC	1	28	101	86	Good
1481	DIVISIONST	ANDOVCONCO		DIVISION ST	ANDOVER DR	CONCORD DR	Local	AC	1	32	289	78	Satisfactory
1484	DIVISIONST	13THSW14TH		DIVISION ST	13TH STREET	W 14TH ST	Local	AC	1	32	545	19	Serious
1474	DIVISIONST	15THP16THS		DIVISION ST	15TH PLACE	16TH ST	Local	AC	1	28	335	54	Poor
1478	DIVISIONST	MINET17THS		DIVISION ST	MINETTE LN	17TH STREET	Local	AC	1	28	144	58	Fair
1483	DIVISIONST	W14TH14THP		DIVISION ST	W 14TH ST	14TH PLACE	Local	AC	1	32	328	31	Very Poor
1479	DIVISIONST	17THSHICKO		DIVISION ST	17TH STREET	HICKORY ST	Local	AC	1	28	314	67	Fair
1471	DIVISIONST	HICKOANDOV		DIVISION ST	HICKORY ST	ANDOVER DR	Local	AC	1	32	464	40	Poor
1487	DONOVANDR	W14TH14THP		DONOVAN DR	W 14TH ST	14TH PLACE	Local	AC	1	28	347	100	Good
1488	DONOVANDR	15THS15THP		DONOVAN DR	15TH ST	15TH PLACE	Local	AC	1	29	319	91	Good
1489	DONOVANDR	14THP15THS		DONOVAN DR	14TH PLACE	15TH ST	Local	AC	1	28	359	78	Satisfactory
1338	DORISLANE	ELMWOLAURA		DORIS LANE	ELMWOOD DR	LAURA LN	Local	AC	1	24	742	100	Good
1028	EASTENDAVE	24THS25THS		EAST END AVE	24TH STREET	25TH STREET	Major Collector	AC	1	41	332	38	Very Poor
1030	EASTENDAVE	15THS16THS		EAST END AVE	15TH STREET	16TH ST	Major Collector	AC	1	40	668	32	Very Poor
1026	EASTENDAVE	23RDS24THS		EAST END AVE	23RD ST	24TH STREET	Major Collector	AC	1	39	331	31	Very Poor
1022	EASTENDAVE	16THS17THS		EAST END AVE	16TH ST	17TH STREET	Major Collector	AC	1	36	655	19	Serious
1031	EASTENDAVE	DS@3215THS		EAST END AVE	DS@32S E 14TH ST	15TH STREET	Major Collector	AC	1	42	692	26	Very Poor
1023	EASTENDAVE	17THSMAINS		EAST END AVE	17TH STREET	MAIN ST	Major Collector	AC	1	35	1342	33	Very Poor
1025	EASTENDAVE	22NDS23RDS		EAST END AVE	22ND ST	23RD ST	Major Collector	AC	1	35	332	30	Very Poor
1027	EASTENDAVE	25THSE26TH		EAST END AVE	25TH STREET	E 26TH ST	Major Collector	AC	1	40	326	78	Satisfactory
1024	EASTENDAVE	MAINS22NDS		EAST END AVE	MAIN ST	22ND ST	Major Collector	AC	1	36	665	42	Poor
1067	EASTGATEAV	MANCHCOOLI		EASTGATE AVE	MANCHESTER DR N	COOLIDGE STREET	Local	AC	1	32	262	61	Fair
1533	EASTGATEAV	UNIONLOWEA		EASTGATE AVE	UNION AVENUE	LOWE AVENUE	Local	AC	1	28	326	37	Very Poor
1531	EASTGATEAV	WALLAPARNE		EASTGATE AVE	WALLACE AVE	PARNELL AV	Local	AC	1	28	330	63	Fair
1529	EASTGATEAV	PARNENORMA		EASTGATE AVE	PARNELL AV	NORMAL AVE	Local	AC	1	28	326	75	Satisfactory
1528	EASTGATEAV	SHALSEMERA		EASTGATE AVE	S HALSTED ST	EMERALD AVE	Local	AC	1	27	331	35	Very Poor
1532	EASTGATEAV	EMERAUNION		EASTGATE AVE	EMERALD AVE	UNION AVENUE	Local	AC	1	29	338	9	Failed
1530	EASTGATEAV	NORMAEASTE		EASTGATE AVE	NORMAL AVE	EAST END	Local	AC	1	28	162	94	Good
1534	EASTGATEAV	LOWEAWALLA		EASTGATE AVE	LOWE AVENUE	WALLACE AVE	Local	AC	1	28	329	63	Fair
1636	EDDYSTREET	SHERRSEREN		EDDY STREET	SHERRY LANE	SERENA DR	Local	AC	1	24	710	100	Good
1073	EDGEWOODAV	COUNT13THS		EDGEWOOD AVE	COUNTRY CLUB	13TH STREET	Local	AC	1	26	520	45	Poor
1300	EDGEWOODAV	15THS16THS		EDGEWOOD AVE	15TH ST	16TH ST	Local	AC	1	23	727	41	Poor
1301	EDGEWOODAV	16THS16THP		EDGEWOOD AVE	16TH ST	16TH PLACE	Local	AC	1	20	527	35	Very Poor
1299	EDGEWOODAV	W14TH15THS		EDGEWOOD AVE	W 14TH ST	15TH ST	Local	AC	1	22	700	42	Poor
1719	ELDERAVE	SCHILPARKV		ELDER AVE	SCHILLING AVE	PARKVIEW AVE	Local	AC	1	23	383	75	Satisfactory
1718	ELDERAVE	WALLASCHIL		ELDER AVE	WALLA	SCHILLING AVE	Local	AC	1	23	403	72	Satisfactory
1599	ELMWOODDR	GRACECONST		ELMWOOD DR	GRACE LANE	CONSTANCE DR	Local	AC	1	24	248	100	Good

City of Chicago Heights, IL
Street Inventory and Condition Summary - Sorted by Street Name



GISID	Street ID	Block ID	Street Prefix	On Street	From Street	To Street	Functional Class	Pavement Type	Pavement Width (ft)	Pavement Width (ft)	Pavement Length (ft)	Survey Pavement Condition Index (PCI)	Condition Category
1593	ELMWOODDR	CONSKATHL		ELMWOOD DR	CONSTANCE DR	KATHLEEN LN	Local	AC	1	24	466	100	Good
1597	ELMWOODDR	SERENDORIS		ELMWOOD DR	SERENA DR	DORIS LANE	Local	AC	1	24	262	100	Good
1598	ELMWOODDR	MILDRPAMEL		ELMWOOD DR	MILDRED LANE	PAMELA DR	Local	AC	1	34	535	61	Fair
1600	ELMWOODDR	DORISGRACE		ELMWOOD DR	DORIS LANE	GRACE LANE	Local	AC	1	24	258	100	Good
1594	ELMWOODDR	PAMELFLOYD		ELMWOOD DR	PAMELA DR	FLOYD LANE	Local	AC	1	33	285	60	Fair
1602	ELMWOODDR	FLOYDNORMA		ELMWOOD DR	FLOYD LANE	NORMANDY DR N	Local	AC	1	33	364	64	Fair
1595	ELMWOODDR	MAYFIMILDR		ELMWOOD DR	MAYFIELD PL	MILDRED LANE	Local	AC	1	33	259	72	Satisfactory
1591	ELMWOODDR	SHERRSEREN		ELMWOOD DR	SHERRY LANE	SERENA DR	Local	AC	1	26	781	100	Good
1592	ELMWOODDR	NORMAEASTE		ELMWOOD DR	NORMANDY DR N	EAST END	Local	AC	1	32	128	100	Good
1601	ELMWOODDR	KATHLCHICA		ELMWOOD DR	KATHLEEN LN	CHICAGO RD	Local	AC	1	24	185	100	Good
1596	ELMWOODDR	CHICAMAYFI		ELMWOOD DR	CHICAGO RD	MAYFIELD PL	Local	AC	1	33	201	63	Fair
1559	EMELIAST	WESTGCONST		EMELIA ST	WESTGATE AVE	CONSTANCE DR	Local	AC	1	24	275	43	Poor
1560	EMELIAST	CONSTARQUI		EMELIA ST	CONSTANCE DR	ARQUILLA DR N	Local	AC	1	24	617	45	Poor
1195	EMERALDAVE	13THSWESTE		EMERALD AVE	13TH ST	WEST END AVE	Local	AC	1	23	481	73	Satisfactory
1205	EMERALDAVE	EJEOESOUTH		EMERALD AVE	E JOE ORR RD	SOUTHGATE AVE	Local	AC	1	30	665	56	Fair
1197	EMERALDAVE	11THS12THS		EMERALD AVE	11TH STREET	12TH STREET	Local	AC	1	24	658	28	Very Poor
1204	EMERALDAVE	NORTHEASTG		EMERALD AVE	NORTH END	EASTGATE AVE	Local	AC	1	27	378	9	Failed
1206	EMERALDAVE	EASTGEJEOE		EMERALD AVE	EASTGATE AVE	E JOE ORR RD	Local	AC	1	28	660	31	Very Poor
1194	EMERALDAVE	10THS11THS		EMERALD AVE	10TH STREET	11TH STREET	Local	AC	1	24	666	32	Very Poor
1196	EMERALDAVE	12THS13THS		EMERALD AVE	12TH STREET	13TH ST	Local	AC	1	24	666	46	Poor
1493	ENTERPRISE	RANGESEEND		ENTERPRISE RD	RANGER DR	SE END	Local	AC	1	37	197	40	Poor
1495	ENTERPRISE	YORKCENTER		ENTERPRISE RD	YORKTOWN RD	ENTERPRISE CT	Local	AC	1	24	564	33	Very Poor
1494	ENTERPRISE	SARATYORKT		ENTERPRISE RD	SARATOGA DR	YORKTOWN RD	Local	AC	1	24	284	34	Very Poor
1455	ESSEXST	LAWREBEACO		ESSEX ST	LAWRENCE ST N	BEACON BLVD	Local	AC	1	22	351	91	Good
1096	EUCLIDAVE	16THPHICKO		EUCLID AVE	16TH PL	HICKORY ST	Local	AC	1	29	658	1	Failed
1095	EUCLIDAVE	14THP15THS		EUCLID AVE	14TH PLACE	15TH ST	Local	AC	1	29	318	29	Very Poor
1097	EUCLIDAVE	HICKO19THS		EUCLID AVE	HICKORY ST	19TH ST	Local	AC	1	28	673	100	Good
1104	EUCLIDAVE	25THSW26TH		EUCLID AVE	25TH STREET	W 26TH ST	Local	AC	1	21	327	100	Good
1106	EUCLIDAVE	23RDS24THS		EUCLID AVE	23RD ST	24TH ST	Local	AC	1	22	333	100	Good
1100	EUCLIDAVE	16THS16THP		EUCLID AVE	16TH ST	16TH PL	Local	AC	1	29	360	9	Failed
1099	EUCLIDAVE	15THSMCELD		EUCLID AVE	15TH ST	MCELDOWNEY PL	Local	AC	1	30	451	29	Very Poor
1098	EUCLIDAVE	MAINSW21ST		EUCLID AVE	MAIN ST	W 21ST ST	Local	AC	1	29	378	100	Good
1103	EUCLIDAVE	MCELD16THS		EUCLID AVE	MCELDOWNEY PL	16TH ST	Local	AC	1	30	219	44	Poor
1105	EUCLIDAVE	24THS25THS		EUCLID AVE	24TH ST	25TH STREET	Local	AC	1	21	330	100	Good
1102	EUCLIDAVE	W21ST23RDS		EUCLID AVE	W 21ST ST	23RD ST	Local	AC	1	22	510	100	Good
1101	EUCLIDAVE	19THSMAINS		EUCLID AVE	19TH ST	MAIN ST	Local	AC	1	29	391	100	Good
2027	FAIRVIEWAV	W14TH14THP		FAIRVIEW AVE	W 14TH ST	14TH PLACE	Local	AC	1	28	333	93	Good
2024	FAIRVIEWAV	14THP15THS		FAIRVIEW AVE	14TH PLACE	15TH ST	Local	AC	1	23	363	94	Good
2025	FAIRVIEWAV	15THS15THP		FAIRVIEW AVE	15TH ST	15TH PLACE	Local	AC	1	22	299	95	Good
2026	FAIRVIEWAV	15THPSOUTH		FAIRVIEW AVE	15TH PLACE	SOUTH END	Local	AC	1	26	130	98	Good
1280	FIFTHAVE	E14TH15THS		FIFTH AVE	E 14TH ST	15TH STREET	Local	AC	1	24	663	13	Serious
1277	FIFTHAVE	16THS17THS		FIFTH AVE	16TH ST	17TH STREET	Local	AC	1	24	636	23	Serious
1279	FIFTHAVE	13THS14TH		FIFTH AVE	13TH STREET	E 14TH ST	Local	AC	1	24	661	7	Failed
1276	FIFTHAVE	15THS16THS		FIFTH AVE	15TH STREET	16TH ST	Local	AC	1	24	659	15	Serious
1278	FIFTHAVE	12THS13THS		FIFTH AVE	12TH STREET	13TH STREET	Local	AC	1	26	663	20	Serious
1281	FIFTHAVE	CLAUD12THS		FIFTH AVE	CLAUDE CT	12TH STREET	Local	AC	1	22	187	13	Serious
1275	FIFTHAVE	11THSCLAUD		FIFTH AVE	11TH STREET	CLAUDE CT	Local	AC	1	38	473	21	Serious
1519	FITCHROAD	WINSTWINCH		FITCH ROAD	WINSTON LN	WINCHESTER RD W	Local	AC	1	25	321	42	Poor
1520	FITCHROAD	WINCHLONGW		FITCH ROAD	WINCHESTER RD W	LONGWOOD DR	Local	AC	1	25	622	25	Very Poor
1145	FLOYDLANE	EASTENORMA		FLOYD LANE	EAST END	NORMANDY DR N	Local	AC	1	24	115	73	Satisfactory
1144	FLOYDLANE	PAMELNORMA		FLOYD LANE	PAMELA DR	NORMANDY DRIVE	Local	AC	1	24	1048	84	Satisfactory
1146	FLOYDLANE	NORMAELMWO		FLOYD LANE	NORMANDY DR N	ELMWOOD DR	Local	AC	1	24	1045	62	Fair
1925	FORESTST	CHICACIRCL		FOREST ST	CHICAGO RD	CIRCLE CT	Local	AC	1	24	609	67	Fair
1641	FRANCESLN	WESTELEROS		FRANCES LN	WEST END	LEROSE DR	Local	AC	1	25	151	76	Satisfactory
1642	FRANCESLN	LEROSPATRI		FRANCES LN	LEROSE DR	PATRICIA DR	Local	AC	1	27	862	80	Satisfactory
1391	FRANKLINAV	COUNT13THS		FRANKLIN AVE	COUNTRY CLUB	13TH STREET	Local	AC	1	19	1012	74	Satisfactory
1390	FRANKLINAV	IRVINCOUNT		FRANKLIN AVE	IRVING BLVD	COUNTRY CLUB	Local	AC	1	20	441	57	Fair
1392	FRANKLINAV	13THSW14TH		FRANKLIN AVE	13TH STREET	W 14TH ST	Local	AC	1	25	658	64	Fair
1615	FREDERICKD	SERENRAVED		FREDERICK DR	SERENA DR	RAVE DRIVE E	Local	AC	1	24	783	100	Good
1614	FREDERICKD	SHERRSEREN		FREDERICK DR	SHERRY LANE	SERENA DR	Local	AC	1	25	970	61	Fair
1551	GAILLANE	NWENDABBOT		GAIL LANE	NW END	ABBOTT AVE	Local	AC	1	24	240	33	Very Poor
1317	GARDENAVE	13THSW14TH		GARDEN AVE	13TH STREET	W 14TH ST	Local	AC	1	22	663	53	Poor
1088	GARDNERAVE	CITYL209TH		GARDNER AVE	CITY LIMIT	209TH ST	Local	AC	1	22	333	33	Very Poor
1089	GARDNERAVE	205THCITYL		GARDNER AVE	205TH ST	CITY LIMIT	Local	AC	1	18	223	21	Serious
1542	GLENGATE	WOODSBRADL		GLENGATE	WOOD ST	BRADLEY DR N	Local	AC	1	22	1017	31	Very Poor
1543	GLENGATE	BRADLASHLA		GLENGATE	BRADLEY DR N	ASHLAND AVE	Local	AC	1	23	296	30	Very Poor
1540	GLENGATE	LONGWOODS		GLENGATE	LONGWOOD DR	WOOD ST	Local	AC	1	21	227	36	Very Poor
1541	GLENGATE	ASHLADIXIE		GLENGATE	ASHLAND AVE	DIXIE HWY	Local	AC	1	20	586	16	Serious
1539	GLENGATEAV	MANCHCOOLI		GLENGATE AVE	MANCHESTER DR N	COOLIDGE STREET	Local	AC	1	31	259	45	Poor
1062	GLENGATEAV	PARNENORMA		GLENGATE AVE	PARNELL AV	NORMAL AVE	Local	AC	1	23	328	87	Good
1538	GLENGATEAV	GROSVMANCH		GLENGATE AVE	GROSVENOR PL	MANCHESTER DR N	Local	AC	1	34	303	55	Fair
1064	GLENGATEAV	CONSTARQUI		GLENGATE AVE	CONSTANCE LN	ARQUILLA DR N	Local	AC	1	25	271	36	Very Poor
1537	GLENGATEAV	MAYFAGROSV		GLENGATE AVE	MAYFAIR PL	GROSVENOR PL	Local	AC	1	32	463	56	Fair
1536	GLENGATEAV	CHICAMAYFA		GLENGATE AVE	CHICAGO RD	MAYFAIR PL	Local	AC	1	33	190	60	Fair
1063	GLENGATEAV	W201SCONST		GLENGATE AVE	W 201ST ST	CONSTANCE LN	Local	AC	1	23	158	60	Fair
1060	GLENGATEAV	WALLAPARNE		GLENGATE AVE	WALLACE AVE	PARNELL AV	Local	AC	1	23	327	85	Good
1061	GLENGATEAV	NORMAEASTE		GLENGATE AVE	NORMAL AVE	EAST END	Local	AC	1	24	161	80	Satisfactory
1058	GLENWOODRD	VOLLMALVIN		GLENWOOD RD	VOLLMER RD	ALVIN PLACE	Local	AC	1	21	301	32	Very Poor
1059	GLENWOODRD	ALVINSOUTH		GLENWOOD RD	ALVIN PLACE	SOUTH END	Local	AC	1	20	748	16	Serious
1337	GRACELANE	ELMWOLAURA		GRACE LANE	ELMWOOD DR	LAURA LN	Local	AC	1	25	746	100	Good
1068	GRANTAVE	EJEOESOUTH		GRANT AVE	E JOE ORR RD	SOUTH END	Local	AC	1	21	192	59	Fair
1179	GRANTAVE	NORTH12THS		GRANT AVE	NORTH END	12TH STREET	Local	AC	1	24	591	46	Poor
1183	GRANTSTREE	NORTHBROAD		GRANT STREET	NORTH END	BROADWAY ST	Local	AC	1	25	592	77	Satisfactory
2016	GREENBRIAR	CALDWRIEGE		GREENBRIAR AVE	CALDWELL AVE	RIEGEL RD	Local	AC	1	24	192	72	Satisfactory
1547	GREENBRIAR	MAYFAAVONE		GREENBRIAR AVE	MAYFAIR PLACE	AVONELLE DR	Local	AC	1	24	294	54	Poor
2015	GREENBRIAR	ARQUICALDW		GREENBRIAR AVE	ARQUILLA DR N	CALDWELL AVE	Local	AC	1	24	585	66	Fair
1546	GREENBRIAR	RIEGEMAYFA		GREENBRIAR AVE	RIEGEL RD	MAYFAIR PLACE	Local	AC	1	23	192	71	Satisfactory

City of Chicago Heights, IL
Street Inventory and Condition Summary - Sorted by Street Name



GISID	Street ID	Block ID	Street Prefix	On Street	From Street	To Street	Functional Class	Pavement Type	Pavement Width (ft)	Pavement Width (ft)	Pavement Length (ft)	Survey Pavement Condition Index (PCI)	Condition Category
1549	GREENBRIAR	AVONEHOMEW		GREENBRIAR AVE	AVONELLE DR	HOMEWOOD CT	Local	AC	1	24	240	60	Fair
1548	GREENBRIAR	HOMEWROBET		GREENBRIAR AVE	HOMEWOOD CT	ROBETRA LN	Local	AC	1	24	272	59	Fair
1261	GREENST	E14TH15THS		GREEN ST	E 14TH ST	15TH STREET	Local	AC	1	23	665	8	Failed
1715	GREGORYDR	DIVISPEGGY		GREGORY DR	DIVISION ST	PEGGY LN	Local	AC	1	24	288	14	Serious
1716	GREGORYDR	DAMICPIACE		GREGORY DR	DAMICO DR	PIACENTI LN	Local	AC	1	26	531	10	Serious
1717	GREGORYDR	PEGGYDAMIC		GREGORY DR	PEGGY LN	DAMICO DR	Local	AC	1	23	414	13	Serious
2023	GROSVENORP	CHARIMANCH		GROSVENOR PL	CHARING CROSS	MANCHESTER DR E	Local	AC	1	23	766	47	Poor
2022	GROSVENORP	GLENGCHARI		GROSVENOR PL	GLENGATE AVE E	CHARING CROSS	Local	AC	1	25	306	53	Poor
2047	HALSTEDST	21STS23RDS		HALSTED ST	21ST ST	23RD ST	Local	AC	1	33	498	18	Serious
2035	HALSTEDST	15THSPARKA		HALSTED ST	15TH ST	PARK AVE	Local	AC	1	48	145	13	Serious
2036	HALSTEDST	17THSILLIN		HALSTED ST	17TH STREET	ILLINOIS ST	Local	AC	1	59	199	25	Very Poor
2041	HALSTEDST	ILLINILLIN		HALSTED ST	ILLINOIS ST	ILLINOIS STREET	Local	AC	1	45	182	24	Serious
2044	HALSTEDST	24THS25THS		HALSTED ST	24TH ST	25TH ST	Local	AC	1	34	329	0	Failed
2042	HALSTEDST	PARKA16THS		HALSTED ST	PARK AVE	16TH ST	Local	AC	1	47	535	4	Failed
2045	HALSTEDST	23RDS24THS		HALSTED ST	23RD ST	24TH ST	Local	AC	1	35	329	5	Failed
2040	HALSTEDST	19THPMAINS		HALSTED ST	19TH PL	MAIN ST	Local	AC	1	42	607	26	Very Poor
2039	HALSTEDST	ILLININDEP		HALSTED ST	ILLINOIS STREET	INDEPENDENCE WAY	Local	PCC	2	41	171	76	Satisfactory
2043	HALSTEDST	MAINS21STS		HALSTED ST	MAIN ST	21ST ST	Local	AC	1	34	382	10	Serious
2046	HALSTEDST	25THSSOUTH		HALSTED ST	25TH ST	SOUTH END	Local	AC	1	32	322	11	Serious
2037	HALSTEDST	INDEP19THP		HALSTED ST	INDEPENDENCE WAY	19TH PL	Local	AC	1	45	289	36	Very Poor
2038	HALSTEDST	16THS17THS		HALSTED ST	16TH ST	17TH STREET	Local	AC	1	61	663	5	Failed
2007	HAMILTONW	HAMILWHOLB		HAMILTON WOOD E	HAMILTON WOOD W	W HOLBROOK RD	Local	AC	1	18	2047	61	Fair
2008	HAMILTONW	HAMILWHOLB		HAMILTON WOOD W	HAMILTON WOOD E	W HOLBROOK RD	Local	AC	1	25	806	65	Fair
1254	HANOVERST	16THS17THS		HANOVER ST	16TH ST	17TH STREET	Local	AC	1	25	622	5	Failed
1253	HANOVERST	15THSMORGA		HANOVER ST	15TH STREET	MORGAN	Local	AC	1	24	327	5	Failed
1255	HANOVERST	MORGA16THS		HANOVER ST	MORGAN	16TH ST	Local	AC	1	22	337	9	Failed
1683	HAWTHORNEL	BIRCHWILO		HAWTHORNE LN	BIRCH LANE	WILLOW DR	Local	AC	1	26	727	53	Poor
1684	HAWTHORNEL	WILLODIXIE		HAWTHORNE LN	WILLOW DR	DIXIE HWY	Local	AC	1	24	213	51	Poor
1083	HICKORYST	THORNABERD		HICKORY ST	THORN STREET	ABERDEEN ST	Local	AC	1	30	334	100	Good
1904	HICKORYST	HICKOWILSO		HICKORY ST	HICKORY STREET	WILSON AVE	Local	AC	1	27	1249	80	Satisfactory
1905	HICKORYST	WILSOHICKO		HICKORY ST	WILSON AVE	HICKORY STREET	Local	AC	1	27	1155	73	Satisfactory
1078	HICKORYST	WESTEBUENA		HICKORY ST	WEST END	BUENA VISTA CIR	Local	AC	1	23	136	100	Good
1081	HICKORYST	EUCLITHORN		HICKORY ST	EUCLED AVE	THORN STREET	Local	AC	1	26	319	100	Good
1903	HICKORYST	MINETDIVIS		HICKORY ST	MINETTE LN	DIVISION ST	Local	AC	1	27	614	79	Satisfactory
1079	HICKORYST	BUENAEUCLI		HICKORY ST	BUENA VISTA AV	EUCLED AVE	Local	AC	1	23	337	100	Good
1084	HICKORYST	ABERDSCHOO		HICKORY ST	ABERDEEN ST	SCHOOL ST	Local	AC	1	29	329	100	Good
1082	HICKORYST	SCHOOCHICA		HICKORY ST	SCHOOL ST	CHICAGO RD	Local	AC	1	32	370	100	Good
1080	HICKORYST	BUENABUENA		HICKORY ST	BUENA VISTA CIR	BUENA VISTA AV	Local	AC	1	24	205	100	Good
1902	HICKORYST	HICKOMINET		HICKORY ST	HICKORY STREET	MINETTE LN	Local	AC	1	27	378	89	Good
1911	HICKORYSTR	SUNNYCAMPB		HICKORY STREET	SUNNYSIDE AVE	CAMPBELL AVE	Local	AC	1	28	370	89	Good
1908	HICKORYSTR	DIVISHICKO		HICKORY STREET	DIVISION ST	HICKORY ST	Local	AC	1	27	156	92	Good
1910	HICKORYSTR	ASHLASUNNY		HICKORY STREET	ASHLAND AVE	SUNNYSIDE AVE	Local	AC	1	28	663	67	Fair
1909	HICKORYSTR	HICKOASHLA		HICKORY STREET	HICKORY ST	ASHLAND AVE	Local	AC	1	41	105	82	Satisfactory
1907	HICKORYSTR	INGRIHICKO		HICKORY STREET	INGRID LN	HICKORY ST	Local	AC	1	57	54	85	Good
1906	HICKORYSTR	HILLTINGRI		HICKORY STREET	HILLTOP AVE	INGRID LN	Local	AC	1	27	261	92	Good
1682	HIGHLANDDR	THERECAMPB		HIGHLAND DR	THERESA LN	CAMPBELL AVE	Local	AC	1	32	587	60	Fair
1680	HIGHLANDDR	MEMORTHERE		HIGHLAND DR	MEMORIAL DR	THERESA LN	Local	AC	1	25	224	89	Good
1678	HIGHLANDDR	CAMPBMEMOR		HIGHLAND DR	CAMPBELL AVE	MEMORIAL DR	Local	AC	1	24	849	88	Good
1679	HIGHLANDDR	ASHLAMEMOR		HIGHLAND DR	ASHLAND AVE	MEMORIAL DR	Local	AC	1	25	316	90	Good
1681	HIGHLANDDR	LUTHEASHLA		HIGHLAND DR	LUTHER LN	ASHLAND AVE	Local	AC	1	24	355	26	Very Poor
1677	HIGHLANDDR	MACKLLUTHE		HIGHLAND DR	MACKLER DR	LUTHER LN	Local	AC	1	24	284	34	Very Poor
1663	HILLCRESTA	UNIONEASTE		HILLCREST AVE	UNION AVENUE	EAST END	Local	AC	1	16	205	49	Poor
1662	HILLCRESTA	SHALSUNION		HILLCREST AVE	S HALSTED ST	UNION AVENUE	Local	AC	1	26	684	46	Poor
1514	HILLTOPAVE	16THPHICKO		HILLTOP AVE	16TH PLACE	HICKORY STREET	Local	AC	1	17	741	80	Satisfactory
1509	HILLTOPAVE	W14TH14THP		HILLTOP AVE	W 14TH ST	14TH PLACE	Local	AC	1	33	312	100	Good
1075	HILLTOPAVE	NORTH15THP		HILLTOP AVE	NORTH END	15TH PLACE	Local	AC	1	26	126	98	Good
1512	HILLTOPAVE	15THSSOUTH		HILLTOP AVE	15TH ST	SOUTH END	Local	AC	1	30	121	95	Good
1510	HILLTOPAVE	14THPSOUTH		HILLTOP AVE	14TH PLACE	SOUTH END	Local	AC	1	16	130	100	Good
1511	HILLTOPAVE	209THW14TH		HILLTOP AVE	209TH ST	W 14TH ST	Local	AC	1	27	1403	75	Satisfactory
1513	HILLTOPAVE	16THS16THP		HILLTOP AVE	16TH ST	16TH PLACE	Local	AC	1	17	269	19	Serious
1518	HILLVIEW	WESTESOUTH		HILLVIEW	WESTERN AVE	SOUTH END	Local	AC	1	25	741	31	Very Poor
1992	HOLBROOKCI	CHICAEHOLB		HOLBROOK CIR	CHICAGO RD	E HOLBROOK RD	Local	AC	1	20	1792	18	Serious
1117	HOMEWOODCT	AVONEGREEN		HOMEWOOD CT	AVONELLE DR	GREENBRIAR AVE	Local	AC	1	24	922	53	Poor
1047	ILLINOIS	ILLINW16TH		ILLINOIS	ILLINOIS ST	W 16TH ST	Minor Collector	AC	1	44	54	48	Poor
1912	ILLINOISST	HALSTBREAK		ILLINOIS STREET	HALSTED ST	BREAK	Local	AC	1	28	213	21	Serious
1071	ILLINOISST	BREAKHALST		ILLINOIS STREET	BREAK	HALSTED ST	Local	AC	1	40	363	22	Serious
2029	INDEPENDEN	CHICAHALST		INDEPENDENCE WA	CHICAGO RD	HALSTED ST	Local	PCC	2	44	981	34	Very Poor
2030	INDEPENDEN	HALSTEASTE		INDEPENDENCE WA	HALSTED ST	EAST END	Local	AC	1	21	271	26	Very Poor
1505	INGRIDLN	16THPSHELL		INGRID LN	16TH PLACE	SHELLY LN	Local	AC	1	28	461	70	Satisfactory
1506	INGRIDLN	SHELLHICKO		INGRID LN	SHELLY LN	HICKORY STREET	Local	AC	1	29	284	65	Fair
1094	INTERUBANA	W194T195TH		INTERUBAN AVE	W 194TH PL	195TH ST	Local	AC	1	21	325	37	Very Poor
1375	IRISLANE	MOOSELEONA		IRIS LANE	MOOSE PLACE	LEONARD ST	Local	AC	1	26	312	100	Good
1374	IRISLANE	IRISLMOOSE		IRIS LANE	IRIS LN	MOOSE PLACE	Local	AC	1	27	526	100	Good
1707	IRVINGBLVD	FRANKCAMPB		IRVING BLVD	FRANKLIN AVE	CAMPBELL AVE	Local	AC	1	24	664	61	Fair
1706	IRVINGBLVD	ASHLAFRANK		IRVING BLVD	ASHLAND AVE	FRANKLIN AVE	Local	AC	1	23	640	46	Poor
1731	ISA AVE	PARKASHALS		ISA AVE	PARK AVE	S HALSTED ST	Local	AC	1	20	549	13	Serious
1316	JOYCELANE	SUECONORMA		JOYCE LANE	SUE COURT	NORMANDY DRIVE	Local	AC	1	24	737	100	Good
1994	JUDITHLN	PATRICCOOL		JUDITH LN	PATRICIA LN	COOLIDGE ST	Local	AC	1	27	299	80	Satisfactory
1995	JUDITHLN	TERRYPATRI		JUDITH LN	TERRY CT	PATRICIA LN	Local	AC	1	26	280	81	Satisfactory
1993	JUDITHLN	LEROSTERRY		JUDITH LN	LEROSE DR	TERRY CT	Local	AC	1	26	584	83	Satisfactory
1303	KATHLEENLN	SUECONORMA		KATHLEEN LN	SUE COURT	NORMANDY DRIVE	Local	AC	1	24	762	100	Good
1302	KATHLEENLN	ELMWOSUECO		KATHLEEN LN	ELMWOOD DR	SUE COURT	Local	AC	1	23	262	100	Good
1527	KINGSTONPL	ARQUICALDW		KINGSTON PLACE	ARQUILLA DR N	CALDWELL AVE	Local	AC	1	24	918	78	Satisfactory
1582	LAURALN	DORISGRACE		LAURA LN	DORIS LANE	GRACE LANE	Local	AC	1	24	263	100	Good
1581	LAURALN	SERENDORIS		LAURA LN	SERENA DR	DORIS LANE	Local	AC	1	24	264	100	Good
1583	LAURALN	GRACECONST		LAURA LN	GRACE LANE	CONSTANCE DR	Local	AC	1	23	259	100	Good
1630	LEONARDST	SHERRSEREN		LEONARD ST	SHERRY LANE	SERENA DR	Local	AC	1	23	795	100	Good

City of Chicago Heights, IL
Street Inventory and Condition Summary - Sorted by Street Name



GISID	Street ID	Block ID	Street Prefix	On Street	From Street	To Street	Functional Class	Pavement Type	Pavement Width (ft)	Pavement Width (ft)	Pavement Length (ft)	Survey Pavement Condition Index (PCI)	Condition Category
1631	LEONARDST	SERENIRISL		LEONARD ST	SERENA DR	IRIS LANE	Local	AC	1	23	198	100	Good
1151	LEROSEDR	TERRYJUDIT		LEROSE DR	TERRY CT	JUDITH LN	Local	AC	1	27	294	61	Fair
1152	LEROSEDR	ROSEWTERRY		LEROSE DR	ROSEWOOD LN	TERRY CT	Local	AC	1	24	287	88	Good
1153	LEROSEDR	JUDITPEYTO		LEROSE DR	JUDITH LN	PEYTON DRIVE	Local	AC	1	25	277	64	Fair
1150	LEROSEDR	FRANCROSEW		LEROSE DR	FRANCES LN	ROSEWOOD LN	Local	AC	1	27	287	73	Satisfactory
1499	LEXINGTOND	SARATRANGE		LEXINGTON DR	SARATOGA DR	RANGER DR	Local	AC	1	26	767	35	Very Poor
1252	LINCOLNAVE	13THSE14TH		LINCOLN AVE	13TH STREET	E 14TH ST	Local	AC	1	23	730	31	Very Poor
1251	LINCOLNAVE	12THS13THS		LINCOLN AVE	12TH STREET	13TH STREET	Local	AC	1	27	736	8	Failed
1651	LINDENLN	WILLLODIXIE		LINDEN LN	WILLOW DR	DIXIE HWY	Local	AC	1	24	766	65	Fair
1521	LONGWOODCT	WESTELONGW		LONGWOOD CT	WEST END	LONGWOOD DR	Local	AC	1	26	332	44	Poor
1465	LONGWOODDR	DEERTWINCH		LONGWOOD DR	DEER TRAIL RD	WINCHESTER RD W	Local	AC	1	24	295	41	Poor
1464	LONGWOODDR	FITCHWJOEO		LONGWOOD DR	FITCH ROAD	W JOE ORR RD	Local	AC	1	25	267	33	Very Poor
1463	LONGWOODDR	LONGWFITCH		LONGWOOD DR	LONGWOOD CT	FITCH ROAD	Local	AC	1	24	353	100	Good
1462	LONGWOODDR	GLENGDEERT		LONGWOOD DR	GLENGATE	DEER TRAIL RD	Local	AC	1	23	99	55	Fair
1466	LONGWOODDR	WINCHLONGW		LONGWOOD DR	WINCHESTER RD W	LONGWOOD CT	Local	AC	1	24	252	25	Very Poor
1213	LOWEAVE	15THS16THS		LOWE AVE	15TH STREET	16TH ST	Local	AC	1	31	658	5	Failed
1211	LOWEAVE	16THS17THS		LOWE AVE	16TH ST	17TH ST	Local	AC	1	35	628	5	Failed
1212	LOWEAVE	E14TH15THS		LOWE AVE	E 14TH ST	15TH STREET	Local	AC	1	32	671	9	Failed
1210	LOWEAVENUE	10THS11THS		LOWE AVENUE	10TH STREET	11TH STREET	Local	AC	1	24	660	13	Serious
1209	LOWEAVENUE	SOUTH7THPL		LOWE AVENUE	SOUTHGATE AVE	7TH PL	Local	AC	1	17	324	26	Very Poor
1207	LOWEAVENUE	EASTGEJOEO		LOWE AVENUE	EASTGATE AVE	E JOE ORR RD	Local	AC	1	30	656	95	Good
1208	LOWEAVENUE	EJOEOSOUTH		LOWE AVENUE	E JOE ORR RD	SOUTHGATE AVE	Local	AC	1	24	682	49	Poor
1429	LUTHERLN	8THSTHIGHL		LUTHER LN	8TH ST	HIGHLAND DR	Local	AC	1	24	828	31	Very Poor
1640	LYNNLN	SERENIRISL		LYNN LN	SERENA DR	IRIS LN	Local	AC	1	24	325	100	Good
1639	LYNNLN	SHERRSEREN		LYNN LN	SHERRY LANE	SERENA DR	Local	AC	1	23	622	100	Good
1460	MACARTHERD	8THST207TH		MACARTHER DR	8TH ST	207TH ST	Local	AC	1	28	1176	36	Very Poor
1434	MACKLERDR	8THSTHIGHL		MACKLER DR	8TH ST	HIGHLAND DR	Local	AC	1	24	799	34	Very Poor
1933	MAINST	ABERDCHICA		MAIN ST	ABERDEEN ST	CHICAGO RD	Local	AC	1	24	693	9	Failed
1932	MAINST	WESTEEUCLI		MAIN ST	WEST END	EUCLID AVE	Local	AC	1	23	677	3	Failed
1045	MAINST	HALSTEASTE		MAIN ST	HALSTED ST	EAST END AVE	Minor Collector	AC	1	39	597	34	Very Poor
1046	MAINST	HALSTHALST		MAIN ST	HALSTED ST	HALSTED ST	Minor Collector	AC	1	38	163	40	Poor
1044	MAINST	CHICAHALST		MAIN ST	CHICAGO RD	HALSTED ST	Minor Collector	AC	1	39	726	32	Very Poor
1934	MAINST	EUCLIABERD		MAIN ST	EUCLID AVE	ABERDEEN ST	Local	AC	1	24	759	8	Failed
2018	MANCHESTER	EASTGSOUTH		MANCHESTER DR E	EASTGATE AVE	SOUTH END	Local	AC	1	23	592	68	Fair
2019	MANCHESTER	CHICAMAYFA		MANCHESTER DR E	CHICAGO RD	MAYFAIR PL	Local	AC	1	22	196	34	Very Poor
2020	MANCHESTER	MAYFAGROSV		MANCHESTER DR E	MAYFAIR PL	GROSSVENOR PL	Local	AC	1	24	282	61	Fair
2017	MANCHESTER	GLENGEASTG		MANCHESTER DR E	GLENGATE AVE E	EASTGATE AVE	Local	AC	1	23	659	57	Fair
1659	MAPLEDRN	MAPLEWILLO		MAPLE DR N	MAPLE DR W	WILLOW DR	Local	AC	1	24	1354	60	Fair
1658	MAPLEDRW	CEDARCAMPB		MAPLE DR W	CEDAR LN	CAMPBELL AVE	Local	AC	1	23	558	73	Satisfactory
1657	MAPLEDRW	CAMPBMAPLE		MAPLE DR W	CAMPBELL AVE	MAPLE DR N	Local	AC	1	24	481	68	Fair
1656	MAPLEDRW	ASHLACEDAR		MAPLE DR W	ASHLAND AVE	CEDAR LN	Local	AC	1	23	377	47	Poor
1459	MARIANWAY	8THST207TH		MARIAN WAY	8TH ST	207TH ST	Local	AC	1	27	1173	25	Very Poor
1675	MARTINLANE	SHALSUNION		MARTIN LANE	S HALSTED ST	UNION AVENUE	Local	AC	1	28	665	40	Poor
2032	MASONCT	NORTH13THS		MASON CT	NORTH END	13TH STREET	Local	AC	1	30	600	11	Serious
2033	MASONCT	13THSOUTH		MASON CT	13TH STREET	SOUTH END	Local	AC	1	30	495	9	Failed
1588	MAYCT	THELMSEREN		MAY CT	THELMA LANE	SERENA DR	Local	AC	1	23	263	100	Good
1589	MAYCT	DAWNLTHELM		MAY CT	DAWN LANE	THELMA LANE	Local	AC	1	22	260	100	Good
1587	MAYCT	SHERRDAWNL		MAY CT	SHERRY LANE	DAWN LANE	Local	AC	1	23	255	100	Good
1112	MAYFAIRPL	GLENGCHARI		MAYFAIR PL	GLENGATE AVE E	CHARING CROSS	Local	AC	1	23	266	54	Poor
1113	MAYFAIRPL	CHARIMANCH		MAYFAIR PL	CHARING CROSS	MANCHESTER DR E	Local	AC	1	23	661	56	Fair
1111	MAYFAIRPLA	ARQUIGREEN		MAYFAIR PLACE	ARQUILLA DR E	GREENBRIAR AVE	Local	AC	1	24	1054	48	Poor
1056	MAYFIELDPL	ELMWOONORMA		MAYFIELD PL	ELMWOOD DR	NORMANDY DRIVE	Local	AC	1	24	1065	59	Fair
1055	MAYFIELDPL	NMAYFELMWO		MAYFIELD PL	N MAYFIELD PL	ELMWOOD DR	Local	AC	1	24	917	36	Very Poor
1828	MCELDOWNEY	CHICAVINCE		MCELDOWNEY PL	CHICAGO RD	VINCENNES AVE	Local	AC	1	35	667	7	Failed
1831	MCELDOWNEY	THORNTHORN		MCELDOWNEY PL	THORN STREET	THORN STREET	Local	AC	1	23	44	57	Fair
1832	MCELDOWNEY	ABERDCHICA		MCELDOWNEY PL	ABERDEEN ST	CHICAGO RD	Local	AC	1	24	583	24	Serious
1830	MCELDOWNEY	THORNABERD		MCELDOWNEY PL	THORN STREET	ABERDEEN ST	Local	AC	1	24	283	36	Very Poor
1829	MCELDOWNEY	EUCLITHORN		MCELDOWNEY PL	EUCLID AVE	THORN STREET	Local	AC	1	24	326	18	Serious
1240	MCKINLEYAV	12THS13THS		MCKINLEY AVE	12TH STREET	13TH STREET	Local	AC	1	37	733	20	Serious
1241	MCKINLEYAV	13THSE14TH		MCKINLEY AVE	13TH STREET	E 14TH ST	Local	AC	1	36	728	33	Very Poor
1699	MEADOWLN	CRESCCAMPB		MEADOW LN	CRESCENT DR	CAMPBELL AVE	Local	AC	1	21	588	89	Good
1395	MEMORIALDR	HIGHLCAMPB		MEMORIAL DR	HIGHLAND DR	CAMPBELL AVE	Local	AC	1	24	293	80	Satisfactory
1393	MEMORIALDR	WILLOHIGHL		MEMORIAL DR	WILLOW DR	HIGHLAND DR	Local	AC	1	23	352	62	Fair
1396	MEMORIALDR	THEREHIGHL		MEMORIAL DR	THERESA LN	HIGHLAND DR	Local	AC	1	23	1045	73	Satisfactory
1394	MEMORIALDR	CAMPBHERE		MEMORIAL DR	CAMPBELL AVE	THERESA LN	Local	AC	1	24	284	70	Satisfactory
1114	MILDREDLAN	MILDRNORMA		MILDRED LANE	MILDRED LN	NORMANDY DRIVE	Local	AC	1	23	1103	84	Satisfactory
1881	MINETTELN	HICKODIVIS		MINETTE LN	HICKORY ST	DIVISION ST	Local	AC	1	27	863	84	Satisfactory
1635	MOOSEPLACE	IRISLEASTE		MOOSE PLACE	IRIS LANE	EAST END	Local	AC	1	23	142	69	Fair
1833	MORGAN	CENTEHANOV		MORGAN	CENTER ST	HANOVER ST	Local	AC	1	21	577	36	Very Poor
1249	NORMALAVE	GLENGEASTG		NORMAL AVE	GLENGATE AVE	EASTGATE AVE	Local	AC	1	30	655	80	Satisfactory
1250	NORMALAVE	EASTGEJOEO		NORMAL AVE	EASTGATE AVE	E JOE ORR RD	Local	AC	1	30	663	65	Fair
1162	NORMANDYDN	PAMELFLOYD		NORMANDY DR N	PAMELA DR	FLOYD LANE	Local	AC	1	24	419	50	Poor
1576	NORMANDYDR	KATHLRIEGE		NORMANDY DRIVE	KATHLEEN LN	RIEGEL RD	Local	AC	1	25	191	100	Good
1573	NORMANDYDR	RIEGEMAYFI		NORMANDY DRIVE	RIEGEL RD	MAYFIELD PL	Local	AC	1	23	183	54	Poor
1163	NORMANDYDR	ELMWOONORMA		NORMANDY DRIVE	ELMWOOD DR	NORMANDY DRIVE	Local	AC	1	25	838	100	Good
1574	NORMANDYDR	MILDRPAMEL		NORMANDY DRIVE	MILDRED LANE	PAMELA DR	Local	AC	1	26	259	58	Fair
1575	NORMANDYDR	JOYCEKATHL		NORMANDY DRIVE	JOYCE LANE	KATHLEEN LN	Local	AC	1	23	301	100	Good
1164	NORMANDYDR	FLOYDELMWO		NORMANDY DRIVE	FLOYD LANE	ELMWOOD DR	Local	AC	1	25	973	60	Fair
1577	NORMANDYDR	THELMSEREN		NORMANDY DRIVE	THELMA LANE	SERENA DR	Local	AC	1	24	257	100	Good
1580	NORMANDYDR	MAYFIMILDR		NORMANDY DRIVE	MAYFIELD PL	MILDRED LANE	Local	AC	1	23	256	65	Fair
1579	NORMANDYDR	DAWNLTHELM		NORMANDY DRIVE	DAWN LANE	THELMA LANE	Local	AC	1	24	264	100	Good
1578	NORMANDYDR	FLOYDNORMA		NORMANDY DRIVE	FLOYD LANE	NORMANDY DR N	Local	AC	1	25	292	36	Very Poor
1569	NORMANDYDR	SHERRDAWNL		NORMANDY DRIVE	SHERRY LANE	DAWN LANE	Local	AC	1	24	240	100	Good
1571	NORMANDYDR	SERENCONST		NORMANDY DRIVE	SERENA DR	CONSTANCE DR	Local	AC	1	22	789	100	Good
1570	NORMANDYDR	CONSTJOYCE		NORMANDY DRIVE	CONSTANCE DR	JOYCE LANE	Local	AC	1	22	321	100	Good
1572	NORMANDYDR	PAMELFLOYD		NORMANDY DRIVE	PAMELA DR	FLOYD LANE	Local	AC	1	25	303	43	Poor
1172	OAKSTREET	16THSOAKST		OAK STREET	16TH ST	OAK ST	Local	AC	1	32	887	15	Serious

City of Chicago Heights, IL
Street Inventory and Condition Summary - Sorted by Street Name



GISID	Street ID	Block ID	Street Prefix	On Street	From Street	To Street	Functional Class	Pavement Type	Pavement Width (ft)	Pavement Width (ft)	Pavement Length (ft)	Survey Pavement Condition Index (PCI)	Condition Category
1072	OLYMPICVIL	WESTEDIVIS		OLYMPIC VILLAGE	WEST END	DIVISION ST	Local	AC	1	20	346	100	Good
1432	ORCHARDAVE	12THS13THS		ORCHARD AVE	12TH ST	13TH STREET	Local	AC	1	27	660	29	Very Poor
1433	ORCHARDAVE	13THSSOUTH		ORCHARD AVE	13TH STREET	SOUTH END	Local	AC	1	23	245	28	Very Poor
1074	ORCHARDAVE	NORTHW14TH		ORCHARD AVE	NORTH END	W 14TH ST	Local	AC	1	22	308	33	Very Poor
1187	OTTOBLVD	E14TH15THS		OTTO BLVD	E 14TH ST	15TH ST	Local	AC	1	34	671	24	Serious
1184	OTTOBLVD	12THS13THS		OTTO BLVD	12TH STREET	13TH ST	Local	AC	1	29	676	55	Fair
1186	OTTOBLVD	13THSE14TH		OTTO BLVD	13TH ST	E 14TH ST	Local	AC	1	23	705	11	Serious
1185	OTTOBLVD	15THS16THS		OTTO BLVD	15TH ST	16TH ST	Local	AC	1	34	697	37	Very Poor
1119	PAMELADR	PEYTOCRAIG		PAMELA DR	PEYTON DRIVE	CRAIG DRIVE W	Local	AC	1	33	388	40	Poor
1118	PAMELADR	COOLPEYTO		PAMELA DR	COOLIDGE ST	PEYTON DRIVE	Local	AC	1	34	337	67	Fair
1121	PAMELADR	VOLLMARQUI		PAMELA DR	VOLLMER RD	ARQUILLA DR E	Local	AC	1	24	185	68	Fair
1123	PAMELADR	FLOYDNORMA		PAMELA DR	FLOYD LANE	NORMANDY DRIVE	Local	AC	1	25	893	67	Fair
1124	PAMELADR	CRAIGELMWO		PAMELA DR	CRAIG DRIVE W	ELMWOOD DR	Local	AC	1	34	892	44	Poor
1120	PAMELADR	NORMAVOLLM		PAMELA DR	NORMANDY DRIVE	VOLLMER RD	Local	AC	1	24	183	46	Poor
1122	PAMELADR	ELMWFLOYD		PAMELA DR	ELMWOOD DR	FLOYD LANE	Local	AC	1	22	259	75	Satisfactory
1193	PARKAVE	ISAAV13THS		PARK AVE	ISA AVE	13TH ST	Local	AC	1	27	348	11	Serious
1191	PARKAVE	13THSE14TH		PARK AVE	13TH ST	E 14TH ST	Local	AC	1	27	699	9	Failed
1190	PARKAVE	12THSISAAV		PARK AVE	12TH STREET	ISA AVE	Local	AC	1	26	344	4	Failed
1188	PARKAVE	NORTH12THS		PARK AVE	NORTH END	12TH STREET	Local	AC	1	26	274	51	Poor
1192	PARKAVE	E14TH15THS		PARK AVE	E 14TH ST	15TH ST	Local	AC	1	43	673	46	Poor
1189	PARKAVE	15THSHALST		PARK AVE	15TH ST	HALSTED ST	Local	AC	1	32	150	75	Satisfactory
2049	PARKSIDEAV	PEORISHALS		PARKSIDE AVE	PEORIA STREET	S HALSTED ST	Local	AC	1	33	658	60	Fair
1676	PARKSIDEAV	SHALSUNION		PARKSIDE AVE	S HALSTED ST	UNION AVENUE	Local	AC	1	24	652	10	Serious
2048	PARKSIDEAV	CHICAPEORI		PARKSIDE AVE	CHICAGO RD	PEORIA STREET	Local	AC	1	33	1273	48	Poor
1696	PARKVIEWAV	SCHILELDER		PARKVIEW AVE	SCHILLING AVE	ELDER AVE	Local	AC	1	25	1283	67	Fair
1238	PARNELLAV	GLENGEASTG		PARNELL AV	GLENGATE AVE	EASTGATE AVE	Local	AC	1	29	659	83	Satisfactory
1239	PARNELLAV	EASTGEJOEO		PARNELL AV	EASTGATE AVE	E JOE ORR RD	Local	AC	1	27	660	86	Good
1242	PARNELLAVE	E14TH15THS		PARNELL AVE	E 14TH ST	15TH STREET	Local	AC	1	23	671	6	Failed
1147	PATRICIADR	EHOLBFRANC		PATRICIA DR	E HOLBROOK RD	FRANCES LN	Local	AC	1	25	299	42	Poor
1148	PATRICIADR	FRANCPATRI		PATRICIA DR	FRANCES LN	PATRICIA LN	Local	AC	1	25	360	47	Poor
1149	PATRICIALN	PATRIJUDIT		PATRICIA LN	PATRICIA DR	JUDITH LN	Local	AC	1	24	506	54	Poor
1458	PEGGYLN	12THS13THS		PEGGY LN	12TH STREET	13TH STREET	Local	AC	1	25	749	18	Serious
1457	PEGGYLN	GREGO12THS		PEGGY LN	GREGORY DR	12TH STREET	Local	AC	1	24	170	40	Poor
2034	PEORIAST	W195TCOALE		PEORIA ST	W 195TH ST	COALES RD	Local	AC	1	17	260	45	Poor
1181	PEORIASTRE	SOUTHROAD		PEORIA STREET	SOUTHGATE AVE	BROADWAY ST	Local	AC	1	28	668	66	Fair
1180	PEORIASTRE	EJOEOALLEY		PEORIA STREET	E JOE ORR RD	ALLEY	Local	AC	1	29	183	97	Good
1182	PEORIASTRE	BROADPARKS		PEORIA STREET	BROADWAY ST	PARKSIDE AVE	Local	AC	1	24	648	50	Poor
1623	PEYTONDRIV	LEROSPAMEL		PEYTON DRIVE	LEROSE DR	PAMELA DR	Local	AC	1	26	954	57	Fair
1622	PEYTONDRIV	NMAYFLEROS		PEYTON DRIVE	N MAYFAIR PL	PEYTON DRIVE	Local	AC	1	25	621	47	Poor
1446	PIACENTILN	12THS13THS		PIACENTI LN	12TH ST	13TH STREET	Local	AC	1	23	599	18	Serious
1445	PIACENTILN	GREGO12THS		PIACENTI LN	GREGORY DR	12TH ST	Local	AC	1	23	241	48	Poor
1066	PLAZACT	CALDWCHICA		PLAZA CT	CALDWELL AVE	CHICAGO RD	Local	AC	1	20	196	26	Very Poor
1065	PLAZACT	ARQUICALDW		PLAZA CT	ARQUILLA DR N	CALDWELL AVE	Local	AC	1	20	977	25	Very Poor
1608	PLEASANTDR	CONSTRAVED		PLEASANT DR	CONSTANCE DR	RAVE DRIVE E	Local	AC	1	25	385	100	Good
1606	PLEASANTDR	SERENBRENT		PLEASANT DR	SERENA DR	BRENTWOOD DR	Local	AC	1	24	302	100	Good
1607	PLEASANTDR	BRENTCONST		PLEASANT DR	BRENTWOOD DR	CONSTANCE DR	Local	AC	1	22	357	100	Good
1605	PLEASANTDR	SHERRSEREN		PLEASANT DR	SHERRY LANE	SERENA DR	Local	AC	1	25	943	99	Good
1935	PLYMOUTHDR	ASHLADARTM		PLYMOUTH DR	ASHLAND AVE	DARTMOUTH ST	Local	AC	1	23	587	83	Satisfactory
1936	PLYMOUTHDR	DARTMCAMPB		PLYMOUTH DR	DARTMOUTH ST	CAMPBELL AVE	Local	AC	1	23	444	92	Good
1270	PORTLANDAV	25THSE26TH		PORTLAND AVE	25TH STREET	E 26TH ST	Local	AC	1	27	321	11	Serious
1271	PORTLANDAV	13THSE14TH		PORTLAND AVE	13TH STREET	E 14TH ST	Local	AC	1	25	664	27	Very Poor
1274	PORTLANDAV	E14TH15THS		PORTLAND AVE	E 14TH ST	15TH STREET	Local	AC	1	24	659	7	Failed
1269	PORTLANDAV	24THS25THS		PORTLAND AVE	24TH STREET	25TH STREET	Local	AC	1	27	337	0	Failed
1272	PORTLANDAV	15THS16THS		PORTLAND AVE	15TH STREET	16TH ST	Local	AC	1	24	663	8	Failed
1273	PORTLANDAV	16THS17THS		PORTLAND AVE	16TH ST	17TH STREET	Local	AC	1	24	635	0	Failed
1268	PORTLANDAV	23RDS24THS		PORTLAND AVE	23RD STREET	24TH STREET	Local	AC	1	27	329	14	Serious
1267	PORTLANDAV	22NDS23RDS		PORTLAND AVE	22ND ST	23RD STREET	Local	AC	1	29	329	11	Serious
1266	PORTLANDAV	21STS22NDS		PORTLAND AVE	21ST STREET	22ND ST	Local	AC	1	21	298	35	Very Poor
1376	PRAIRIEAVE	13THSW14TH		PRAIRIE AVE	13TH STREET	W 14TH ST	Local	AC	1	25	658	76	Satisfactory
1649	RANGERDR	TRAVEENTER		RANGER DR	TRAVERS AVE	ENTERPRISE CT	Local	AC	1	24	634	33	Very Poor
1648	RANGERDR	LEXINTRAVE		RANGER DR	LEXINGTON DR	TRAVERS AVE	Local	AC	1	25	255	38	Very Poor
1617	RAVEDRIVEE	CRAIGTERRA		RAVE DRIVE E	CRAIG DRIVE W	TERRACE DR	Local	AC	1	22	264	100	Good
1616	RAVEDRIVEE	RAYEDFREDE		RAVE DRIVE E	RAYE DRIVE N	FREDERICK DR	Local	AC	1	24	242	100	Good
1619	RAVEDRIVEE	FREDECRAGI		RAVE DRIVE E	FREDERICK DR	CRAIG DRIVE W	Local	AC	1	24	277	100	Good
1618	RAVEDRIVEE	TERRAPLEAS		RAVE DRIVE E	TERRACE DR	PLEASANT DR	Local	AC	1	22	283	100	Good
1620	RAYEDRIVEN	SHERRSEREN		RAYE DRIVE N	SHERRY LANE	SERENA DR	Local	AC	1	24	894	92	Good
1621	RAYEDRIVEN	SERENRAVED		RAYE DRIVE N	SERENA DR	RAVE DRIVE E	Local	AC	1	22	738	100	Good
1507	REVERECT	ANDOVNBROOK		REVERE CT	ANDOVER DR	BROOKLINE ST	Local	AC	1	22	280	92	Good
1508	REVERECT	BROOKBEACO		REVERE CT	BROOKLINE ST	BEACON BLVD	Local	AC	1	22	625	99	Good
2013	ROBERTALN	ARQUIBRIAR		ROBERTA LN	ARQUILLA DR E	BRIARGATE AVE	Local	AC	1	24	511	52	Poor
1999	ROBERTSCOV	CITYLCOVED		ROBERTS COVE	CITY LIMIT	COVE DR	Local	AC	1	31	226	88	Good
2000	ROBERTSCOV	COVEDNEEND		ROBERTS COVE	COVE DR	NE END	Local	AC	1	45	136	99	Good
2014	ROBETRALN	BRIARGREEN		ROBETRA LN	BRIARGATE AVE	GREENBRIAR AVE	Local	AC	1	22	345	48	Poor
1637	ROSEWOODLN	LEROSPATRI		ROSEWOOD LN	LEROSE DR	PATRICIA DR	Local	AC	1	26	871	82	Satisfactory
1638	ROSEWOODLN	PATRIW194T		ROSEWOOD LN	PATRICIA DR	W 194TH ST	Local	AC	1	26	309	85	Good
1544	SANDRALN	ABBOTTCAREY		SANDRA LN	ABBOTT AVE	CAREY COURT	Local	AC	1	24	267	44	Poor
1545	SANDRALN	CAREYBRADL		SANDRA LN	CAREY COURT	BRADLEY DR N	Local	AC	1	22	809	27	Very Poor
1170	SANGAMONST	EJOEOBROAD		SANGAMON ST	E JOE ORR RD	BROADWAY ST	Local	AC	1	22	1065	58	Fair
1171	SANGAMONST	BROADSOUTH		SANGAMON ST	BROADWAY ST	SOUTH END	Local	AC	1	18	498	50	Poor
1643	SARATOGADR	LEXINTRAVE		SARATOGA DR	LEXINGTON DR	TRAVERS AVE	Local	AC	1	24	520	22	Serious
1644	SARATOGADR	TRAVEENTER		SARATOGA DR	TRAVERS AVE	ENTERPRISE RD	Local	AC	1	24	496	39	Very Poor
1309	SCHILLINGA	COUNT13THS		SCHILLING AVE	COUNTRY CLUB	13TH STREET	Local	AC	1	24	394	43	Poor
1312	SCHILLINGA	WALLAELDER		SCHILLING AVE	WALLA	ELDER AVE	Local	AC	1	24	687	57	Fair
1311	SCHILLINGA	PARKVWALLA		SCHILLING AVE	PARKVIEW AVE	WALLA	Local	AC	1	24	282	56	Fair
1305	SCHILLINGA	15THP16THS		SCHILLING AVE	15TH PLACE	16TH ST	Local	AC	1	25	280	48	Poor
1313	SCHILLINGA	14THP15THS		SCHILLING AVE	14TH PLACE	15TH ST	Local	AC	1	26	333	39	Very Poor
1308	SCHILLINGA	13THSW14TH		SCHILLING AVE	13TH STREET	W 14TH ST	Local	AC	1	25	658	57	Fair

City of Chicago Heights, IL
Street Inventory and Condition Summary - Sorted by Street Name



GISID	Street ID	Block ID	Street Prefix	On Street	From Street	To Street	Functional Class	Pavement Type	Pavement Width (ft)	Pavement Width (ft)	Pavement Length (ft)	Survey Pavement Condition Index (PCI)	Condition Category
1307	SCHILLINGA	ELDERCOURT		SCHILLING AVE	ELDER AVE	COUNTRY CLUB	Local	AC	1	24	462	60	Fair
1310	SCHILLINGA	W14TH14THP		SCHILLING AVE	W 14TH ST	14TH PLACE	Local	AC	1	26	332	40	Poor
1306	SCHILLINGA	10THSPARKV		SCHILLING AVE	10TH STREET	PARKVIEW AVE	Local	AC	1	24	332	47	Poor
1314	SCHILLINGS	15THSSCHIL		SCHILLING ST	15TH ST	SCHILLING AVE	Local	AC	1	23	447	40	Poor
1155	SCHOOLST	16THPHICKO		SCHOOL ST	16TH PL	HICKORY ST	Local	AC	1	32	686	2	Failed
1428	SCOTTAVE	11THP12THS		SCOTT AVE	11TH PLACE	12TH ST	Local	AC	1	28	322	21	Serious
1427	SCOTTAVE	11THS11THP		SCOTT AVE	11TH STREET	11TH PLACE	Local	AC	1	28	150	49	Poor
1420	SCOTTAVE	15THS15THP		SCOTT AVE	15TH ST	15TH PLACE	Local	AC	1	21	320	36	Very Poor
1425	SCOTTAVE	W14TH15THS		SCOTT AVE	W 14TH ST	15TH ST	Local	AC	1	21	666	24	Serious
1422	SCOTTAVE	15THP16THS		SCOTT AVE	15TH PLACE	16TH ST	Local	AC	1	22	339	33	Very Poor
1426	SCOTTAVE	12THS13THS		SCOTT AVE	12TH ST	13TH STREET	Local	AC	1	28	661	56	Fair
1421	SCOTTAVE	16THP17THS		SCOTT AVE	16TH PLACE	17TH STREET	Local	AC	1	27	330	78	Satisfactory
1419	SCOTTAVE	NORTH11THS		SCOTT AVE	NORTH END	11TH STREET	Local	AC	1	28	824	31	Very Poor
1423	SCOTTAVE	16THS16THP		SCOTT AVE	16TH ST	16TH PLACE	Local	AC	1	22	377	32	Very Poor
1424	SCOTTAVE	13THSW14TH		SCOTT AVE	13TH STREET	W 14TH ST	Local	AC	1	28	661	38	Very Poor
1372	SERENADR	MAYCTLAURA		SERENA DR	MAY CT	LAURA LN	Local	AC	1	33	494	100	Good
1370	SERENADR	TAHOEELMWO		SERENA DR	TAHOE DR	ELMWOOD DR	Local	AC	1	31	201	100	Good
1362	SERENADR	FREDECRAGI		SERENA DR	FREDERICK DR	CRAIG DRIVE W	Local	AC	1	31	270	98	Good
1361	SERENADR	LEONARAYED		SERENA DR	LEONARD ST	RAYE DRIVE N	Local	AC	1	31	305	100	Good
1366	SERENADR	RAYEDFREDE		SERENA DR	RAYE DRIVE N	FREDERICK DR	Local	AC	1	31	284	100	Good
1369	SERENADR	CRAIGPLEAS		SERENA DR	CRAIG DRIVE W	PLEASANT DR	Local	AC	1	31	358	99	Good
1365	SERENADR	LYNNLEDDYS		SERENA DR	LYNN LN	EDDY STREET	Local	AC	1	31	259	100	Good
1360	SERENADR	WHOLBLYNNL		SERENA DR	W HOLBROOK RD	LYNN LN	Local	AC	1	33	301	99	Good
1367	SERENADR	ELMWOMAYCT		SERENA DR	ELMWOOD DR	MAY CT	Local	AC	1	33	262	100	Good
1371	SERENADR	EDDYSCHARL		SERENA DR	EDDY STREET	CHARLES STREET	Local	AC	1	31	284	100	Good
1368	SERENADR	CHARLELEONA		SERENA DR	CHARLES STREET	LEONARD ST	Local	AC	1	31	350	97	Good
1373	SERENADR	LAURANORMA		SERENA DR	LAURA LN	NORMANDY DRIVE	Local	AC	1	33	265	100	Good
1363	SERENADR	PLEASTAHOE		SERENA DR	PLEASANT DR	TAHOE DR	Local	AC	1	31	265	100	Good
1364	SERENADR	NORMAUNKNO		SERENA DR	NORMANDY DRIVE	UNKNOWN	Local	AC	1	31	169	100	Good
2001	SHEADR	NORTHCOVED		SHEA DR	NORTH END	COVE DR	Local	AC	1	26	475	98	Good
1265	SHEILDSST	E14TH15THS		SHEILDS ST	E 14TH ST	15TH STREET	Local	AC	1	21	659	5	Failed
1262	SHEILDSST	13THSE14TH		SHEILDS ST	13TH STREET	E 14TH ST	Local	AC	1	24	666	28	Very Poor
1264	SHEILDSST	16THS17THS		SHEILDS ST	16TH ST	17TH STREET	Local	AC	1	27	627	12	Serious
1263	SHEILDSST	15THS16THS		SHEILDS ST	15TH STREET	16TH ST	Local	AC	1	31	666	39	Very Poor
1880	SHELLYLN	16THPINGRI		SHELLY LN	16TH PLACE	INGRID LN	Local	AC	1	27	858	87	Good
1402	SHERRYLANE	TAHOEELMWO		SHERRY LANE	TAHOE DR	ELMWOOD DR	Local	AC	1	31	259	100	Good
1398	SHERRYLANE	LYNNLEDDYS		SHERRY LANE	LYNN LN	EDDY STREET	Local	AC	1	24	327	96	Good
1399	SHERRYLANE	FREDEPLEAS		SHERRY LANE	FREDERICK DR	PLEASANT DR	Local	AC	1	24	521	100	Good
1403	SHERRYLANE	PLEASTAHOE		SHERRY LANE	PLEASANT DR	TAHOE DR	Local	AC	1	22	260	100	Good
1401	SHERRYLANE	LEONARAYED		SHERRY LANE	LEONARD ST	RAYE DRIVE N	Local	AC	1	24	283	95	Good
1405	SHERRYLANE	MAYCTNORMA		SHERRY LANE	MAY CT	NORMANDY DRIVE	Local	AC	1	24	753	100	Good
1400	SHERRYLANE	CHARLELEONA		SHERRY LANE	CHARLES STREET	LEONARD ST	Local	AC	1	24	279	100	Good
1404	SHERRYLANE	EDDYSCHARL		SHERRY LANE	EDDY STREET	CHARLES STREET	Local	AC	1	22	267	98	Good
1407	SHERRYLANE	ELMWOMAYCT		SHERRY LANE	ELMWOOD DR	MAY CT	Local	AC	1	22	258	100	Good
1406	SHERRYLANE	RAYEDFREDE		SHERRY LANE	RAYE DRIVE N	FREDERICK DR	Local	AC	1	24	282	99	Good
1654	SOUTHGATEA	UNIONLOWEA		SOUTHGATE AVE	UNION AVENUE	LOWE AVENUE	Local	AC	1	22	315	39	Very Poor
1653	SOUTHGATEA	SHALSEMERA		SOUTHGATE AVE	S HALSTED ST	EMERALD AVE	Local	AC	1	22	340	28	Very Poor
1652	SOUTHGATEA	PEORIEASTE		SOUTHGATE AVE	PEORIA STREET	EAST END	Local	AC	1	22	129	85	Good
1655	SOUTHGATEA	EMERAUNION		SOUTHGATE AVE	EMERALD AVE	UNION AVENUE	Local	AC	1	20	323	41	Poor
1646	SPRUCELN	CAMPBWILLO		SPRUCE LN	CAMPBELL AVE	WILLOW DR	Local	AC	1	24	281	80	Satisfactory
1645	SPRUCELN	ASHLACEDAR		SPRUCE LN	ASHLAND AVE	CEDAR LN	Local	AC	1	24	315	52	Poor
1647	SPRUCELN	CEDARCAMP		SPRUCE LN	CEDAR LN	CAMPBELL AVE	Local	AC	1	22	309	73	Satisfactory
1937	STANDISHST	BUNKEYALEA		STANDISH ST	BUNKER STREET	YALE AVENUE	Local	AC	1	22	867	99	Good
1260	STEWARTAVE	23RDS24THS		STEWART AVE	23RD ST	24TH STREET	Local	AC	1	22	337	28	Very Poor
1070	STEWARTAVE	16THS17THS		STEWART AVE	16TH ST	17TH STREET	Local	AC	1	18	625	41	Poor
1257	STEWARTAVE	22NDS23RDS		STEWART AVE	22ND ST	23RD ST	Local	AC	1	22	321	29	Very Poor
1069	STEWARTAVE	15THS16THS		STEWART AVE	15TH STREET	16TH ST	Local	AC	1	22	667	17	Serious
1258	STEWARTAVE	25THSE26TH		STEWART AVE	25TH STREET	E 26TH ST	Local	AC	1	21	340	5	Failed
1259	STEWARTAVE	24THS25THS		STEWART AVE	24TH STREET	25TH STREET	Local	AC	1	22	334	10	Serious
1256	STEWARTAVE	21STS22NDS		STEWART AVE	21ST STREET	22ND ST	Local	AC	1	22	328	17	Serious
1486	STIRLINGAV	CITYL209TH		STIRLING AVE	CITY LIMIT	209TH ST	Local	AC	1	20	843	21	Serious
1490	STIRLINGAV	207THDS@16		STIRLING AVE	207TH ST	DS@162S 207TH ST	Local	AC	1	22	162	18	Serious
1525	STRIEFFAVE	ARQUICALDW		STRIEFF AVE	ARQUILLA DR N	CALDWELL AVE	Local	AC	1	22	955	37	Very Poor
1524	STRIEFFAVE	WESTGARQUI		STRIEFF AVE	WESTGATE AVE	ARQUILLA DR N	Local	AC	1	22	260	43	Poor
1585	SUECOURT	CONSTJOYCE		SUE COURT	CONSTANCE DR	JOYCE LANE	Local	AC	1	22	248	100	Good
1586	SUECOURT	JOYCEKATHL		SUE COURT	JOYCE LANE	KATHLEEN LN	Local	AC	1	22	257	100	Good
1381	SUNNYSIDEA	15THP16THS		SUNNYSIDE AVE	15TH PLACE	16TH ST	Local	AC	1	22	333	69	Fair
1384	SUNNYSIDEA	13THSW14TH		SUNNYSIDE AVE	13TH STREET	W 14TH ST	Local	AC	1	24	662	48	Poor
1380	SUNNYSIDEA	15THS15THP		SUNNYSIDE AVE	15TH ST	15TH PLACE	Local	AC	1	21	323	78	Satisfactory
1383	SUNNYSIDEA	14THP15THS		SUNNYSIDE AVE	14TH PLACE	15TH ST	Local	AC	1	22	326	92	Good
1379	SUNNYSIDEA	17THSHICKO		SUNNYSIDE AVE	17TH STREET	HICKORY STREET	Local	AC	1	27	318	90	Good
1378	SUNNYSIDEA	16THP17THS		SUNNYSIDE AVE	16TH PLACE	17TH STREET	Local	AC	1	27	322	55	Fair
1385	SUNNYSIDEA	W14TH14THP		SUNNYSIDE AVE	W 14TH ST	14TH PLACE	Local	AC	1	22	333	77	Satisfactory
1377	SUNNYSIDEA	COUNT13THS		SUNNYSIDE AVE	COUNTRY CLUB	13TH STREET	Local	AC	1	20	559	50	Poor
1382	SUNNYSIDEA	16THS16THP		SUNNYSIDE AVE	16TH ST	16TH PLACE	Local	AC	1	21	385	39	Very Poor
1516	SUNSETAVE	W14THW14TH		SUNSET AVE	W 14TH ST	W 14TH PL	Local	AC	1	26	312	88	Good
1517	SUNSETAVE	W14TH15THS		SUNSET AVE	W 14TH PL	15TH ST	Local	AC	1	27	375	82	Satisfactory
1624	TAHOEDR	SHERRSEREN		TAHOE DR	SHERRY LANE	SERENA DR	Local	AC	1	24	796	100	Good
1604	TERRACEDR	BRENTRAVED		TERRACE DR	BRENTWOOD DR	RAVE DRIVE E	Local	AC	1	24	666	100	Good
1633	TERRYCT	LEROSJUDIT		TERRY CT	LEROSE DR	JUDITH LN	Local	AC	1	26	828	80	Satisfactory
1632	TERRYCT	WESTLEROS		TERRY CT	WEST END	LEROSE DR	Local	AC	1	24	148	97	Good
1387	THELMALANE	MAYCTNORMA		THELMA LANE	MAY CT	NORMANDY DRIVE	Local	AC	1	24	753	100	Good
1386	THERESALN	MEMORHIGHL		THERESA LN	MEMORIAL DR	HIGHLAND DR	Local	AC	1	24	821	90	Good
1076	THOMASST	THOMAS207TH		THOMAS ST	THOMAS STREET	207TH ST	Local	AC	1	28	565	37	Very Poor
1491	THOMASSTRE	8THSTBRADO		THOMAS STREET	8TH ST	BRADOC ST	Local	AC	1	28	628	35	Very Poor
1108	THORNSTREE	MCELD16THS		THORN STREET	MCELDOWNEY PL	16TH ST	Local	AC	1	22	221	45	Poor
1107	THORNSTREE	15THSMCELD		THORN STREET	15TH ST	MCELDOWNEY PL	Local	AC	1	22	440	31	Very Poor

City of Chicago Heights, IL
 Street Inventory and Condition Summary - Sorted by Street Name



GISID	Street ID	Block ID	Street Prefix	On Street	From Street	To Street	Functional Class	Pavement Type	Pavement Width (ft)	Pavement Width (ft)	Pavement Length (ft)	Survey Pavement Condition Index (PCI)	Condition Category
1110	THORNSTREE	16THS16THP		THORN STREET	16TH ST	16TH PL	Local	AC	1	24	354	24	Serious
1109	THORNSTREE	16THPHICKO		THORN STREET	16TH PL	HICKORY ST	Local	AC	1	22	665	9	Failed
1502	TRAVERSAVE	SARATYORKT		TRAVERS AVE	SARATOGA DR	YORKTOWN RD	Local	AC	1	31	548	26	Very Poor
1501	TRAVERSAVE	RANGE205TH		TRAVERS AVE	RANGER DR	205TH ST	Local	AC	1	31	288	31	Very Poor
1085	TRAVERSAVE	205THHUTCH		TRAVERS AVE	205TH ST	HUTCHINSON AVE	Local	AC	1	20	423	25	Very Poor
2059	TRAVERSAVE	CITYLCITYL		TRAVERS AVE	CITY LIMIT	CITY LIMIT	Local	AC	1	22	98	18	Serious
1500	TRAVERSAVE	CITYLSARAT		TRAVERS AVE	CITY LIMIT	SARATOGA DR	Local	AC	1	31	151	47	Poor
1086	TRAVERSAVE	HUTCHCITYL		TRAVERS AVE	HUTCHINSON AVE	CITY LIMIT	Local	AC	1	20	123	39	Very Poor
1503	TRAVERSAVE	YORKTRANGE		TRAVERS AVE	YORKTOWN RD	RANGER DR	Local	AC	1	34	341	38	Very Poor
1087	TRAVERSAVE	CITYL209TH		TRAVERS AVE	CITY LIMIT	209TH ST	Local	AC	1	18	312	28	Very Poor
1218	UNION	15THS16THS		UNION	15TH STREET	16TH ST	Local	AC	1	20	660	9	Failed
1219	UNION	16THS17THS		UNION	16TH ST	17TH STREET	Local	PCC	2	55	625	72	Satisfactory

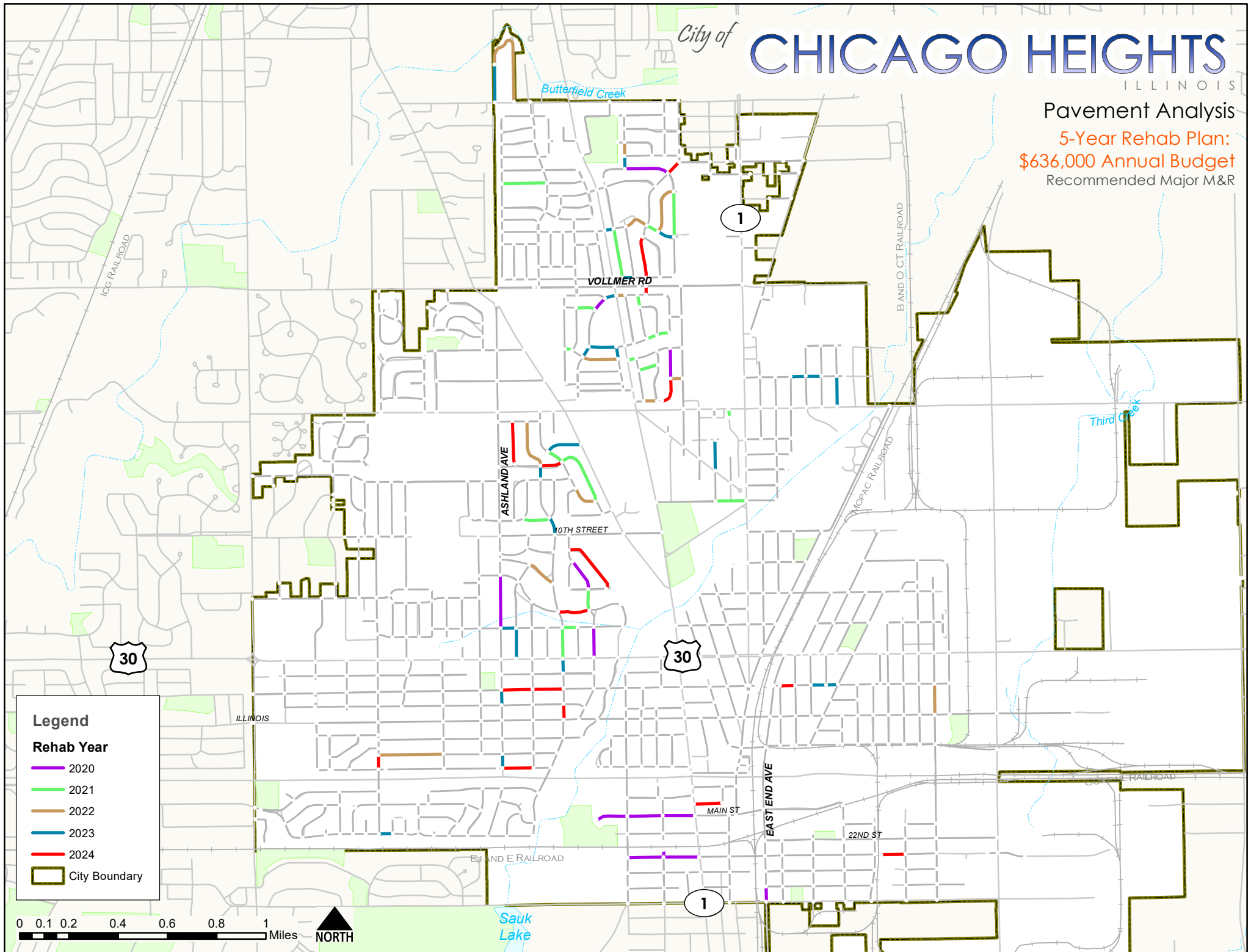
Appendix B

\$636K Street Rehabilitation Program Recommendations

City of **CHICAGO HEIGHTS**
ILLINOIS

Pavement Analysis

5-Year Rehab Plan:
\$636,000 Annual Budget
Recommended Major M&R




Legend

Rehab Year

- 2020
- 2021
- 2022
- 2023
- 2024

City Boundary



Appendix C

\$636K Street Rehabilitation Program 5 Year Post Rehab Condition

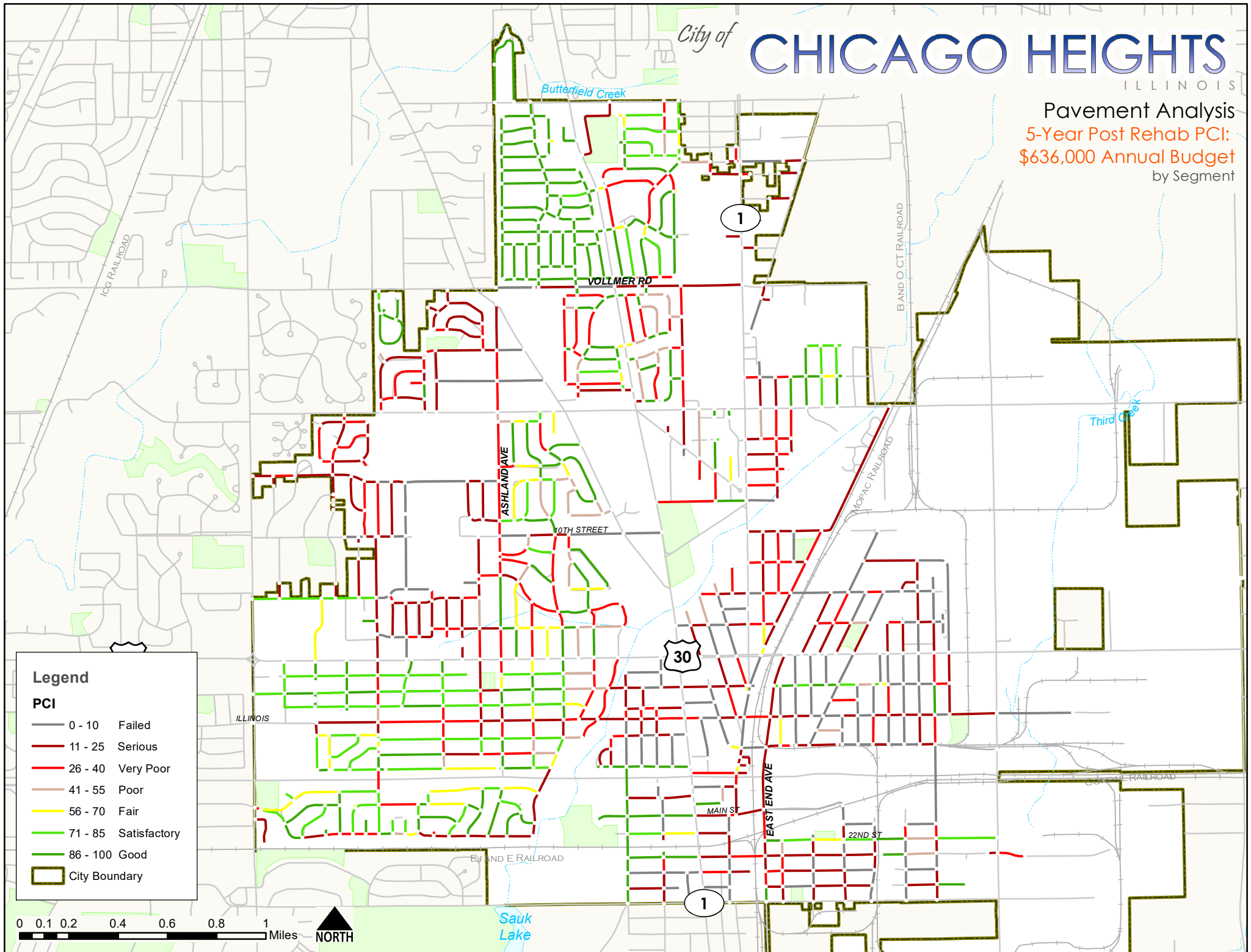

City of **CHICAGO HEIGHTS**
ILLINOIS

Pavement Analysis
5-Year Post Rehab PCI:
\$636,000 Annual Budget
by Segment

Legend

PCI

- 0 - 10 Failed
- 11 - 25 Serious
- 26 - 40 Very Poor
- 41 - 55 Poor
- 56 - 70 Fair
- 71 - 85 Satisfactory
- 86 - 100 Good
- City Boundary

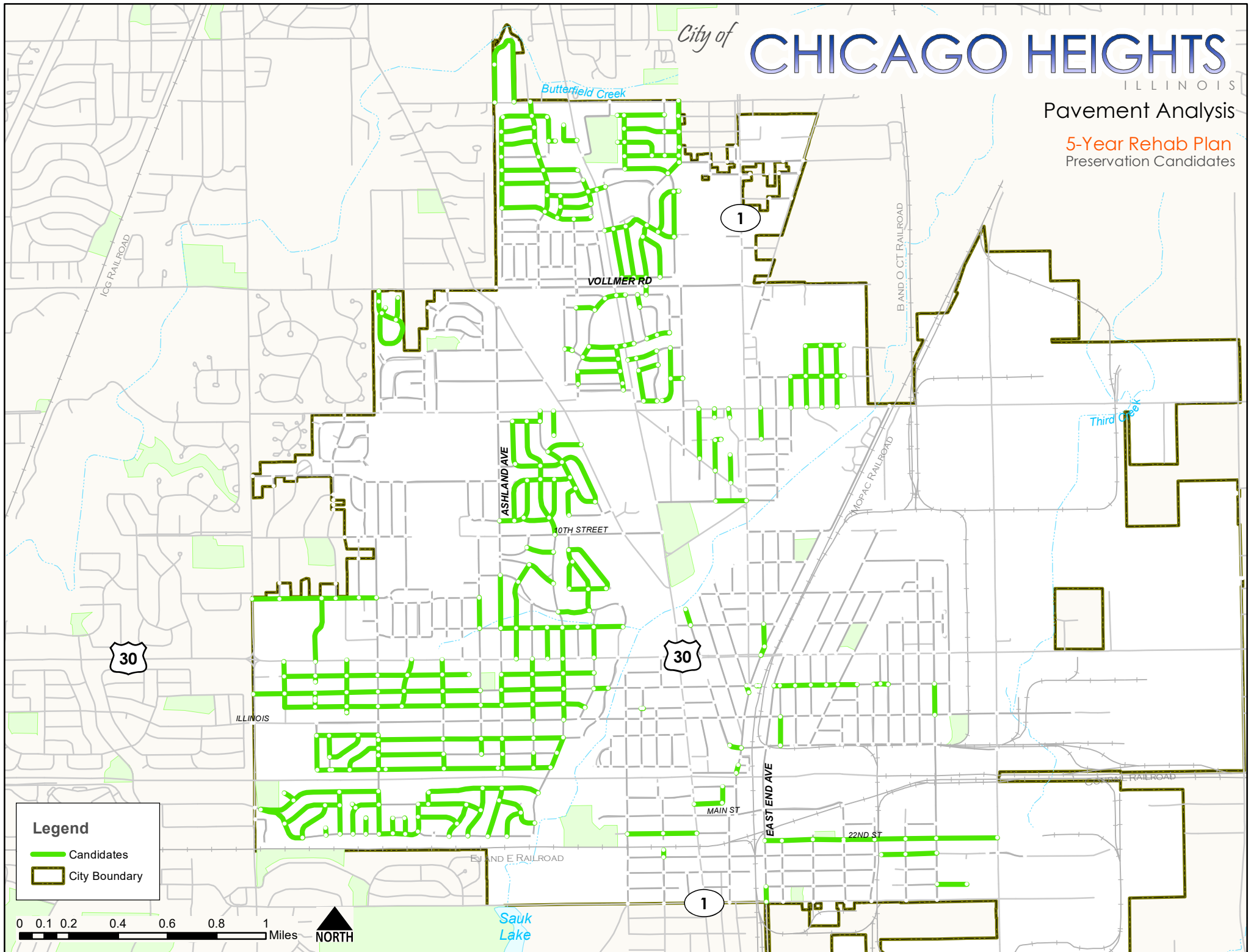


Appendix D


Preventive Candidates


City of **CHICAGO HEIGHTS**
ILLINOIS

Pavement Analysis
5-Year Rehab Plan
Preservation Candidates



Legend

-  Candidates
-  City Boundary



City of Chicago Heights, IL
Localized Preventive M&R
Segment and Work Candidates

NetworkID	BranchID	SectionID	Distress Code	Description	Severity	Distress Qty	Distress Unit	Percent Distress	Work Description	Work Qty	Work Unit	Unit Cost	Work Cost
CHIHEIGHTS	13THSTREET	ASHLAFRANK	1	ALLIGATOR CR	Low	622.05	SqFt	8.54	Patching - AC Shallow	726.56	SqFt	\$4.00	\$2,905.52
CHIHEIGHTS	13THSTREET	ASHLAFRANK	7	EDGE CR	Low	139.99	Ft	1.92	Crack Sealing - AC	140.09	Ft	\$0.25	\$35.00
CHIHEIGHTS	13THSTREET	ASHLAFRANK	10	L & T CR	Low	319	Ft	4.38	Crack Sealing - AC	318.9	Ft	\$0.25	\$79.75
CHIHEIGHTS	13THSTREET	CAMPBGARDE	1	ALLIGATOR CR	Low	1136.99	SqFt	14.44	Patching - AC Shallow	1276.6	SqFt	\$4.00	\$5,106.87
CHIHEIGHTS	13THSTREET	CAMPBGARDE	7	EDGE CR	Low	169	Ft	2.15	Crack Sealing - AC	168.96	Ft	\$0.25	\$42.25
CHIHEIGHTS	13THSTREET	CAMPBGARDE	10	L & T CR	Low	604.99	Ft	7.69	Crack Sealing - AC	604.99	Ft	\$0.25	\$151.25
CHIHEIGHTS	13THSTREET	FRANKSUNNY	1	ALLIGATOR CR	Low	361.02	SqFt	4.84	Patching - AC Shallow	441.32	SqFt	\$4.00	\$1,765.89
CHIHEIGHTS	13THSTREET	FRANKSUNNY	7	EDGE CR	Low	171	Ft	2.29	Crack Sealing - AC	170.93	Ft	\$0.25	\$42.75
CHIHEIGHTS	13THSTREET	FRANKSUNNY	10	L & T CR	Low	487.01	Ft	6.53	Crack Sealing - AC	486.88	Ft	\$0.25	\$121.75
CHIHEIGHTS	13THSTREET	GARDESCHIL	1	ALLIGATOR CR	Low	1349.04	SqFt	16.63	Patching - AC Shallow	1500.49	SqFt	\$4.00	\$6,003.31
CHIHEIGHTS	13THSTREET	GARDESCHIL	6	DEPRESSION	High	38.97	SqFt	0.48	Patching - AC Deep	67.81	SqFt	\$8.00	\$545.08
CHIHEIGHTS	13THSTREET	GARDESCHIL	7	EDGE CR	Low	14.01	Ft	0.17	Crack Sealing - AC	14.11	Ft	\$0.25	\$3.50
CHIHEIGHTS	13THSTREET	GARDESCHIL	7	EDGE CR	High	45.01	Ft	0.55	Patching - AC Shallow	74.27	SqFt	\$4.00	\$295.28
CHIHEIGHTS	13THSTREET	GARDESCHIL	10	L & T CR	Low	510.01	Ft	6.29	Crack Sealing - AC	509.84	Ft	\$0.25	\$127.50
CHIHEIGHTS	13THSTREET	PRAIRCAMPB	1	ALLIGATOR CR	Low	336.05	SqFt	4.64	Patching - AC Shallow	413.3	SqFt	\$4.00	\$1,655.11
CHIHEIGHTS	13THSTREET	PRAIRCAMPB	7	EDGE CR	Low	152.99	Ft	2.11	Crack Sealing - AC	152.9	Ft	\$0.25	\$38.25
CHIHEIGHTS	13THSTREET	PRAIRCAMPB	10	L & T CR	Low	506	Ft	6.99	Crack Sealing - AC	505.91	Ft	\$0.25	\$126.50
CHIHEIGHTS	13THSTREET	SCHILEDGEW	1	ALLIGATOR CR	Low	2,476.02	SqFt	16.3	Patching - AC Shallow	2,680.2	SqFt	\$4.00	\$10,721.10
CHIHEIGHTS	13THSTREET	SCHILEDGEW	7	EDGE CR	Low	391.01	Ft	2.57	Crack Sealing - AC	391.1	Ft	\$0.25	\$97.75
CHIHEIGHTS	13THSTREET	SCHILEDGEW	10	L & T CR	Low	1,345.01	Ft	8.85	Crack Sealing - AC	1,345.1	Ft	\$0.25	\$336.25
CHIHEIGHTS	13THSTREET	SUNNYPRAIR	1	ALLIGATOR CR	Low	158.98	SqFt	2.34	Patching - AC Shallow	214.2	SqFt	\$4.00	\$855.01
CHIHEIGHTS	13THSTREET	SUNNYPRAIR	7	EDGE CR	Low	229.99	Ft	3.38	Crack Sealing - AC	230.	Ft	\$0.25	\$57.50
CHIHEIGHTS	13THSTREET	SUNNYPRAIR	10	L & T CR	Low	514.01	Ft	7.55	Crack Sealing - AC	514.1	Ft	\$0.25	\$128.50
CHIHEIGHTS	14THPLACE	ASHLASUNNY	1	ALLIGATOR CR	Low	24.	SqFt	.17	Patching - AC Shallow	47.4	SqFt	\$4.00	\$190.87
CHIHEIGHTS	14THPLACE	ASHLASUNNY	7	EDGE CR	Low	141.99	Ft	1.02	Crack Sealing - AC	142.1	Ft	\$0.25	\$35.50
CHIHEIGHTS	14THPLACE	ASHLASUNNY	10	L & T CR	Low	197.01	Ft	1.41	Crack Sealing - AC	196.9	Ft	\$0.25	\$49.25
CHIHEIGHTS	14THPLACE	ASHLASUNNY	10	L & T CR	Medium	75.98	Ft	.54	Crack Sealing - AC	76.1	Ft	\$0.25	\$19.00
CHIHEIGHTS	14THPLACE	CAMPBSCHIL	1	ALLIGATOR CR	Low	608.05	SqFt	4.36	Patching - AC Shallow	711.5	SqFt	\$4.00	\$2,844.98
CHIHEIGHTS	14THPLACE	CAMPBSCHIL	1	ALLIGATOR CR	Medium	441.97	SqFt	3.17	Patching - AC Deep	530.7	SqFt	\$8.00	\$4,244.95
CHIHEIGHTS	14THPLACE	CAMPBSCHIL	7	EDGE CR	Low	510.01	Ft	3.66	Crack Sealing - AC	509.8	Ft	\$0.25	\$127.50
CHIHEIGHTS	14THPLACE	CAMPBSCHIL	10	L & T CR	Low	306.	Ft	2.19	Crack Sealing - AC	306.1	Ft	\$0.25	\$76.50
CHIHEIGHTS	14THPLACE	CAMPBSCHIL	10	L & T CR	Medium	16.99	Ft	.12	Crack Sealing - AC	17.1	Ft	\$0.25	\$4.25
CHIHEIGHTS	14THPLACE	DIVISONOV	7	EDGE CR	Low	2.17	Ft	.01	Crack Sealing - AC	2.3	Ft	\$0.25	\$0.54
CHIHEIGHTS	14THPLACE	DIVISONOV	10	L & T CR	Low	353.18	Ft	2.14	Crack Sealing - AC	353.	Ft	\$0.25	\$88.29
CHIHEIGHTS	14THPLACE	DIVISONOV	10	L & T CR	Medium	140.85	Ft	.85	Crack Sealing - AC	140.8	Ft	\$0.25	\$35.21
CHIHEIGHTS	14THPLACE	DONOVWILSO	6	DEPRESSION	Medium	16.04	SqFt	.09	Patching - AC Deep	36.6	SqFt	\$8.00	\$288.80
CHIHEIGHTS	14THPLACE	DONOVWILSO	10	L & T CR	Low	523.	Ft	2.89	Crack Sealing - AC	523.	Ft	\$0.25	\$130.75
CHIHEIGHTS	14THPLACE	FAIRVDIVIS	1	ALLIGATOR CR	Low	65.98	SqFt	.41	Patching - AC Shallow	102.3	SqFt	\$4.00	\$410.79
CHIHEIGHTS	14THPLACE	FAIRVDIVIS	6	DEPRESSION	High	10.01	SqFt	.06	Patching - AC Deep	26.9	SqFt	\$8.00	\$213.82
CHIHEIGHTS	14THPLACE	FAIRVDIVIS	7	EDGE CR	Low	2.99	Ft	.02	Crack Sealing - AC	3.	Ft	\$0.25	\$0.75
CHIHEIGHTS	14THPLACE	FAIRVDIVIS	10	L & T CR	Low	324.02	Ft	2.03	Crack Sealing - AC	324.2	Ft	\$0.25	\$81.00
CHIHEIGHTS	14THPLACE	HILLTFAIRV	10	L & T CR	Low	498.	Ft	3.12	Crack Sealing - AC	498.	Ft	\$0.25	\$124.50
CHIHEIGHTS	14THPLACE	SUNNYCAMPB	1	ALLIGATOR CR	Low	42.95	SqFt	.31	Patching - AC Shallow	73.2	SqFt	\$4.00	\$293.57
CHIHEIGHTS	14THPLACE	SUNNYCAMPB	7	EDGE CR	Low	139.99	Ft	1.01	Crack Sealing - AC	140.1	Ft	\$0.25	\$35.00
CHIHEIGHTS	14THPLACE	SUNNYCAMPB	10	L & T CR	Low	168.01	Ft	1.21	Crack Sealing - AC	168.	Ft	\$0.25	\$42.00
CHIHEIGHTS	14THPLACE	W14THHILLT	7	EDGE CR	Low	31.43	Ft	.18	Crack Sealing - AC	31.5	Ft	\$0.25	\$7.85
CHIHEIGHTS	14THPLACE	W14THHILLT	10	L & T CR	Low	389.99	Ft	2.24	Crack Sealing - AC	390.1	Ft	\$0.25	\$97.50
CHIHEIGHTS	14THPLACE	W14THHILLT	10	L & T CR	Medium	24.9	Ft	.14	Crack Sealing - AC	24.9	Ft	\$0.25	\$6.23
CHIHEIGHTS	14THPLACE	WILSOALLEY	1	ALLIGATOR CR	Low	30.03	SqFt	.25	Patching - AC Shallow	56.	SqFt	\$4.00	\$224.18
CHIHEIGHTS	14THPLACE	WILSOALLEY	7	EDGE CR	Low	14.99	Ft	.13	Crack Sealing - AC	15.1	Ft	\$0.25	\$3.75
CHIHEIGHTS	14THPLACE	WILSOALLEY	10	L & T CR	Low	356.99	Ft	3.	Crack Sealing - AC	357.	Ft	\$0.25	\$89.25
CHIHEIGHTS	15THPLACE	ASHLASUNNY	1	ALLIGATOR CR	Low	17.98	SqFt	.13	Patching - AC Shallow	38.8	SqFt	\$4.00	\$156.30
CHIHEIGHTS	15THPLACE	ASHLASUNNY	7	EDGE CR	Low	62.01	Ft	.44	Crack Sealing - AC	62.	Ft	\$0.25	\$15.50
CHIHEIGHTS	15THPLACE	ASHLASUNNY	10	L & T CR	Low	391.99	Ft	2.81	Crack Sealing - AC	392.1	Ft	\$0.25	\$98.00
CHIHEIGHTS	15THPLACE	CAMPBSCHIL	1	ALLIGATOR CR	Low	135.95	SqFt	1.31	Patching - AC Shallow	187.3	SqFt	\$4.00	\$747.75
CHIHEIGHTS	15THPLACE	CAMPBSCHIL	1	ALLIGATOR CR	Medium	31.	SqFt	.3	Patching - AC Deep	57.1	SqFt	\$8.00	\$459.28
CHIHEIGHTS	15THPLACE	CAMPBSCHIL	7	EDGE CR	Low	104.	Ft	1.	Crack Sealing - AC	104.	Ft	\$0.25	\$26.00
CHIHEIGHTS	15THPLACE	CAMPBSCHIL	10	L & T CR	Low	168.01	Ft	1.62	Crack Sealing - AC	168.	Ft	\$0.25	\$42.00
CHIHEIGHTS	15THPLACE	CAMPBSCHIL	10	L & T CR	Medium	69.	Ft	.67	Crack Sealing - AC	68.9	Ft	\$0.25	\$17.25
CHIHEIGHTS	15THPLACE	DIVISONOV	10	L & T CR	Low	549.25	Ft	4.15	Crack Sealing - AC	549.2	Ft	\$0.25	\$137.31
CHIHEIGHTS	15THPLACE	DONOVWILSO	10	L & T CR	Low	547.87	Ft	2.28	Crack Sealing - AC	547.9	Ft	\$0.25	\$136.97
CHIHEIGHTS	15THPLACE	DONOVWILSO	10	L & T CR	Medium	20.24	Ft	.08	Crack Sealing - AC	20.3	Ft	\$0.25	\$5.06
CHIHEIGHTS	15THPLACE	FAIRVDIVIS	1	ALLIGATOR CR	Low	9.8	SqFt	.06	Patching - AC Shallow	25.8	SqFt	\$4.00	\$105.27
CHIHEIGHTS	15THPLACE	FAIRVDIVIS	10	L & T CR	Low	432.25	Ft	2.5	Crack Sealing - AC	432.1	Ft	\$0.25	\$108.06
CHIHEIGHTS	15THPLACE	FAIRVDIVIS	10	L & T CR	Medium	10.83	Ft	.06	Crack Sealing - AC	10.8	Ft	\$0.25	\$2.71
CHIHEIGHTS	15THPLACE	FAIRVDIVIS	11	PATCH/UT CUT	High	38.97	SqFt	.23	Patching - AC Deep	67.8	SqFt	\$8.00	\$545.08
CHIHEIGHTS	15THPLACE	HILLTFAIRV	10	L & T CR	Low	565.49	Ft	3.21	Crack Sealing - AC	565.6	Ft	\$0.25	\$141.37
CHIHEIGHTS	15THPLACE	SCOTTASHLA	7	EDGE CR	Low	129.99	Ft	1.37	Crack Sealing - AC	129.9	Ft	\$0.25	\$32.50
CHIHEIGHTS	15THPLACE	SCOTTASHLA	7	EDGE CR	Medium	2.99	Ft	.03	Crack Sealing - AC	3.	Ft	\$0.25	\$0.75
CHIHEIGHTS	15THPLACE	SCOTTASHLA	10	L & T CR	Low	97.01	Ft	1.02	Crack Sealing - AC	97.1	Ft	\$0.25	\$24.25

City of Chicago Heights, IL
Localized Preventive M&R
Segment and Work Candidates

NetworkID	BranchID	SectionID	Distress Code	Description	Severity	Distress Qty	Distress Unit	Percent Distress	Work Description	Work Qty	Work Unit	Unit Cost	Work Cost
CHIHEIGHTS	15THPLACE	SUNNYCAMPB	1	ALLIGATOR CR	Low	133.04	SqFt	.96	Patching - AC Shallow	183.	SqFt	\$4.00	\$733.67
CHIHEIGHTS	15THPLACE	SUNNYCAMPB	7	EDGE CR	Low	39.99	Ft	.29	Crack Sealing - AC	40.	Ft	\$0.25	\$10.00
CHIHEIGHTS	15THPLACE	SUNNYCAMPB	10	L & T CR	Low	289.01	Ft	2.09	Crack Sealing - AC	289.	Ft	\$0.25	\$72.25
CHIHEIGHTS	15THPLACE	SUNNYCAMPB	10	L & T CR	Medium	37.01	Ft	.27	Crack Sealing - AC	37.1	Ft	\$0.25	\$9.25
CHIHEIGHTS	15THPLACE	SUNSEHILLT	6	DEPRESSION	Medium	37.14	SqFt	.15	Patching - AC Deep	65.7	SqFt	\$8.00	\$525.19
CHIHEIGHTS	15THPLACE	SUNSEHILLT	7	EDGE CR	Low	3.38	Ft	.01	Crack Sealing - AC	3.3	Ft	\$0.25	\$0.84
CHIHEIGHTS	15THPLACE	SUNSEHILLT	10	L & T CR	Low	501.74	Ft	1.96	Crack Sealing - AC	501.6	Ft	\$0.25	\$125.44
CHIHEIGHTS	15THPLACE	WILSOSCOTT	1	ALLIGATOR CR	Low	280.62	SqFt	1.34	Patching - AC Shallow	352.	SqFt	\$4.00	\$1,408.01
CHIHEIGHTS	15THPLACE	WILSOSCOTT	7	EDGE CR	Low	36.84	Ft	.18	Crack Sealing - AC	36.8	Ft	\$0.25	\$9.21
CHIHEIGHTS	15THPLACE	WILSOSCOTT	10	L & T CR	Low	296.82	Ft	1.42	Crack Sealing - AC	296.9	Ft	\$0.25	\$74.21
CHIHEIGHTS	15THST	ASHLASUNNY	1	ALLIGATOR CR	Low	951.96	SqFt	4.62	Patching - AC Shallow	1,079.6	SqFt	\$4.00	\$4,320.57
CHIHEIGHTS	15THST	ASHLASUNNY	7	EDGE CR	Low	308.69	Ft	1.5	Crack Sealing - AC	308.7	Ft	\$0.25	\$77.18
CHIHEIGHTS	15THST	ASHLASUNNY	10	L & T CR	Low	827.95	Ft	4.02	Crack Sealing - AC	828.1	Ft	\$0.25	\$206.99
CHIHEIGHTS	15THST	ASHLASUNNY	10	L & T CR	Medium	494.72	Ft	2.4	Crack Sealing - AC	494.8	Ft	\$0.25	\$123.68
CHIHEIGHTS	15THST	DIVISIONOV	1	ALLIGATOR CR	Low	23.57	SqFt	.16	Patching - AC Shallow	47.4	SqFt	\$4.00	\$188.75
CHIHEIGHTS	15THST	DIVISIONOV	10	L & T CR	Low	330.74	Ft	2.18	Crack Sealing - AC	330.7	Ft	\$0.25	\$82.69
CHIHEIGHTS	15THST	DONOVWILSO	1	ALLIGATOR CR	Low	29.28	SqFt	.14	Patching - AC Shallow	54.9	SqFt	\$4.00	\$220.07
CHIHEIGHTS	15THST	DONOVWILSO	7	EDGE CR	Low	47.67	Ft	.22	Crack Sealing - AC	47.6	Ft	\$0.25	\$11.92
CHIHEIGHTS	15THST	DONOVWILSO	10	L & T CR	Low	570.93	Ft	2.64	Crack Sealing - AC	570.9	Ft	\$0.25	\$142.73
CHIHEIGHTS	15THST	DS@15ALLEY	1	ALLIGATOR CR	Low	87.51	SqFt	4.01	Patching - AC Shallow	129.2	SqFt	\$4.00	\$516.60
CHIHEIGHTS	15THST	DS@15ALLEY	10	L & T CR	Low	8.76	Ft	.4	Crack Sealing - AC	8.9	Ft	\$0.25	\$2.19
CHIHEIGHTS	15THST	FAIRVDIVIS	1	ALLIGATOR CR	Low	2.26	SqFt	.01	Patching - AC Shallow	11.8	SqFt	\$4.00	\$49.15
CHIHEIGHTS	15THST	FAIRVDIVIS	7	EDGE CR	Low	2.26	Ft	.01	Crack Sealing - AC	2.3	Ft	\$0.25	\$0.56
CHIHEIGHTS	15THST	FAIRVDIVIS	10	L & T CR	Low	436.52	Ft	2.43	Crack Sealing - AC	436.4	Ft	\$0.25	\$109.12
CHIHEIGHTS	15THST	HILLTFAIRV	7	EDGE CR	Low	3.25	Ft	.02	Crack Sealing - AC	3.3	Ft	\$0.25	\$0.81
CHIHEIGHTS	15THST	HILLTFAIRV	10	L & T CR	Low	457.15	Ft	2.59	Crack Sealing - AC	457.	Ft	\$0.25	\$114.29
CHIHEIGHTS	15THST	HILLTFAIRV	10	L & T CR	Medium	43.34	Ft	.25	Crack Sealing - AC	43.3	Ft	\$0.25	\$10.83
CHIHEIGHTS	15THST	SCHILEDGEW	1	ALLIGATOR CR	Low	1,371.75	SqFt	14.51	Patching - AC Shallow	1,525.3	SqFt	\$4.00	\$6,099.28
CHIHEIGHTS	15THST	SCHILEDGEW	7	EDGE CR	Low	105.91	Ft	1.12	Crack Sealing - AC	106.	Ft	\$0.25	\$26.48
CHIHEIGHTS	15THST	SCHILEDGEW	10	L & T CR	Low	313.88	Ft	3.32	Crack Sealing - AC	314.	Ft	\$0.25	\$78.47
CHIHEIGHTS	15THST	SCHILEDGEW	10	L & T CR	Medium	162.76	Ft	1.72	Crack Sealing - AC	162.7	Ft	\$0.25	\$40.69
CHIHEIGHTS	15THST	SUNNYCAMPB	1	ALLIGATOR CR	Low	1,011.38	SqFt	4.95	Patching - AC Shallow	1,143.1	SqFt	\$4.00	\$4,573.50
CHIHEIGHTS	15THST	SUNNYCAMPB	7	EDGE CR	Low	453.38	Ft	2.22	Crack Sealing - AC	453.4	Ft	\$0.25	\$113.34
CHIHEIGHTS	15THST	SUNNYCAMPB	10	L & T CR	Low	1,139.24	Ft	5.58	Crack Sealing - AC	1,139.1	Ft	\$0.25	\$284.81
CHIHEIGHTS	15THST	SUNNYCAMPB	10	L & T CR	Medium	144.65	Ft	.71	Crack Sealing - AC	144.7	Ft	\$0.25	\$36.17
CHIHEIGHTS	15THST	SUNSEHILLT	1	ALLIGATOR CR	Low	5.38	SqFt	.03	Patching - AC Shallow	18.3	SqFt	\$4.00	\$75.14
CHIHEIGHTS	15THST	SUNSEHILLT	7	EDGE CR	Low	3.25	Ft	.02	Crack Sealing - AC	3.3	Ft	\$0.25	\$0.81
CHIHEIGHTS	15THST	SUNSEHILLT	10	L & T CR	Low	353.18	Ft	2.08	Crack Sealing - AC	353.	Ft	\$0.25	\$88.29
CHIHEIGHTS	15THST	SUNSEHILLT	10	L & T CR	Medium	10.83	Ft	.06	Crack Sealing - AC	10.8	Ft	\$0.25	\$2.71
CHIHEIGHTS	15THST	WESTESUNSE	1	ALLIGATOR CR	Low	60.71	SqFt	.34	Patching - AC Shallow	95.8	SqFt	\$4.00	\$384.48
CHIHEIGHTS	15THST	WESTESUNSE	10	L & T CR	Low	606.36	Ft	3.36	Crack Sealing - AC	606.3	Ft	\$0.25	\$151.59
CHIHEIGHTS	15THST	WESTESUNSE	10	L & T CR	Medium	67.49	Ft	.37	Crack Sealing - AC	67.6	Ft	\$0.25	\$16.87
CHIHEIGHTS	15THST	WILSOSCOTT	1	ALLIGATOR CR	Low	154.89	SqFt	.74	Patching - AC Shallow	208.8	SqFt	\$4.00	\$836.05
CHIHEIGHTS	15THST	WILSOSCOTT	1	ALLIGATOR CR	Medium	58.45	SqFt	.28	Patching - AC Deep	93.7	SqFt	\$8.00	\$746.28
CHIHEIGHTS	15THST	WILSOSCOTT	7	EDGE CR	Low	2.17	Ft	.01	Crack Sealing - AC	2.3	Ft	\$0.25	\$0.54
CHIHEIGHTS	15THST	WILSOSCOTT	10	L & T CR	Low	877.49	Ft	4.19	Crack Sealing - AC	877.6	Ft	\$0.25	\$219.37
CHIHEIGHTS	15THST	WILSOSCOTT	10	L & T CR	Medium	58.5	Ft	.28	Crack Sealing - AC	58.4	Ft	\$0.25	\$14.62
CHIHEIGHTS	15THSTREET	CENTEHANOV	7	EDGE CR	Low	407.25	Ft	3.65	Crack Sealing - AC	407.2	Ft	\$0.25	\$101.81
CHIHEIGHTS	15THSTREET	CENTEHANOV	10	L & T CR	Low	658.14	Ft	5.9	Crack Sealing - AC	658.1	Ft	\$0.25	\$164.53
CHIHEIGHTS	15THSTREET	CENTEHANOV	10	L & T CR	Medium	37.14	Ft	.33	Crack Sealing - AC	37.1	Ft	\$0.25	\$9.28
CHIHEIGHTS	15THSTREET	EASTEUNION	1	ALLIGATOR CR	Low	14.64	SqFt	.41	Patching - AC Shallow	34.4	SqFt	\$4.00	\$136.07
CHIHEIGHTS	15THSTREET	EASTEUNION	7	EDGE CR	Low	2.26	Ft	.06	Crack Sealing - AC	2.3	Ft	\$0.25	\$0.56
CHIHEIGHTS	15THSTREET	EASTEUNION	10	L & T CR	Low	65.26	Ft	1.83	Crack Sealing - AC	65.3	Ft	\$0.25	\$16.31
CHIHEIGHTS	15THSTREET	GREENSHEIL	1	ALLIGATOR CR	Low	212.37	SqFt	4.51	Patching - AC Shallow	274.5	SqFt	\$4.00	\$1,099.93
CHIHEIGHTS	15THSTREET	GREENSHEIL	7	EDGE CR	Low	162.17	Ft	3.45	Crack Sealing - AC	162.1	Ft	\$0.25	\$40.54
CHIHEIGHTS	15THSTREET	GREENSHEIL	10	L & T CR	Low	139.99	Ft	2.98	Crack Sealing - AC	140.1	Ft	\$0.25	\$35.00
CHIHEIGHTS	15THSTREET	GREENSHEIL	10	L & T CR	Medium	18.67	Ft	.4	Crack Sealing - AC	18.7	Ft	\$0.25	\$4.67
CHIHEIGHTS	15THSTREET	LOWEAWALLA	7	EDGE CR	Low	57.41	Ft	.67	Crack Sealing - AC	57.4	Ft	\$0.25	\$14.35
CHIHEIGHTS	15THSTREET	LOWEAWALLA	7	EDGE CR	Medium	28.18	Ft	.33	Crack Sealing - AC	28.2	Ft	\$0.25	\$7.04
CHIHEIGHTS	15THSTREET	LOWEAWALLA	10	L & T CR	Low	136.52	Ft	1.58	Crack Sealing - AC	136.5	Ft	\$0.25	\$34.12
CHIHEIGHTS	15THSTREET	LOWEAWALLA	10	L & T CR	Medium	20.57	Ft	.24	Crack Sealing - AC	20.7	Ft	\$0.25	\$5.15
CHIHEIGHTS	15THSTREET	PARNECENTE	1	ALLIGATOR CR	Low	457.14	SqFt	7.03	Patching - AC Shallow	546.8	SqFt	\$4.00	\$2,188.90
CHIHEIGHTS	15THSTREET	PARNECENTE	7	EDGE CR	Low	114.83	Ft	1.77	Crack Sealing - AC	114.8	Ft	\$0.25	\$28.71
CHIHEIGHTS	15THSTREET	PARNECENTE	7	EDGE CR	Medium	18.41	Ft	.28	Crack Sealing - AC	18.4	Ft	\$0.25	\$4.60
CHIHEIGHTS	15THSTREET	PARNECENTE	10	L & T CR	Low	111.58	Ft	1.72	Crack Sealing - AC	111.6	Ft	\$0.25	\$27.90
CHIHEIGHTS	15THSTREET	STEWAGREEN	1	ALLIGATOR CR	Low	59.52	SqFt	1.43	Patching - AC Shallow	94.7	SqFt	\$4.00	\$378.19
CHIHEIGHTS	15THSTREET	STEWAGREEN	7	EDGE CR	Low	100.33	Ft	2.4	Crack Sealing - AC	100.4	Ft	\$0.25	\$25.08
CHIHEIGHTS	15THSTREET	STEWAGREEN	10	L & T CR	Low	176.18	Ft	4.22	Crack Sealing - AC	176.2	Ft	\$0.25	\$44.04
CHIHEIGHTS	15THSTREET	STEWAGREEN	10	L & T CR	Medium	1.18	Ft	.03	Crack Sealing - AC	1.3	Ft	\$0.25	\$0.29
CHIHEIGHTS	15THSTREET	UNIONLOWEA	1	ALLIGATOR CR	Low	415.16	SqFt	4.7	Patching - AC Shallow	501.6	SqFt	\$4.00	\$2,004.52

City of Chicago Heights, IL
Localized Preventive M&R
Segment and Work Candidates

NetworkID	BranchID	SectionID	Distress Code	Description	Severity	Distress Qty	Distress Unit	Percent Distress	Work Description	Work Qty	Work Unit	Unit Cost	Work Cost
CHIHEIGHTS	15THSTREET	UNIONLOWEA	1	ALLIGATOR CR	Medium	23.57	SqFt	.27	Patching - AC Deep	47.4	SqFt	\$8.00	\$377.51
CHIHEIGHTS	15THSTREET	UNIONLOWEA	7	EDGE CR	Low	79.89	Ft	.9	Crack Sealing - AC	79.7	Ft	\$0.25	\$19.97
CHIHEIGHTS	15THSTREET	UNIONLOWEA	10	L & T CR	Low	249.74	Ft	2.83	Crack Sealing - AC	249.7	Ft	\$0.25	\$62.44
CHIHEIGHTS	15THSTREET	UNIONLOWEA	10	L & T CR	Medium	103.51	Ft	1.17	Crack Sealing - AC	103.4	Ft	\$0.25	\$25.87
CHIHEIGHTS	15THSTREET	WALLAPARNE	1	ALLIGATOR CR	Low	421.41	SqFt	4.9	Patching - AC Shallow	508.1	SqFt	\$4.00	\$2,032.17
CHIHEIGHTS	15THSTREET	WALLAPARNE	7	EDGE CR	Low	67.16	Ft	.78	Crack Sealing - AC	67.3	Ft	\$0.25	\$16.79
CHIHEIGHTS	15THSTREET	WALLAPARNE	7	EDGE CR	Medium	179.82	Ft	2.09	Crack Sealing - AC	179.8	Ft	\$0.25	\$44.96
CHIHEIGHTS	15THSTREET	WALLAPARNE	10	L & T CR	Low	55.25	Ft	.64	Crack Sealing - AC	55.1	Ft	\$0.25	\$13.81
CHIHEIGHTS	15THSTREET	WALLAPARNE	10	L & T CR	Medium	56.33	Ft	.65	Crack Sealing - AC	56.4	Ft	\$0.25	\$14.08
CHIHEIGHTS	16THPLACE	ASHLASUNNY	1	ALLIGATOR CR	Low	107.21	SqFt	.62	Patching - AC Shallow	152.9	SqFt	\$4.00	\$611.73
CHIHEIGHTS	16THPLACE	ASHLASUNNY	7	EDGE CR	Low	129.99	Ft	.75	Crack Sealing - AC	129.9	Ft	\$0.25	\$32.50
CHIHEIGHTS	16THPLACE	ASHLASUNNY	10	L & T CR	Low	517.85	Ft	3.	Crack Sealing - AC	517.7	Ft	\$0.25	\$129.46
CHIHEIGHTS	16THPLACE	ASHLASUNNY	10	L & T CR	Medium	59.58	Ft	.35	Crack Sealing - AC	59.7	Ft	\$0.25	\$14.90
CHIHEIGHTS	16THPLACE	DIVISWILSO	1	ALLIGATOR CR	Low	38.97	SqFt	.12	Patching - AC Shallow	67.8	SqFt	\$4.00	\$272.54
CHIHEIGHTS	16THPLACE	DIVISWILSO	7	EDGE CR	Low	64.99	Ft	.19	Crack Sealing - AC	65.	Ft	\$0.25	\$16.25
CHIHEIGHTS	16THPLACE	DIVISWILSO	10	L & T CR	Low	744.	Ft	2.22	Crack Sealing - AC	744.1	Ft	\$0.25	\$186.00
CHIHEIGHTS	16THPLACE	HILLTINGRI	1	ALLIGATOR CR	Low	286.86	SqFt	3.98	Patching - AC Shallow	359.5	SqFt	\$4.00	\$1,436.18
CHIHEIGHTS	16THPLACE	HILLTINGRI	7	EDGE CR	Low	2.26	Ft	.03	Crack Sealing - AC	2.3	Ft	\$0.25	\$0.56
CHIHEIGHTS	16THPLACE	HILLTINGRI	10	L & T CR	Low	110.24	Ft	1.53	Crack Sealing - AC	110.2	Ft	\$0.25	\$27.56
CHIHEIGHTS	16THPLACE	INGRISHHELL	1	ALLIGATOR CR	Low	105.7	SqFt	.63	Patching - AC Shallow	150.7	SqFt	\$4.00	\$604.56
CHIHEIGHTS	16THPLACE	INGRISHHELL	7	EDGE CR	Low	21.39	Ft	.13	Crack Sealing - AC	21.3	Ft	\$0.25	\$5.34
CHIHEIGHTS	16THPLACE	INGRISHHELL	7	EDGE CR	Medium	6.76	Ft	.04	Crack Sealing - AC	6.9	Ft	\$0.25	\$1.69
CHIHEIGHTS	16THPLACE	INGRISHHELL	10	L & T CR	Low	468.01	Ft	2.79	Crack Sealing - AC	467.9	Ft	\$0.25	\$117.00
CHIHEIGHTS	16THPLACE	INGRISHHELL	10	L & T CR	Medium	27.	Ft	.16	Crack Sealing - AC	26.9	Ft	\$0.25	\$6.75
CHIHEIGHTS	16THPLACE	SCOTTASHLA	1	ALLIGATOR CR	Low	33.05	SqFt	.33	Patching - AC Shallow	60.3	SqFt	\$4.00	\$240.48
CHIHEIGHTS	16THPLACE	SCOTTASHLA	7	EDGE CR	Low	70.01	Ft	.71	Crack Sealing - AC	69.9	Ft	\$0.25	\$17.50
CHIHEIGHTS	16THPLACE	SCOTTASHLA	10	L & T CR	Low	141.99	Ft	1.43	Crack Sealing - AC	142.1	Ft	\$0.25	\$35.50
CHIHEIGHTS	16THPLACE	SCOTTASHLA	11	PATCH/UT CUT	High	45.96	SqFt	.46	Patching - AC Deep	77.5	SqFt	\$8.00	\$618.39
CHIHEIGHTS	16THPLACE	SHELLDIVIS	1	ALLIGATOR CR	Low	271.14	SqFt	2.34	Patching - AC Shallow	341.2	SqFt	\$4.00	\$1,365.59
CHIHEIGHTS	16THPLACE	SHELLDIVIS	7	EDGE CR	Low	31.5	Ft	.27	Crack Sealing - AC	31.5	Ft	\$0.25	\$7.87
CHIHEIGHTS	16THPLACE	SHELLDIVIS	10	L & T CR	Low	196.88	Ft	1.7	Crack Sealing - AC	196.9	Ft	\$0.25	\$49.22
CHIHEIGHTS	16THPLACE	SHELLDIVIS	10	L & T CR	Medium	38.25	Ft	.33	Crack Sealing - AC	38.4	Ft	\$0.25	\$9.56
CHIHEIGHTS	16THPLACE	SUNNYCAMPB	1	ALLIGATOR CR	Low	131.	SqFt	.86	Patching - AC Shallow	180.8	SqFt	\$4.00	\$724.27
CHIHEIGHTS	16THPLACE	SUNNYCAMPB	7	EDGE CR	Low	35.01	Ft	.23	Crack Sealing - AC	35.1	Ft	\$0.25	\$8.75
CHIHEIGHTS	16THPLACE	SUNNYCAMPB	7	EDGE CR	Medium	2.	Ft	.01	Crack Sealing - AC	2.	Ft	\$0.25	\$0.50
CHIHEIGHTS	16THPLACE	SUNNYCAMPB	10	L & T CR	Low	437.99	Ft	2.86	Crack Sealing - AC	438.	Ft	\$0.25	\$109.50
CHIHEIGHTS	16THPLACE	SUNNYCAMPB	10	L & T CR	Medium	64.01	Ft	.42	Crack Sealing - AC	64.	Ft	\$0.25	\$16.00
CHIHEIGHTS	16THPLACE	WILSOSCOTT	1	ALLIGATOR CR	Low	239.39	SqFt	1.13	Patching - AC Shallow	305.7	SqFt	\$4.00	\$1,222.78
CHIHEIGHTS	16THPLACE	WILSOSCOTT	7	EDGE CR	Low	184.15	Ft	.87	Crack Sealing - AC	184.1	Ft	\$0.25	\$46.04
CHIHEIGHTS	16THPLACE	WILSOSCOTT	10	L & T CR	Low	577.43	Ft	2.74	Crack Sealing - AC	577.4	Ft	\$0.25	\$144.35
CHIHEIGHTS	17THSTREET	DIVISWILSO	1	ALLIGATOR CR	Low	2,206.17	SqFt	5.62	Patching - AC Shallow	2,399.3	SqFt	\$4.00	\$9,596.86
CHIHEIGHTS	17THSTREET	DIVISWILSO	1	ALLIGATOR CR	Medium	161.03	SqFt	.41	Patching - AC Deep	216.4	SqFt	\$8.00	\$1,728.56
CHIHEIGHTS	17THSTREET	DIVISWILSO	7	EDGE CR	Low	224.02	Ft	.57	Crack Sealing - AC	224.1	Ft	\$0.25	\$56.00
CHIHEIGHTS	17THSTREET	DIVISWILSO	7	EDGE CR	Medium	3.51	Ft	.01	Crack Sealing - AC	3.6	Ft	\$0.25	\$0.87
CHIHEIGHTS	17THSTREET	DIVISWILSO	10	L & T CR	Low	1,276.35	Ft	3.25	Crack Sealing - AC	1,276.3	Ft	\$0.25	\$319.08
CHIHEIGHTS	17THSTREET	DIVISWILSO	10	L & T CR	Medium	151.67	Ft	.39	Crack Sealing - AC	151.6	Ft	\$0.25	\$37.92
CHIHEIGHTS	17THSTREET	VINCEHALST	22	CORNER BREAK	Medium	1.03	Slabs	1.39	Crack Sealing - PCC	8.5	Ft	\$0.30	\$2.53
CHIHEIGHTS	17THSTREET	VINCEHALST	23	DIVIDED SLAB	High	2.06	Slabs	2.78	Slab Replacement - PCC	316.5	SqFt	\$15.00	\$4,748.33
CHIHEIGHTS	17THSTREET	VINCEHALST	28	LINEAR CR	Low	43.17	Slabs	58.33	Crack Sealing - PCC	539.7	Ft	\$0.30	\$161.88
CHIHEIGHTS	17THSTREET	VINCEHALST	28	LINEAR CR	Medium	15.42	Slabs	20.83	Crack Sealing - PCC	192.6	Ft	\$0.30	\$57.82
CHIHEIGHTS	209THST	GARDNHILLT	1	ALLIGATOR CR	Low	183.09	SqFt	.78	Patching - AC Shallow	241.1	SqFt	\$4.00	\$966.17
CHIHEIGHTS	209THST	GARDNHILLT	7	EDGE CR	Low	308.76	Ft	1.31	Crack Sealing - AC	308.7	Ft	\$0.25	\$77.19
CHIHEIGHTS	209THST	GARDNHILLT	10	L & T CR	Low	540.58	Ft	2.3	Crack Sealing - AC	540.7	Ft	\$0.25	\$135.14
CHIHEIGHTS	209THST	GARDNHILLT	10	L & T CR	Medium	5.41	Ft	.02	Crack Sealing - AC	5.6	Ft	\$0.25	\$1.35
CHIHEIGHTS	209THST	HILLTRAVE	1	ALLIGATOR CR	Low	28.2	SqFt	.36	Patching - AC Shallow	53.8	SqFt	\$4.00	\$214.11
CHIHEIGHTS	209THST	HILLTRAVE	7	EDGE CR	Low	72.57	Ft	.92	Crack Sealing - AC	72.5	Ft	\$0.25	\$18.15
CHIHEIGHTS	209THST	HILLTRAVE	10	L & T CR	Low	211.25	Ft	2.68	Crack Sealing - AC	211.3	Ft	\$0.25	\$52.81
CHIHEIGHTS	209THST	HILLTRAVE	10	L & T CR	Medium	3.25	Ft	.04	Crack Sealing - AC	3.3	Ft	\$0.25	\$0.81
CHIHEIGHTS	209THST	STIRLDIVIS	7	EDGE CR	Low	232.91	Ft	2.39	Crack Sealing - AC	232.9	Ft	\$0.25	\$58.23
CHIHEIGHTS	209THST	STIRLDIVIS	10	L & T CR	Low	291.4	Ft	2.99	Crack Sealing - AC	291.3	Ft	\$0.25	\$72.85
CHIHEIGHTS	209THST	STIRLDIVIS	10	L & T CR	Medium	43.34	Ft	.44	Crack Sealing - AC	43.3	Ft	\$0.25	\$10.83
CHIHEIGHTS	209THST	TRAVESTIRL	1	ALLIGATOR CR	Low	78.04	SqFt	.61	Patching - AC Shallow	117.3	SqFt	\$4.00	\$470.19
CHIHEIGHTS	209THST	TRAVESTIRL	7	EDGE CR	Low	203.67	Ft	1.6	Crack Sealing - AC	203.7	Ft	\$0.25	\$50.92
CHIHEIGHTS	209THST	TRAVESTIRL	10	L & T CR	Low	296.82	Ft	2.33	Crack Sealing - AC	296.9	Ft	\$0.25	\$74.21
CHIHEIGHTS	209THST	WESTEGARDN	1	ALLIGATOR CR	Low	62.86	SqFt	.41	Patching - AC Shallow	99.	SqFt	\$4.00	\$394.95
CHIHEIGHTS	209THST	WESTEGARDN	7	EDGE CR	Low	140.85	Ft	.92	Crack Sealing - AC	140.8	Ft	\$0.25	\$35.21
CHIHEIGHTS	209THST	WESTEGARDN	10	L & T CR	Low	318.5	Ft	2.09	Crack Sealing - AC	318.6	Ft	\$0.25	\$79.62
CHIHEIGHTS	21STST	ABERDCHICA	1	ALLIGATOR CR	Low	613.97	SqFt	3.54	Patching - AC Shallow	718.	SqFt	\$4.00	\$2,870.93
CHIHEIGHTS	21STST	ABERDCHICA	7	EDGE CR	Low	154.99	Ft	.89	Crack Sealing - AC	154.9	Ft	\$0.25	\$38.75
CHIHEIGHTS	21STST	ABERDCHICA	7	EDGE CR	High	64.99	Ft	.37	Patching - AC Shallow	106.6	SqFt	\$4.00	\$426.51

City of Chicago Heights, IL
Localized Preventive M&R
Segment and Work Candidates

NetworkID	BranchID	SectionID	Distress Code	Description	Severity	Distress Qty	Distress Unit	Percent Distress	Work Description	Work Qty	Work Unit	Unit Cost	Work Cost
CHIHEIGHTS	21STST	ABERDCHICA	10	L & T CR	Low	325.98	Ft	1.88	Crack Sealing - AC	326.1	Ft	\$0.25	\$81.50
CHIHEIGHTS	21STST	ABERDCHICA	10	L & T CR	Medium	68.01	Ft	.39	Crack Sealing - AC	67.9	Ft	\$0.25	\$17.00
CHIHEIGHTS	21STST	W21STABERD	1	ALLIGATOR CR	Low	3.01	SqFt	.02	Patching - AC Shallow	14.	SqFt	\$4.00	\$55.88
CHIHEIGHTS	21STST	W21STABERD	7	EDGE CR	Low	2.	Ft	.01	Crack Sealing - AC	2.	Ft	\$0.25	\$0.50
CHIHEIGHTS	21STST	W21STABERD	10	L & T CR	Low	244.	Ft	1.45	Crack Sealing - AC	244.1	Ft	\$0.25	\$61.00
CHIHEIGHTS	21STST	W21STABERD	10	L & T CR	Medium	8.99	Ft	.05	Crack Sealing - AC	8.99	Ft	\$0.25	\$2.25
CHIHEIGHTS	22NDST	BUTLESTEWA	1	ALLIGATOR CR	Low	58.99	SqFt	.24	Patching - AC Shallow	93.7	SqFt	\$4.00	\$375.66
CHIHEIGHTS	22NDST	BUTLESTEWA	10	L & T CR	Low	920.01	Ft	3.74	Crack Sealing - AC	920.	Ft	\$0.25	\$230.00
CHIHEIGHTS	22NDST	BUTLESTEWA	10	L & T CR	Medium	6.99	Ft	.03	Crack Sealing - AC	6.9	Ft	\$0.25	\$1.75
CHIHEIGHTS	22NDST	EASTEUNION	10	L & T CR	Low	285.99	Ft	2.16	Crack Sealing - AC	286.1	Ft	\$0.25	\$71.50
CHIHEIGHTS	22NDST	PORTLWENTW	1	ALLIGATOR CR	Low	7.	SqFt	.03	Patching - AC Shallow	21.5	SqFt	\$4.00	\$86.60
CHIHEIGHTS	22NDST	PORTLWENTW	6	DEPRESSION	High	128.95	SqFt	.54	Patching - AC Deep	178.7	SqFt	\$8.00	\$1,429.71
CHIHEIGHTS	22NDST	PORTLWENTW	10	L & T CR	Low	677.	Ft	2.83	Crack Sealing - AC	676.8	Ft	\$0.25	\$169.25
CHIHEIGHTS	22NDST	PORTLWENTW	11	PATCH/UT CUT	High	609.02	SqFt	2.54	Patching - AC Deep	712.6	SqFt	\$8.00	\$5,698.61
CHIHEIGHTS	22NDST	STEWAPORTL	10	L & T CR	Low	635.99	Ft	2.62	Crack Sealing - AC	636.2	Ft	\$0.25	\$159.00
CHIHEIGHTS	22NDST	STEWAPORTL	10	L & T CR	Medium	0.98	Ft	.	Crack Sealing - AC	1.	Ft	\$0.25	\$0.25
CHIHEIGHTS	22NDST	UNIONWALLA	1	ALLIGATOR CR	Low	6.03	SqFt	.03	Patching - AC Shallow	19.4	SqFt	\$4.00	\$79.44
CHIHEIGHTS	22NDST	UNIONWALLA	10	L & T CR	Low	931.99	Ft	3.89	Crack Sealing - AC	932.1	Ft	\$0.25	\$233.00
CHIHEIGHTS	22NDST	WALLABUTLE	6	DEPRESSION	Medium	1,754.95	SqFt	7.39	Patching - AC Deep	1,927.8	SqFt	\$8.00	\$15,420.92
CHIHEIGHTS	22NDST	WALLABUTLE	10	L & T CR	Low	833.99	Ft	3.51	Crack Sealing - AC	834.	Ft	\$0.25	\$208.50
CHIHEIGHTS	22NDST	WALLABUTLE	10	L & T CR	Medium	4.	Ft	.02	Crack Sealing - AC	3.9	Ft	\$0.25	\$1.00
CHIHEIGHTS	22NDST	WENTWSTATE	1	ALLIGATOR CR	Low	20.99	SqFt	.05	Patching - AC Shallow	43.1	SqFt	\$4.00	\$173.78
CHIHEIGHTS	22NDST	WENTWSTATE	10	L & T CR	Low	893.01	Ft	2.01	Crack Sealing - AC	893.	Ft	\$0.25	\$223.25
CHIHEIGHTS	22NDST	WENTWSTATE	10	L & T CR	Medium	27.99	Ft	.06	Crack Sealing - AC	27.9	Ft	\$0.25	\$7.00
CHIHEIGHTS	23RDSTREET	PORTLWENTW	1	ALLIGATOR CR	Low	1,465.72	SqFt	8.48	Patching - AC Shallow	1,624.3	SqFt	\$4.00	\$6,495.37
CHIHEIGHTS	23RDSTREET	PORTLWENTW	1	ALLIGATOR CR	Medium	244.88	SqFt	1.42	Patching - AC Deep	312.2	SqFt	\$8.00	\$2,494.49
CHIHEIGHTS	23RDSTREET	PORTLWENTW	7	EDGE CR	Low	31.43	Ft	.18	Crack Sealing - AC	31.5	Ft	\$0.25	\$7.85
CHIHEIGHTS	23RDSTREET	PORTLWENTW	7	EDGE CR	Medium	58.5	Ft	.34	Crack Sealing - AC	58.4	Ft	\$0.25	\$14.62
CHIHEIGHTS	23RDSTREET	PORTLWENTW	10	L & T CR	Low	257.84	Ft	1.49	Crack Sealing - AC	257.9	Ft	\$0.25	\$64.46
CHIHEIGHTS	23RDSTREET	PORTLWENTW	10	L & T CR	Medium	46.59	Ft	.27	Crack Sealing - AC	46.6	Ft	\$0.25	\$11.65
CHIHEIGHTS	23RDSTREET	WESTEPORTL	1	ALLIGATOR CR	Low	562.95	SqFt	4.49	Patching - AC Shallow	662.	SqFt	\$4.00	\$2,650.00
CHIHEIGHTS	23RDSTREET	WESTEPORTL	1	ALLIGATOR CR	Medium	20.02	SqFt	.16	Patching - AC Deep	42.	SqFt	\$8.00	\$336.00
CHIHEIGHTS	23RDSTREET	WESTEPORTL	7	EDGE CR	Low	160.01	Ft	1.28	Crack Sealing - AC	160.1	Ft	\$0.25	\$40.00
CHIHEIGHTS	23RDSTREET	WESTEPORTL	7	EDGE CR	Medium	0.98	Ft	.01	Crack Sealing - AC	1.	Ft	\$0.25	\$0.25
CHIHEIGHTS	23RDSTREET	WESTEPORTL	10	L & T CR	Low	223.	Ft	1.78	Crack Sealing - AC	223.1	Ft	\$0.25	\$55.75
CHIHEIGHTS	23RDSTREET	WESTEPORTL	10	L & T CR	Medium	18.01	Ft	.14	Crack Sealing - AC	18.	Ft	\$0.25	\$4.50
CHIHEIGHTS	25THSTREET	WENTWEASTE	7	EDGE CR	Low	10.01	Ft	.07	Crack Sealing - AC	9.8	Ft	\$0.25	\$2.50
CHIHEIGHTS	25THSTREET	WENTWEASTE	10	L & T CR	Low	16.01	Ft	.11	Crack Sealing - AC	16.1	Ft	\$0.25	\$4.00
CHIHEIGHTS	4THSTREET	ARQUICALDW	1	ALLIGATOR CR	Low	1,592.95	SqFt	8.59	Patching - AC Shallow	1,757.8	SqFt	\$4.00	\$7,030.57
CHIHEIGHTS	4THSTREET	ARQUICALDW	6	DEPRESSION	High	27.02	SqFt	.15	Patching - AC Deep	51.7	SqFt	\$8.00	\$415.31
CHIHEIGHTS	4THSTREET	ARQUICALDW	7	EDGE CR	Low	268.01	Ft	1.44	Crack Sealing - AC	268.	Ft	\$0.25	\$67.00
CHIHEIGHTS	4THSTREET	ARQUICALDW	7	EDGE CR	Medium	52.	Ft	.28	Crack Sealing - AC	51.8	Ft	\$0.25	\$13.00
CHIHEIGHTS	4THSTREET	ARQUICALDW	10	L & T CR	Low	898.	Ft	4.84	Crack Sealing - AC	898.	Ft	\$0.25	\$224.50
CHIHEIGHTS	4THSTREET	ARQUICALDW	10	L & T CR	Medium	2.99	Ft	.02	Crack Sealing - AC	3.	Ft	\$0.25	\$0.75
CHIHEIGHTS	ABERDEENST	UNKNO23RDS	1	ALLIGATOR CR	Low	351.01	SqFt	12.75	Patching - AC Shallow	430.6	SqFt	\$4.00	\$1,721.63
CHIHEIGHTS	ABERDEENST	UNKNO23RDS	1	ALLIGATOR CR	Medium	16.04	SqFt	.58	Patching - AC Deep	36.6	SqFt	\$8.00	\$288.80
CHIHEIGHTS	ABERDEENST	UNKNO23RDS	7	EDGE CR	Low	33.99	Ft	1.23	Crack Sealing - AC	34.1	Ft	\$0.25	\$8.50
CHIHEIGHTS	ABERDEENST	UNKNO23RDS	7	EDGE CR	Medium	58.01	Ft	2.11	Crack Sealing - AC	58.1	Ft	\$0.25	\$14.50
CHIHEIGHTS	ADAMSSTREE	BROOKBEACO	7	EDGE CR	Low	141.99	Ft	.69	Crack Sealing - AC	142.1	Ft	\$0.25	\$35.50
CHIHEIGHTS	ADAMSSTREE	BROOKBEACO	7	EDGE CR	High	4.	Ft	.02	Patching - AC Shallow	6.5	SqFt	\$4.00	\$26.25
CHIHEIGHTS	ADAMSSTREE	BROOKBEACO	10	L & T CR	Low	27.	Ft	.13	Crack Sealing - AC	26.9	Ft	\$0.25	\$6.75
CHIHEIGHTS	AMHERSTST	LAWREBEACO	1	ALLIGATOR CR	Low	124.97	SqFt	1.69	Patching - AC Shallow	174.4	SqFt	\$4.00	\$696.00
CHIHEIGHTS	AMHERSTST	LAWREBEACO	7	EDGE CR	Low	152.99	Ft	2.07	Crack Sealing - AC	152.9	Ft	\$0.25	\$38.25
CHIHEIGHTS	AMHERSTST	LAWREBEACO	10	L & T CR	Low	2.	Ft	.03	Crack Sealing - AC	2.	Ft	\$0.25	\$0.50
CHIHEIGHTS	AMYST	CONSTARQUI	1	ALLIGATOR CR	Low	1,275.95	SqFt	12.75	Patching - AC Shallow	1,424.1	SqFt	\$4.00	\$5,695.09
CHIHEIGHTS	AMYST	CONSTARQUI	1	ALLIGATOR CR	Medium	28.95	SqFt	.29	Patching - AC Deep	54.9	SqFt	\$8.00	\$437.40
CHIHEIGHTS	AMYST	CONSTARQUI	7	EDGE CR	Low	464.99	Ft	4.65	Crack Sealing - AC	464.9	Ft	\$0.25	\$116.25
CHIHEIGHTS	AMYST	CONSTARQUI	10	L & T CR	Low	769.	Ft	7.68	Crack Sealing - AC	769.	Ft	\$0.25	\$192.25
CHIHEIGHTS	ANDOVERCT	NWENDANDOV	1	ALLIGATOR CR	Low	72.33	SqFt	1.01	Patching - AC Shallow	110.9	SqFt	\$4.00	\$442.26
CHIHEIGHTS	ANDOVERCT	NWENDANDOV	7	EDGE CR	Low	10.5	Ft	.15	Crack Sealing - AC	10.5	Ft	\$0.25	\$2.62
CHIHEIGHTS	ANDOVERCT	NWENDANDOV	10	L & T CR	Low	1.18	Ft	.02	Crack Sealing - AC	1.3	Ft	\$0.25	\$0.29
CHIHEIGHTS	ANDOVERCT	NWENDANDOV	10	L & T CR	Medium	31.5	Ft	.44	Crack Sealing - AC	31.5	Ft	\$0.25	\$7.87
CHIHEIGHTS	ANDOVERDR	ANDOVREVER	1	ALLIGATOR CR	Low	1,342.04	SqFt	4.19	Patching - AC Shallow	1,493.	SqFt	\$4.00	\$5,973.95
CHIHEIGHTS	ANDOVERDR	ANDOVREVER	1	ALLIGATOR CR	Medium	69.75	SqFt	.22	Patching - AC Deep	107.6	SqFt	\$8.00	\$858.92
CHIHEIGHTS	ANDOVERDR	ANDOVREVER	7	EDGE CR	Low	476.64	Ft	1.49	Crack Sealing - AC	476.7	Ft	\$0.25	\$119.15
CHIHEIGHTS	ANDOVERDR	ANDOVREVER	10	L & T CR	Low	41.34	Ft	.13	Crack Sealing - AC	41.3	Ft	\$0.25	\$10.33
CHIHEIGHTS	ANDOVERDR	BEACOANDOV	1	ALLIGATOR CR	Low	652.29	SqFt	2.71	Patching - AC Shallow	758.9	SqFt	\$4.00	\$3,036.35
CHIHEIGHTS	ANDOVERDR	BEACOANDOV	7	EDGE CR	Low	426.25	Ft	1.77	Crack Sealing - AC	426.2	Ft	\$0.25	\$106.56
CHIHEIGHTS	ANDOVERDR	BEACOANDOV	10	L & T CR	Low	136.91	Ft	.57	Crack Sealing - AC	136.8	Ft	\$0.25	\$34.23
CHIHEIGHTS	ANDOVERDR	BEACOANDOV	10	L & T CR	Medium	65.88	Ft	.27	Crack Sealing - AC	65.9	Ft	\$0.25	\$16.47

City of Chicago Heights, IL
Localized Preventive M&R
Segment and Work Candidates

NetworkID	BranchID	SectionID	Distress Code	Description	Severity	Distress Qty	Distress Unit	Percent Distress	Work Description	Work Qty	Work Unit	Unit Cost	Work Cost
CHIHEIGHTS	ANDOVERDR	REVERDIVIS	1	ALLIGATOR CR	Low	404.29	SqFt	1.56	Patching - AC Shallow	489.8	SqFt	\$4.00	\$1,956.88
CHIHEIGHTS	ANDOVERDR	REVERDIVIS	7	EDGE CR	Low	224.74	Ft	.87	Crack Sealing - AC	224.7	Ft	\$0.25	\$56.19
CHIHEIGHTS	ANDOVERDR	REVERDIVIS	10	L & T CR	Low	156.3	Ft	.6	Crack Sealing - AC	156.2	Ft	\$0.25	\$39.07
CHIHEIGHTS	ARQUILLADR	ARQUIEMELI	1	ALLIGATOR CR	Low	596.75	SqFt	7.7	Patching - AC Shallow	698.6	SqFt	\$4.00	\$2,796.29
CHIHEIGHTS	ARQUILLADR	ARQUIEMELI	1	ALLIGATOR CR	Medium	5.17	SqFt	.07	Patching - AC Deep	18.3	SqFt	\$8.00	\$146.52
CHIHEIGHTS	ARQUILLADR	ARQUIEMELI	7	EDGE CR	Low	165.32	Ft	2.13	Crack Sealing - AC	165.4	Ft	\$0.25	\$41.33
CHIHEIGHTS	ARQUILLADR	ARQUIEMELI	7	EDGE CR	High	1.28	Ft	.02	Patching - AC Shallow	2.2	SqFt	\$4.00	\$8.48
CHIHEIGHTS	ARQUILLADR	ARQUIEMELI	10	L & T CR	Low	536.06	Ft	6.92	Crack Sealing - AC	536.1	Ft	\$0.25	\$134.01
CHIHEIGHTS	ARQUILLADR	EMELIAMYST	1	ALLIGATOR CR	Low	1,566.79	SqFt	15.41	Patching - AC Shallow	1,729.8	SqFt	\$4.00	\$6,920.43
CHIHEIGHTS	ARQUILLADR	EMELIAMYST	7	EDGE CR	Low	375.89	Ft	3.7	Crack Sealing - AC	376.	Ft	\$0.25	\$93.97
CHIHEIGHTS	ARQUILLADR	EMELIAMYST	10	L & T CR	Low	1,087.6	Ft	10.7	Crack Sealing - AC	1,087.6	Ft	\$0.25	\$271.89
CHIHEIGHTS	ARQUILLADR	GREEN4THST	1	ALLIGATOR CR	Low	522.7	SqFt	6.23	Patching - AC Shallow	618.9	SqFt	\$4.00	\$2,474.73
CHIHEIGHTS	ARQUILLADR	GREEN4THST	1	ALLIGATOR CR	Medium	27.99	SqFt	.33	Patching - AC Deep	53.8	SqFt	\$8.00	\$426.38
CHIHEIGHTS	ARQUILLADR	GREEN4THST	7	EDGE CR	Low	290.68	Ft	3.47	Crack Sealing - AC	290.7	Ft	\$0.25	\$72.67
CHIHEIGHTS	ARQUILLADR	GREEN4THST	10	L & T CR	Low	597.34	Ft	7.12	Crack Sealing - AC	597.4	Ft	\$0.25	\$149.33
CHIHEIGHTS	ARQUILLADR	GREEN4THST	10	L & T CR	Medium	5.35	Ft	.06	Crack Sealing - AC	5.3	Ft	\$0.25	\$1.33
CHIHEIGHTS	ARQUILLADR	KINGSSTRIE	1	ALLIGATOR CR	Low	1,066.92	SqFt	13.29	Patching - AC Shallow	1,202.3	SqFt	\$4.00	\$4,809.54
CHIHEIGHTS	ARQUILLADR	KINGSSTRIE	1	ALLIGATOR CR	Medium	23.25	SqFt	.29	Patching - AC Deep	46.3	SqFt	\$8.00	\$373.26
CHIHEIGHTS	ARQUILLADR	KINGSSTRIE	7	EDGE CR	Low	304.82	Ft	3.8	Crack Sealing - AC	304.8	Ft	\$0.25	\$76.21
CHIHEIGHTS	ARQUILLADR	KINGSSTRIE	10	L & T CR	Low	908.04	Ft	11.31	Crack Sealing - AC	908.1	Ft	\$0.25	\$227.01
CHIHEIGHTS	ARQUILLADR	RIEGEMAYFA	1	ALLIGATOR CR	Low	531.95	SqFt	12.15	Patching - AC Shallow	628.6	SqFt	\$4.00	\$2,515.34
CHIHEIGHTS	ARQUILLADR	RIEGEMAYFA	7	EDGE CR	Low	104.99	Ft	2.4	Crack Sealing - AC	105.	Ft	\$0.25	\$26.25
CHIHEIGHTS	ARQUILLADR	RIEGEMAYFA	10	L & T CR	Low	212.99	Ft	4.87	Crack Sealing - AC	212.9	Ft	\$0.25	\$53.25
CHIHEIGHTS	ARQUILLADR	RIEGEMAYFA	10	L & T CR	Medium	4.99	Ft	.11	Crack Sealing - AC	4.9	Ft	\$0.25	\$1.25
CHIHEIGHTS	ASHLANDAVE	11THS13THS	1	ALLIGATOR CR	Low	1,959.03	SqFt	4.3	Patching - AC Shallow	2,140.9	SqFt	\$4.00	\$8,564.57
CHIHEIGHTS	ASHLANDAVE	11THS13THS	1	ALLIGATOR CR	Medium	509.03	SqFt	1.12	Patching - AC Deep	603.9	SqFt	\$8.00	\$4,830.45
CHIHEIGHTS	ASHLANDAVE	11THS13THS	6	DEPRESSION	Medium	190.95	SqFt	.42	Patching - AC Deep	250.8	SqFt	\$8.00	\$2,005.00
CHIHEIGHTS	ASHLANDAVE	11THS13THS	7	EDGE CR	Low	1,189.99	Ft	2.61	Crack Sealing - AC	1,190.	Ft	\$0.25	\$297.50
CHIHEIGHTS	ASHLANDAVE	11THS13THS	10	L & T CR	Low	2,316.99	Ft	5.09	Crack Sealing - AC	2,316.9	Ft	\$0.25	\$579.24
CHIHEIGHTS	ASHLANDAVE	11THS13THS	10	L & T CR	Medium	844.	Ft	1.85	Crack Sealing - AC	844.2	Ft	\$0.25	\$211.00
CHIHEIGHTS	ASHLANDAVE	14THP15THS	1	ALLIGATOR CR	Low	445.52	SqFt	3.74	Patching - AC Shallow	535.	SqFt	\$4.00	\$2,137.81
CHIHEIGHTS	ASHLANDAVE	14THP15THS	10	L & T CR	Low	416.99	Ft	3.5	Crack Sealing - AC	417.	Ft	\$0.25	\$104.25
CHIHEIGHTS	ASHLANDAVE	14THP15THS	10	L & T CR	Medium	327.	Ft	2.74	Crack Sealing - AC	327.1	Ft	\$0.25	\$81.75
CHIHEIGHTS	ASHLANDAVE	15THS15THP	1	ALLIGATOR CR	Low	736.04	SqFt	10.26	Patching - AC Shallow	849.3	SqFt	\$4.00	\$3,396.77
CHIHEIGHTS	ASHLANDAVE	15THS15THP	7	EDGE CR	Low	239.99	Ft	3.35	Crack Sealing - AC	240.2	Ft	\$0.25	\$60.00
CHIHEIGHTS	ASHLANDAVE	15THS15THP	10	L & T CR	Low	77.99	Ft	1.09	Crack Sealing - AC	78.1	Ft	\$0.25	\$19.50
CHIHEIGHTS	ASHLANDAVE	16THP17THS	7	EDGE CR	Low	155.25	Ft	1.76	Crack Sealing - AC	155.2	Ft	\$0.25	\$38.81
CHIHEIGHTS	ASHLANDAVE	16THP17THS	10	L & T CR	Low	77.62	Ft	.88	Crack Sealing - AC	77.8	Ft	\$0.25	\$19.41
CHIHEIGHTS	ASHLANDAVE	16THP17THS	10	L & T CR	Medium	12.37	Ft	.14	Crack Sealing - AC	12.5	Ft	\$0.25	\$3.09
CHIHEIGHTS	ASHLANDAVE	17THSHICKO	1	ALLIGATOR CR	Low	353.27	SqFt	4.18	Patching - AC Shallow	432.7	SqFt	\$4.00	\$1,731.59
CHIHEIGHTS	ASHLANDAVE	17THSHICKO	7	EDGE CR	Low	192.39	Ft	2.28	Crack Sealing - AC	192.3	Ft	\$0.25	\$48.09
CHIHEIGHTS	ASHLANDAVE	17THSHICKO	10	L & T CR	Low	167.62	Ft	1.98	Crack Sealing - AC	167.7	Ft	\$0.25	\$41.91
CHIHEIGHTS	ASHLANDAVE	17THSHICKO	11	PATCH/UT CUT	High	84.39	SqFt	1.	Patching - AC Deep	124.9	SqFt	\$8.00	\$1,002.77
CHIHEIGHTS	ASHLANDAVE	BOSTOPLYMO	7	EDGE CR	Low	29.	Ft	.47	Crack Sealing - AC	28.9	Ft	\$0.25	\$7.25
CHIHEIGHTS	ASHLANDAVE	BOSTOPLYMO	10	L & T CR	Low	85.01	Ft	1.38	Crack Sealing - AC	85.	Ft	\$0.25	\$21.25
CHIHEIGHTS	ASHLANDAVE	PLYMOBEACO	7	EDGE CR	Low	116.01	Ft	.67	Crack Sealing - AC	116.1	Ft	\$0.25	\$29.00
CHIHEIGHTS	ASHLANDAVE	PLYMOBEACO	10	L & T CR	Low	345.01	Ft	1.98	Crack Sealing - AC	345.1	Ft	\$0.25	\$86.25
CHIHEIGHTS	AVONELLEDR	ARQUIHOMEW	1	ALLIGATOR CR	Low	469.95	SqFt	7.12	Patching - AC Shallow	560.8	SqFt	\$4.00	\$2,245.03
CHIHEIGHTS	AVONELLEDR	ARQUIHOMEW	1	ALLIGATOR CR	Medium	31.	SqFt	.47	Patching - AC Deep	57.1	SqFt	\$8.00	\$459.28
CHIHEIGHTS	AVONELLEDR	ARQUIHOMEW	7	EDGE CR	Low	171.	Ft	2.59	Crack Sealing - AC	170.9	Ft	\$0.25	\$42.75
CHIHEIGHTS	AVONELLEDR	ARQUIHOMEW	7	EDGE CR	Medium	2.	Ft	.03	Crack Sealing - AC	2.	Ft	\$0.25	\$0.50
CHIHEIGHTS	AVONELLEDR	ARQUIHOMEW	10	L & T CR	Low	121.	Ft	1.83	Crack Sealing - AC	121.1	Ft	\$0.25	\$30.25
CHIHEIGHTS	AVONELLEDR	ARQUIHOMEW	10	L & T CR	Medium	127.99	Ft	1.94	Crack Sealing - AC	128.	Ft	\$0.25	\$32.00
CHIHEIGHTS	BEACONBLVD	AMHERESSEX	1	ALLIGATOR CR	Low	1,041.95	SqFt	16.02	Patching - AC Shallow	1,175.4	SqFt	\$4.00	\$4,703.69
CHIHEIGHTS	BEACONBLVD	AMHERESSEX	7	EDGE CR	Low	241.01	Ft	3.71	Crack Sealing - AC	241.1	Ft	\$0.25	\$60.25
CHIHEIGHTS	BEACONBLVD	AMHERESSEX	10	L & T CR	Low	229.	Ft	3.52	Crack Sealing - AC	229.	Ft	\$0.25	\$57.25
CHIHEIGHTS	BEACONBLVD	AMHERESSEX	10	L & T CR	Medium	4.	Ft	.06	Crack Sealing - AC	3.9	Ft	\$0.25	\$1.00
CHIHEIGHTS	BEACONBLVD	ANDOVBR00K	1	ALLIGATOR CR	Low	147.04	SqFt	.97	Patching - AC Shallow	200.2	SqFt	\$4.00	\$799.20
CHIHEIGHTS	BEACONBLVD	ANDOVBR00K	1	ALLIGATOR CR	Medium	6.03	SqFt	.04	Patching - AC Deep	19.4	SqFt	\$8.00	\$158.87
CHIHEIGHTS	BEACONBLVD	ANDOVBR00K	7	EDGE CR	Low	110.99	Ft	.73	Crack Sealing - AC	110.9	Ft	\$0.25	\$27.75
CHIHEIGHTS	BEACONBLVD	ANDOVBR00K	10	L & T CR	Low	31.	Ft	.2	Crack Sealing - AC	30.8	Ft	\$0.25	\$7.75
CHIHEIGHTS	BEACONBLVD	ANDOVBR00K	10	L & T CR	Medium	8.01	Ft	.05	Crack Sealing - AC	7.9	Ft	\$0.25	\$2.00
CHIHEIGHTS	BEACONBLVD	BROOKADAMS	1	ALLIGATOR CR	Low	26.05	SqFt	.21	Patching - AC Shallow	50.6	SqFt	\$4.00	\$202.09
CHIHEIGHTS	BEACONBLVD	BROOKADAMS	7	EDGE CR	Low	144.	Ft	1.16	Crack Sealing - AC	144.	Ft	\$0.25	\$36.00
CHIHEIGHTS	BEACONBLVD	BROOKADAMS	10	L & T CR	Low	33.99	Ft	.27	Crack Sealing - AC	34.1	Ft	\$0.25	\$8.50
CHIHEIGHTS	BEACONBLVD	DIVISAMHER	1	ALLIGATOR CR	Low	699.98	SqFt	9.92	Patching - AC Shallow	810.5	SqFt	\$4.00	\$3,241.95
CHIHEIGHTS	BEACONBLVD	DIVISAMHER	7	EDGE CR	Low	248.	Ft	3.51	Crack Sealing - AC	248.	Ft	\$0.25	\$62.00
CHIHEIGHTS	BEACONBLVD	DIVISAMHER	10	L & T CR	Low	131.	Ft	1.86	Crack Sealing - AC	130.9	Ft	\$0.25	\$32.75
CHIHEIGHTS	BEACONBLVD	ESSEXBUNKE	1	ALLIGATOR CR	Low	188.05	SqFt	2.73	Patching - AC Shallow	247.6	SqFt	\$4.00	\$988.75
CHIHEIGHTS	BEACONBLVD	ESSEXBUNKE	7	EDGE CR	Low	25.98	Ft	.38	Crack Sealing - AC	25.9	Ft	\$0.25	\$6.50

City of Chicago Heights, IL
Localized Preventive M&R
Segment and Work Candidates

NetworkID	BranchID	SectionID	Distress Code	Description	Severity	Distress Qty	Distress Unit	Percent Distress	Work Description	Work Qty	Work Unit	Unit Cost	Work Cost
CHIHEIGHTS	BEACONBLVD	ESSEXBUNKE	10	L & T CR	Low	137.01	Ft	1.99	Crack Sealing - AC	137.1	Ft	\$0.25	\$34.25
CHIHEIGHTS	BEACONCT	NORTHBEACO	7	EDGE CR	Low	2.43	Ft	.02	Crack Sealing - AC	2.3	Ft	\$0.25	\$0.60
CHIHEIGHTS	BEACONCT	NORTHBEACO	10	L & T CR	Low	43.5	Ft	.44	Crack Sealing - AC	43.6	Ft	\$0.25	\$10.87
CHIHEIGHTS	BIRCHLANE	WILLOHAWTH	1	ALLIGATOR CR	Low	2,100.04	SqFt	13.06	Patching - AC Shallow	2,288.4	SqFt	\$4.00	\$9,153.77
CHIHEIGHTS	BIRCHLANE	WILLOHAWTH	1	ALLIGATOR CR	Medium	124.	SqFt	.77	Patching - AC Deep	173.3	SqFt	\$8.00	\$1,382.56
CHIHEIGHTS	BIRCHLANE	WILLOHAWTH	7	EDGE CR	Low	691.01	Ft	4.3	Crack Sealing - AC	690.9	Ft	\$0.25	\$172.75
CHIHEIGHTS	BIRCHLANE	WILLOHAWTH	10	L & T CR	Low	858.01	Ft	5.34	Crack Sealing - AC	857.9	Ft	\$0.25	\$214.50
CHIHEIGHTS	BOSTONSTN	ASHLACAMPB	1	ALLIGATOR CR	Low	1,075.96	SqFt	4.36	Patching - AC Shallow	1,212.	SqFt	\$4.00	\$4,847.93
CHIHEIGHTS	BOSTONSTN	ASHLACAMPB	7	EDGE CR	Low	15.49	Ft	.06	Crack Sealing - AC	15.4	Ft	\$0.25	\$3.87
CHIHEIGHTS	BOSTONSTN	ASHLACAMPB	10	L & T CR	Low	829.27	Ft	3.36	Crack Sealing - AC	829.4	Ft	\$0.25	\$207.31
CHIHEIGHTS	BOSTONSTN	BOSTOCAMBR	1	ALLIGATOR CR	Low	818.92	SqFt	2.27	Patching - AC Shallow	938.6	SqFt	\$4.00	\$3,752.38
CHIHEIGHTS	BOSTONSTN	BOSTOCAMBR	1	ALLIGATOR CR	Medium	189.88	SqFt	.53	Patching - AC Deep	249.7	SqFt	\$8.00	\$1,994.69
CHIHEIGHTS	BOSTONSTN	BOSTOCAMBR	7	EDGE CR	Low	12.93	Ft	.04	Crack Sealing - AC	12.8	Ft	\$0.25	\$3.23
CHIHEIGHTS	BOSTONSTN	BOSTOCAMBR	10	L & T CR	Low	583.83	Ft	1.62	Crack Sealing - AC	584.	Ft	\$0.25	\$145.96
CHIHEIGHTS	BOSTONSTN	CAMBRASHLA	1	ALLIGATOR CR	Low	135.63	SqFt	1.06	Patching - AC Shallow	186.2	SqFt	\$4.00	\$745.99
CHIHEIGHTS	BOSTONSTN	CAMBRASHLA	7	EDGE CR	Low	76.21	Ft	.6	Crack Sealing - AC	76.1	Ft	\$0.25	\$19.05
CHIHEIGHTS	BOSTONSTN	CAMBRASHLA	10	L & T CR	Low	273.82	Ft	2.15	Crack Sealing - AC	274.	Ft	\$0.25	\$68.46
CHIHEIGHTS	BOSTONSTW	BOSTOCOCONCO	1	ALLIGATOR CR	Low	65.88	SqFt	.84	Patching - AC Shallow	102.3	SqFt	\$4.00	\$410.17
CHIHEIGHTS	BOSTONSTW	BOSTOCOCONCO	7	EDGE CR	Low	2.59	Ft	.03	Crack Sealing - AC	2.6	Ft	\$0.25	\$0.65
CHIHEIGHTS	BOSTONSTW	BOSTOCOCONCO	10	L & T CR	Low	87.83	Ft	1.12	Crack Sealing - AC	87.9	Ft	\$0.25	\$21.96
CHIHEIGHTS	BRENTWOODD	CRAIGTERRA	10	L & T CR	Low	112.01	Ft	1.91	Crack Sealing - AC	111.9	Ft	\$0.25	\$28.00
CHIHEIGHTS	BRENTWOODD	TERRAPLEAS	10	L & T CR	Low	22.01	Ft	.39	Crack Sealing - AC	22.	Ft	\$0.25	\$5.50
CHIHEIGHTS	BROOKLINES	ADAMSREVER	7	EDGE CR	Low	54.	Ft	.8	Crack Sealing - AC	54.1	Ft	\$0.25	\$13.50
CHIHEIGHTS	BROOKLINES	ADAMSREVER	10	L & T CR	Low	81.	Ft	1.2	Crack Sealing - AC	81.	Ft	\$0.25	\$20.25
CHIHEIGHTS	BROOKLINES	BEACOADAMS	7	EDGE CR	Low	16.01	Ft	.07	Crack Sealing - AC	16.1	Ft	\$0.25	\$4.00
CHIHEIGHTS	BROOKLINES	BEACOADAMS	10	L & T CR	Low	194.	Ft	.81	Crack Sealing - AC	193.9	Ft	\$0.25	\$48.50
CHIHEIGHTS	BUNKERSTRE	CONCOSTAND	1	ALLIGATOR CR	Low	35.95	SqFt	.59	Patching - AC Shallow	64.6	SqFt	\$4.00	\$256.60
CHIHEIGHTS	BUNKERSTRE	CONCOSTAND	7	EDGE CR	Low	27.99	Ft	.46	Crack Sealing - AC	27.9	Ft	\$0.25	\$7.00
CHIHEIGHTS	BUNKERSTRE	CONCOSTAND	7	EDGE CR	Medium	4.99	Ft	.08	Crack Sealing - AC	4.9	Ft	\$0.25	\$1.25
CHIHEIGHTS	BUNKERSTRE	CONCOSTAND	10	L & T CR	Low	133.99	Ft	2.21	Crack Sealing - AC	133.9	Ft	\$0.25	\$33.50
CHIHEIGHTS	BUNKERSTRE	STANDBEACO	1	ALLIGATOR CR	Low	16.04	SqFt	.23	Patching - AC Shallow	36.6	SqFt	\$4.00	\$144.40
CHIHEIGHTS	BUNKERSTRE	STANDBEACO	7	EDGE CR	Low	154.99	Ft	2.25	Crack Sealing - AC	154.9	Ft	\$0.25	\$38.75
CHIHEIGHTS	BUNKERSTRE	STANDBEACO	10	L & T CR	Low	74.02	Ft	1.07	Crack Sealing - AC	74.2	Ft	\$0.25	\$18.50
CHIHEIGHTS	CALDWELLAV	4THSTKINGS	1	ALLIGATOR CR	Low	44.02	SqFt	.69	Patching - AC Shallow	74.3	SqFt	\$4.00	\$298.79
CHIHEIGHTS	CALDWELLAV	4THSTKINGS	7	EDGE CR	Low	237.01	Ft	3.73	Crack Sealing - AC	236.9	Ft	\$0.25	\$59.25
CHIHEIGHTS	CALDWELLAV	4THSTKINGS	10	L & T CR	Low	123.	Ft	1.93	Crack Sealing - AC	123.	Ft	\$0.25	\$30.75
CHIHEIGHTS	CALDWELLAV	4THSTKINGS	10	L & T CR	High	2.99	Ft	.05	Patching - AC Shallow	9.7	SqFt	\$4.00	\$39.37
CHIHEIGHTS	CALDWELLAV	GREEN4THST	1	ALLIGATOR CR	Low	474.04	SqFt	8.16	Patching - AC Shallow	565.1	SqFt	\$4.00	\$2,262.51
CHIHEIGHTS	CALDWELLAV	GREEN4THST	1	ALLIGATOR CR	Medium	7.97	SqFt	.14	Patching - AC Deep	23.7	SqFt	\$8.00	\$187.07
CHIHEIGHTS	CALDWELLAV	GREEN4THST	7	EDGE CR	Low	187.01	Ft	3.22	Crack Sealing - AC	187.	Ft	\$0.25	\$46.75
CHIHEIGHTS	CALDWELLAV	GREEN4THST	10	L & T CR	Low	145.01	Ft	2.5	Crack Sealing - AC	145.	Ft	\$0.25	\$36.25
CHIHEIGHTS	CALDWELLAV	KINGSSTRIE	1	ALLIGATOR CR	Low	337.99	SqFt	5.29	Patching - AC Shallow	415.5	SqFt	\$4.00	\$1,663.99
CHIHEIGHTS	CALDWELLAV	KINGSSTRIE	7	EDGE CR	Low	54.	Ft	.85	Crack Sealing - AC	54.1	Ft	\$0.25	\$13.50
CHIHEIGHTS	CALDWELLAV	KINGSSTRIE	10	L & T CR	Low	185.99	Ft	2.91	Crack Sealing - AC	186.	Ft	\$0.25	\$46.50
CHIHEIGHTS	CALDWELLAV	STRIEPLAZA	1	ALLIGATOR CR	Low	50.05	SqFt	1.45	Patching - AC Shallow	82.9	SqFt	\$4.00	\$329.84
CHIHEIGHTS	CALDWELLAV	STRIEPLAZA	7	EDGE CR	Low	72.01	Ft	2.08	Crack Sealing - AC	71.9	Ft	\$0.25	\$18.00
CHIHEIGHTS	CALDWELLAV	STRIEPLAZA	10	L & T CR	Low	87.99	Ft	2.55	Crack Sealing - AC	87.9	Ft	\$0.25	\$22.00
CHIHEIGHTS	CAMBRIDGES	BOSTOCOCONCO	1	ALLIGATOR CR	Low	3.01	SqFt	.03	Patching - AC Shallow	14.	SqFt	\$4.00	\$55.88
CHIHEIGHTS	CAMBRIDGES	BOSTOCOCONCO	7	EDGE CR	Low	202.99	Ft	1.74	Crack Sealing - AC	203.1	Ft	\$0.25	\$50.75
CHIHEIGHTS	CAMBRIDGES	BOSTOCOCONCO	10	L & T CR	Low	127.	Ft	1.09	Crack Sealing - AC	127.	Ft	\$0.25	\$31.75
CHIHEIGHTS	CAMBRIDGES	CONCOBEACO	7	EDGE CR	Low	79.99	Ft	.58	Crack Sealing - AC	80.1	Ft	\$0.25	\$20.00
CHIHEIGHTS	CAMBRIDGES	CONCOBEACO	10	L & T CR	Low	206.99	Ft	1.49	Crack Sealing - AC	207.	Ft	\$0.25	\$51.75
CHIHEIGHTS	CAMBRIDGES	CONCOBEACO	10	L & T CR	Medium	8.99	Ft	.06	Crack Sealing - AC	8.9	Ft	\$0.25	\$2.25
CHIHEIGHTS	CAMPBELLAV	13THSW14TH	1	ALLIGATOR CR	Low	2,086.05	SqFt	13.13	Patching - AC Shallow	2,273.3	SqFt	\$4.00	\$9,095.31
CHIHEIGHTS	CAMPBELLAV	13THSW14TH	7	EDGE CR	Low	218.01	Ft	1.37	Crack Sealing - AC	217.9	Ft	\$0.25	\$54.50
CHIHEIGHTS	CAMPBELLAV	13THSW14TH	10	L & T CR	Low	729.	Ft	4.59	Crack Sealing - AC	729.	Ft	\$0.25	\$182.25
CHIHEIGHTS	CAMPBELLAV	14THP15THS	1	ALLIGATOR CR	Low	4.95	SqFt	.07	Patching - AC Shallow	18.3	SqFt	\$4.00	\$72.00
CHIHEIGHTS	CAMPBELLAV	14THP15THS	7	EDGE CR	Low	162.01	Ft	2.29	Crack Sealing - AC	162.1	Ft	\$0.25	\$40.50
CHIHEIGHTS	CAMPBELLAV	14THP15THS	10	L & T CR	Low	166.99	Ft	2.36	Crack Sealing - AC	167.	Ft	\$0.25	\$41.75
CHIHEIGHTS	CAMPBELLAV	14THP15THS	10	L & T CR	Medium	79.99	Ft	1.13	Crack Sealing - AC	80.1	Ft	\$0.25	\$20.00
CHIHEIGHTS	CAMPBELLAV	15THP16THS	1	ALLIGATOR CR	Low	375.98	SqFt	5.06	Patching - AC Shallow	458.5	SqFt	\$4.00	\$1,832.18
CHIHEIGHTS	CAMPBELLAV	15THP16THS	7	EDGE CR	Low	362.99	Ft	4.88	Crack Sealing - AC	362.9	Ft	\$0.25	\$90.75
CHIHEIGHTS	CAMPBELLAV	15THP16THS	7	EDGE CR	Medium	12.99	Ft	.17	Crack Sealing - AC	13.1	Ft	\$0.25	\$3.25
CHIHEIGHTS	CAMPBELLAV	15THP16THS	10	L & T CR	Low	337.99	Ft	4.55	Crack Sealing - AC	337.9	Ft	\$0.25	\$84.50
CHIHEIGHTS	CAMPBELLAV	15THP16THS	10	L & T CR	Medium	21.	Ft	.28	Crack Sealing - AC	21.	Ft	\$0.25	\$5.25
CHIHEIGHTS	CAMPBELLAV	15THS15THP	1	ALLIGATOR CR	Low	119.05	SqFt	1.68	Patching - AC Shallow	166.8	SqFt	\$4.00	\$667.63
CHIHEIGHTS	CAMPBELLAV	15THS15THP	7	EDGE CR	Low	445.01	Ft	6.28	Crack Sealing - AC	444.9	Ft	\$0.25	\$111.25
CHIHEIGHTS	CAMPBELLAV	15THS15THP	10	L & T CR	Low	144.	Ft	2.03	Crack Sealing - AC	144.	Ft	\$0.25	\$36.00
CHIHEIGHTS	CAMPBELLAV	15THS15THP	10	L & T CR	Medium	77.99	Ft	1.1	Crack Sealing - AC	78.1	Ft	\$0.25	\$19.50
CHIHEIGHTS	CAMPBELLAV	16THP17THS	1	ALLIGATOR CR	Low	18.08	SqFt	.16	Patching - AC Shallow	38.8	SqFt	\$4.00	\$156.80

City of Chicago Heights, IL
Localized Preventive M&R
Segment and Work Candidates

NetworkID	BranchID	SectionID	Distress Code	Description	Severity	Distress Qty	Distress Unit	Percent Distress	Work Description	Work Qty	Work Unit	Unit Cost	Work Cost
CHIHEIGHTS	CAMPBELLAV	16THP17THS	7	EDGE CR	Low	207.97	Ft	1.87	Crack Sealing - AC	208.	Ft	\$0.25	\$51.99
CHIHEIGHTS	CAMPBELLAV	16THP17THS	10	L & T CR	Low	384.91	Ft	3.46	Crack Sealing - AC	384.8	Ft	\$0.25	\$96.23
CHIHEIGHTS	CAMPBELLAV	16THP17THS	10	L & T CR	Medium	9.06	Ft	.08	Crack Sealing - AC	9.2	Ft	\$0.25	\$2.26
CHIHEIGHTS	CAMPBELLAV	17THSHICKO	1	ALLIGATOR CR	Low	299.67	SqFt	2.89	Patching - AC Shallow	373.5	SqFt	\$4.00	\$1,493.36
CHIHEIGHTS	CAMPBELLAV	17THSHICKO	7	EDGE CR	Low	102.03	Ft	.98	Crack Sealing - AC	102.	Ft	\$0.25	\$25.51
CHIHEIGHTS	CAMPBELLAV	17THSHICKO	10	L & T CR	Low	299.67	Ft	2.89	Crack Sealing - AC	299.5	Ft	\$0.25	\$74.92
CHIHEIGHTS	CAMPBELLAV	17THSHICKO	10	L & T CR	Medium	5.15	Ft	.05	Crack Sealing - AC	5.3	Ft	\$0.25	\$1.29
CHIHEIGHTS	CAMPBELLAV	HIGHL10THS	1	ALLIGATOR CR	Low	403.	SqFt	4.65	Patching - AC Shallow	487.6	SqFt	\$4.00	\$1,951.20
CHIHEIGHTS	CAMPBELLAV	HIGHL10THS	1	ALLIGATOR CR	Medium	69.	SqFt	.8	Patching - AC Deep	106.6	SqFt	\$8.00	\$851.47
CHIHEIGHTS	CAMPBELLAV	HIGHL10THS	7	EDGE CR	Low	414.01	Ft	4.78	Crack Sealing - AC	414.	Ft	\$0.25	\$103.50
CHIHEIGHTS	CAMPBELLAV	HIGHL10THS	10	L & T CR	Low	521.	Ft	6.01	Crack Sealing - AC	521.	Ft	\$0.25	\$130.25
CHIHEIGHTS	CAMPBELLAV	HIGHL10THS	10	L & T CR	Medium	19.	Ft	.22	Crack Sealing - AC	19.	Ft	\$0.25	\$4.75
CHIHEIGHTS	CAMPBELLAV	MAPLEMEMOR	1	ALLIGATOR CR	Low	489.	SqFt	7.56	Patching - AC Shallow	582.3	SqFt	\$4.00	\$2,328.02
CHIHEIGHTS	CAMPBELLAV	MAPLEMEMOR	1	ALLIGATOR CR	Medium	31.	SqFt	.48	Patching - AC Deep	57.1	SqFt	\$8.00	\$459.28
CHIHEIGHTS	CAMPBELLAV	MAPLEMEMOR	7	EDGE CR	Low	114.99	Ft	1.78	Crack Sealing - AC	115.2	Ft	\$0.25	\$28.75
CHIHEIGHTS	CAMPBELLAV	MAPLEMEMOR	10	L & T CR	Low	254.99	Ft	3.94	Crack Sealing - AC	254.9	Ft	\$0.25	\$63.75
CHIHEIGHTS	CAMPBELLAV	MEMORHIGHL	1	ALLIGATOR CR	Low	1,123.	SqFt	5.42	Patching - AC Shallow	1,261.5	SqFt	\$4.00	\$5,047.51
CHIHEIGHTS	CAMPBELLAV	MEMORHIGHL	1	ALLIGATOR CR	Medium	337.99	SqFt	1.63	Patching - AC Deep	415.5	SqFt	\$8.00	\$3,327.98
CHIHEIGHTS	CAMPBELLAV	MEMORHIGHL	7	EDGE CR	Low	454.99	Ft	2.19	Crack Sealing - AC	455.1	Ft	\$0.25	\$113.75
CHIHEIGHTS	CAMPBELLAV	MEMORHIGHL	10	L & T CR	Low	1,214.01	Ft	5.85	Crack Sealing - AC	1,213.9	Ft	\$0.25	\$303.50
CHIHEIGHTS	CAMPBELLAV	MEMORHIGHL	10	L & T CR	Medium	10.01	Ft	.05	Crack Sealing - AC	9.8	Ft	\$0.25	\$2.50
CHIHEIGHTS	CAMPBELLAV	SPRUCMAPLE	1	ALLIGATOR CR	Low	1,942.02	SqFt	7.43	Patching - AC Shallow	2,123.7	SqFt	\$4.00	\$8,493.47
CHIHEIGHTS	CAMPBELLAV	SPRUCMAPLE	1	ALLIGATOR CR	Medium	66.95	SqFt	.26	Patching - AC Deep	104.4	SqFt	\$8.00	\$831.56
CHIHEIGHTS	CAMPBELLAV	SPRUCMAPLE	6	DEPRESSION	Medium	44.02	SqFt	.17	Patching - AC Deep	74.3	SqFt	\$8.00	\$597.59
CHIHEIGHTS	CAMPBELLAV	SPRUCMAPLE	7	EDGE CR	Low	527.	Ft	2.02	Crack Sealing - AC	526.9	Ft	\$0.25	\$131.75
CHIHEIGHTS	CAMPBELLAV	SPRUCMAPLE	10	L & T CR	Low	1,154.	Ft	4.42	Crack Sealing - AC	1,153.9	Ft	\$0.25	\$288.50
CHIHEIGHTS	CAMPBELLAV	SPRUCMAPLE	10	L & T CR	Medium	16.99	Ft	.07	Crack Sealing - AC	17.1	Ft	\$0.25	\$4.25
CHIHEIGHTS	CAMPBELLAV	SPRUCMAPLE	10	L & T CR	High	85.99	Ft	.33	Patching - AC Shallow	282.	SqFt	\$4.00	\$1,128.61
CHIHEIGHTS	CAMPBELLAV	W14TH14THP	1	ALLIGATOR CR	Low	183.96	SqFt	2.62	Patching - AC Shallow	242.2	SqFt	\$4.00	\$970.39
CHIHEIGHTS	CAMPBELLAV	W14TH14THP	1	ALLIGATOR CR	Medium	96.01	SqFt	1.37	Patching - AC Deep	139.9	SqFt	\$8.00	\$1,115.49
CHIHEIGHTS	CAMPBELLAV	W14TH14THP	7	EDGE CR	Low	179.	Ft	2.55	Crack Sealing - AC	179.1	Ft	\$0.25	\$44.75
CHIHEIGHTS	CAMPBELLAV	W14TH14THP	10	L & T CR	Low	337.99	Ft	4.82	Crack Sealing - AC	337.9	Ft	\$0.25	\$84.50
CHIHEIGHTS	CAMPBELLAV	W14TH14THP	10	L & T CR	Medium	31.	Ft	.44	Crack Sealing - AC	30.8	Ft	\$0.25	\$7.75
CHIHEIGHTS	CEDARLN	SPRUCMAPLE	1	ALLIGATOR CR	Low	1,576.05	SqFt	7.18	Patching - AC Shallow	1,739.5	SqFt	\$4.00	\$6,959.13
CHIHEIGHTS	CEDARLN	SPRUCMAPLE	7	EDGE CR	Low	798.	Ft	3.63	Crack Sealing - AC	797.9	Ft	\$0.25	\$199.50
CHIHEIGHTS	CEDARLN	SPRUCMAPLE	10	L & T CR	Low	1,258.99	Ft	5.73	Crack Sealing - AC	1,258.9	Ft	\$0.25	\$314.75
CHIHEIGHTS	CHARINGCRO	MAYFAGROSV	1	ALLIGATOR CR	Low	786.95	SqFt	8.17	Patching - AC Shallow	904.2	SqFt	\$4.00	\$3,615.65
CHIHEIGHTS	CHARINGCRO	MAYFAGROSV	1	ALLIGATOR CR	Medium	14.96	SqFt	.16	Patching - AC Deep	34.4	SqFt	\$8.00	\$276.71
CHIHEIGHTS	CHARINGCRO	MAYFAGROSV	7	EDGE CR	Low	364.01	Ft	3.78	Crack Sealing - AC	363.9	Ft	\$0.25	\$91.00
CHIHEIGHTS	CHARINGCRO	MAYFAGROSV	10	L & T CR	Medium	406.	Ft	4.21	Crack Sealing - AC	405.8	Ft	\$0.25	\$101.50
CHIHEIGHTS	CHARLESSTR	SHERRSEREN	10	L & T CR	Low	6.99	Ft	.04	Crack Sealing - AC	6.9	Ft	\$0.25	\$1.75
CHIHEIGHTS	CIRCLECT	19THPFORES	1	ALLIGATOR CR	Low	188.05	SqFt	2.25	Patching - AC Shallow	247.6	SqFt	\$4.00	\$988.75
CHIHEIGHTS	CIRCLECT	19THPFORES	1	ALLIGATOR CR	Medium	158.01	SqFt	1.89	Patching - AC Deep	213.1	SqFt	\$8.00	\$1,700.74
CHIHEIGHTS	CIRCLECT	19THPFORES	7	EDGE CR	Low	29.99	Ft	.36	Crack Sealing - AC	29.9	Ft	\$0.25	\$7.50
CHIHEIGHTS	CIRCLECT	19THPFORES	7	EDGE CR	Medium	64.99	Ft	.78	Crack Sealing - AC	65.	Ft	\$0.25	\$16.25
CHIHEIGHTS	CIRCLECT	19THPFORES	10	L & T CR	Low	202.99	Ft	2.43	Crack Sealing - AC	203.1	Ft	\$0.25	\$50.75
CHIHEIGHTS	CIRCLECT	19THPFORES	10	L & T CR	Medium	110.99	Ft	1.33	Crack Sealing - AC	110.9	Ft	\$0.25	\$27.75
CHIHEIGHTS	CONCORDAVE	CONCOBEACO	1	ALLIGATOR CR	Low	110.01	SqFt	0.79	Patching - AC Shallow	156.08	SqFt	\$4.00	\$624.85
CHIHEIGHTS	CONCORDAVE	CONCOBEACO	7	EDGE CR	Low	18.01	Ft	0.13	Crack Sealing - AC	18.04	Ft	\$0.25	\$4.50
CHIHEIGHTS	CONCORDAVE	CONCOBEACO	10	L & T CR	Low	60.99	Ft	0.44	Crack Sealing - AC	61.02	Ft	\$0.25	\$15.25
CHIHEIGHTS	CONCORDAVE	DIVISCONCO	1	ALLIGATOR CR	Low	281.26	SqFt	2.18	Patching - AC Shallow	353.06	SqFt	\$4.00	\$1,411.00
CHIHEIGHTS	CONCORDAVE	DIVISCONCO	7	EDGE CR	Low	134.38	Ft	1.04	Crack Sealing - AC	134.51	Ft	\$0.25	\$33.59
CHIHEIGHTS	CONCORDAVE	DIVISCONCO	10	L & T CR	Low	119.78	Ft	0.93	Crack Sealing - AC	119.75	Ft	\$0.25	\$29.95
CHIHEIGHTS	CONCORDAVE	DIVISCONCO	10	L & T CR	Medium	10.4	Ft	0.08	Crack Sealing - AC	10.5	Ft	\$0.25	\$2.60
CHIHEIGHTS	CONCORDCT	NWENDCONCO	1	ALLIGATOR CR	Low	255.64	SqFt	4.47	Patching - AC Shallow	323.99	SqFt	\$4.00	\$1,296.09
CHIHEIGHTS	CONCORDCT	NWENDCONCO	7	EDGE CR	Low	30.35	Ft	0.53	Crack Sealing - AC	30.18	Ft	\$0.25	\$7.58
CHIHEIGHTS	CONCORDDR	BOSTOYALEA	1	ALLIGATOR CR	Low	57.05	SqFt	0.32	Patching - AC Shallow	91.49	SqFt	\$4.00	\$365.55
CHIHEIGHTS	CONCORDDR	BOSTOYALEA	1	ALLIGATOR CR	Medium	19.05	SqFt	0.11	Patching - AC Deep	40.9	SqFt	\$8.00	\$324.35
CHIHEIGHTS	CONCORDDR	BOSTOYALEA	7	EDGE CR	Low	79	Ft	0.44	Crack Sealing - AC	79.07	Ft	\$0.25	\$19.75
CHIHEIGHTS	CONCORDDR	BOSTOYALEA	10	L & T CR	Low	294	Ft	1.63	Crack Sealing - AC	293.96	Ft	\$0.25	\$73.50
CHIHEIGHTS	CONCORDDR	BUNKEBOSTO	7	EDGE CR	Low	11.25	Ft	0.17	Crack Sealing - AC	11.15	Ft	\$0.25	\$2.81
CHIHEIGHTS	CONCORDDR	BUNKEBOSTO	10	L & T CR	Low	92.49	Ft	1.43	Crack Sealing - AC	92.52	Ft	\$0.25	\$23.12
CHIHEIGHTS	CONCORDDR	YALEACAMBR	7	EDGE CR	Low	48	Ft	0.59	Crack Sealing - AC	47.9	Ft	\$0.25	\$12.00
CHIHEIGHTS	CONCORDDR	YALEACAMBR	10	L & T CR	Low	97.01	Ft	1.2	Crack Sealing - AC	97.11	Ft	\$0.25	\$24.25
CHIHEIGHTS	COOLIDGEST	JUDIT195TH	1	ALLIGATOR CR	Low	41.98	SqFt	.99	Patching - AC Shallow	72.1	SqFt	\$4.00	\$288.34
CHIHEIGHTS	COOLIDGEST	JUDIT195TH	7	EDGE CR	Low	142.32	Ft	3.37	Crack Sealing - AC	142.4	Ft	\$0.25	\$35.58
CHIHEIGHTS	COOLIDGEST	JUDIT195TH	10	L & T CR	Low	66.5	Ft	1.57	Crack Sealing - AC	66.6	Ft	\$0.25	\$16.62
CHIHEIGHTS	COOLIDGEST	W193RW194T	7	EDGE CR	Low	148.43	Ft	1.7	Crack Sealing - AC	148.3	Ft	\$0.25	\$37.10
CHIHEIGHTS	COOLIDGEST	W193RW194T	10	L & T CR	Low	304.43	Ft	3.5	Crack Sealing - AC	304.5	Ft	\$0.25	\$76.10
CHIHEIGHTS	COOLIDGEST	W194TJUDIT	7	EDGE CR	Low	267.16	Ft	5.24	Crack Sealing - AC	267.1	Ft	\$0.25	\$66.79

City of Chicago Heights, IL
Localized Preventive M&R
Segment and Work Candidates

NetworkID	BranchID	SectionID	Distress Code	Description	Severity	Distress Qty	Distress Unit	Percent Distress	Work Description	Work Qty	Work Unit	Unit Cost	Work Cost
CHIHEIGHTS	COOLIDGEST	W194TJUDIT	10	L & T CR	Low	127.17	Ft	2.5	Crack Sealing - AC	127.3	Ft	\$0.25	\$31.79
CHIHEIGHTS	COOLIDGEST	W194TW194T	1	ALLIGATOR CR	Low	185.46	SqFt	2.02	Patching - AC Shallow	244.3	SqFt	\$4.00	\$977.27
CHIHEIGHTS	COOLIDGEST	W194TW194T	7	EDGE CR	Low	313.85	Ft	3.42	Crack Sealing - AC	314.	Ft	\$0.25	\$78.46
CHIHEIGHTS	COOLIDGEST	W194TW194T	10	L & T CR	Low	382.68	Ft	4.17	Crack Sealing - AC	382.6	Ft	\$0.25	\$95.67
CHIHEIGHTS	COOLIDGEST	W194TW194T	10	L & T CR	Medium	23.33	Ft	.25	Crack Sealing - AC	23.3	Ft	\$0.25	\$5.83
CHIHEIGHTS	COOLIDGEST	WHOLBW193R	7	EDGE CR	Low	192.85	Ft	2.29	Crack Sealing - AC	192.9	Ft	\$0.25	\$48.21
CHIHEIGHTS	COOLIDGEST	WHOLBW193R	10	L & T CR	Low	139.76	Ft	1.66	Crack Sealing - AC	139.8	Ft	\$0.25	\$34.94
CHIHEIGHTS	COOLIDGEST	WHOLBW193R	10	L & T CR	Medium	9.74	Ft	.12	Crack Sealing - AC	9.8	Ft	\$0.25	\$2.44
CHIHEIGHTS	COUNTRYCLU	CAMPBSCHIL	1	ALLIGATOR CR	Low	839.59	SqFt	4.8	Patching - AC Shallow	960.1	SqFt	\$4.00	\$3,840.83
CHIHEIGHTS	COUNTRYCLU	CAMPBSCHIL	3	BLOCK CR	Low	2,775.47	SqFt	15.86	Crack Sealing - AC	846.1	Ft	\$0.25	\$211.49
CHIHEIGHTS	COUNTRYCLU	CAMPBSCHIL	7	EDGE CR	Low	483.17	Ft	2.76	Crack Sealing - AC	483.3	Ft	\$0.25	\$120.79
CHIHEIGHTS	COUNTRYCLU	CAMPBSCHIL	7	EDGE CR	Medium	2.17	Ft	.01	Crack Sealing - AC	2.3	Ft	\$0.25	\$0.54
CHIHEIGHTS	COUNTRYCLU	CAMPBSCHIL	10	L & T CR	Low	828.74	Ft	4.74	Crack Sealing - AC	828.7	Ft	\$0.25	\$207.18
CHIHEIGHTS	COUNTRYCLU	CAMPBSCHIL	10	L & T CR	Medium	16.24	Ft	.09	Crack Sealing - AC	16.4	Ft	\$0.25	\$4.06
CHIHEIGHTS	COVEDR	ROBERROBER	10	L & T CR	Low	10.83	Ft	.15	Crack Sealing - AC	10.8	Ft	\$0.25	\$2.71
CHIHEIGHTS	COVEDR	ROBERSHEAD	10	L & T CR	Low	544.49	Ft	1.32	Crack Sealing - AC	544.6	Ft	\$0.25	\$136.12
CHIHEIGHTS	COVEDR	SHEADROBER	10	L & T CR	Low	10.14	Ft	.11	Crack Sealing - AC	10.2	Ft	\$0.25	\$2.53
CHIHEIGHTS	CRAIGDRIVE	BRENTRAVED	1	ALLIGATOR CR	Low	117.54	SqFt	.57	Patching - AC Shallow	165.8	SqFt	\$4.00	\$660.91
CHIHEIGHTS	CRAIGDRIVE	BRENTRAVED	10	L & T CR	Low	290.42	Ft	1.41	Crack Sealing - AC	290.4	Ft	\$0.25	\$72.60
CHIHEIGHTS	CRAIGDRIVE	CHICANMAYF	1	ALLIGATOR CR	Low	283.95	SqFt	4.53	Patching - AC Shallow	356.3	SqFt	\$4.00	\$1,423.31
CHIHEIGHTS	CRAIGDRIVE	CHICANMAYF	7	EDGE CR	Low	89.34	Ft	1.42	Crack Sealing - AC	89.2	Ft	\$0.25	\$22.33
CHIHEIGHTS	CRAIGDRIVE	CHICANMAYF	10	L & T CR	Low	179.99	Ft	2.87	Crack Sealing - AC	180.1	Ft	\$0.25	\$45.00
CHIHEIGHTS	CRAIGDRIVE	CHICANMAYF	10	L & T CR	Medium	1.35	Ft	.02	Crack Sealing - AC	1.3	Ft	\$0.25	\$0.33
CHIHEIGHTS	CRAIGDRIVE	RAVEDCHICA	7	EDGE CR	Low	5.35	Ft	.09	Crack Sealing - AC	5.3	Ft	\$0.25	\$1.33
CHIHEIGHTS	CRAIGDRIVE	RAVEDCHICA	10	L & T CR	Low	194.65	Ft	3.15	Crack Sealing - AC	194.6	Ft	\$0.25	\$48.67
CHIHEIGHTS	CRAIGDRIVE	SERENBRENT	10	L & T CR	Low	224.02	Ft	2.48	Crack Sealing - AC	224.1	Ft	\$0.25	\$56.00
CHIHEIGHTS	DARTMOUTHS	PLYMOBEACO	1	ALLIGATOR CR	Low	0.97	SqFt	.01	Patching - AC Shallow	8.6	SqFt	\$4.00	\$36.10
CHIHEIGHTS	DARTMOUTHS	PLYMOBEACO	7	EDGE CR	Low	6.	Ft	.04	Crack Sealing - AC	5.9	Ft	\$0.25	\$1.50
CHIHEIGHTS	DARTMOUTHS	PLYMOBEACO	7	EDGE CR	Medium	0.98	Ft	.01	Crack Sealing - AC	1.	Ft	\$0.25	\$0.25
CHIHEIGHTS	DARTMOUTHS	PLYMOBEACO	10	L & T CR	Low	304.99	Ft	1.87	Crack Sealing - AC	305.1	Ft	\$0.25	\$76.25
CHIHEIGHTS	DEANGELISC	WJOEOSOUTH	1	ALLIGATOR CR	Low	306.99	SqFt	2.47	Patching - AC Shallow	381.	SqFt	\$4.00	\$1,526.09
CHIHEIGHTS	DEANGELISC	WJOEOSOUTH	1	ALLIGATOR CR	Medium	3.01	SqFt	.02	Patching - AC Deep	14.	SqFt	\$8.00	\$111.77
CHIHEIGHTS	DEANGELISC	WJOEOSOUTH	7	EDGE CR	Low	160.01	Ft	1.29	Crack Sealing - AC	160.1	Ft	\$0.25	\$40.00
CHIHEIGHTS	DEANGELISC	WJOEOSOUTH	10	L & T CR	Low	525.	Ft	4.23	Crack Sealing - AC	524.9	Ft	\$0.25	\$131.25
CHIHEIGHTS	DIANELN	NWENDCHICA	7	EDGE CR	Low	30.88	Ft	.16	Crack Sealing - AC	30.5	Ft	\$0.25	\$7.67
CHIHEIGHTS	DIANELN	NWENDCHICA	10	L & T CR	Low	329.33	Ft	1.71	Crack Sealing - AC	329.4	Ft	\$0.25	\$82.33
CHIHEIGHTS	DIANELN	NWENDCHICA	10	L & T CR	Medium	29.33	Ft	.15	Crack Sealing - AC	29.2	Ft	\$0.25	\$7.33
CHIHEIGHTS	DIVISIONST	16THP16THP	1	ALLIGATOR CR	Low	15.18	SqFt	.54	Patching - AC Shallow	34.4	SqFt	\$4.00	\$139.37
CHIHEIGHTS	DIVISIONST	16THP16THP	7	EDGE CR	Low	91.01	Ft	3.22	Crack Sealing - AC	90.9	Ft	\$0.25	\$22.75
CHIHEIGHTS	DIVISIONST	16THP16THP	10	L & T CR	Low	15.16	Ft	.54	Crack Sealing - AC	15.1	Ft	\$0.25	\$3.79
CHIHEIGHTS	DIVISIONST	16THP16THP	1	ALLIGATOR CR	Low	150.48	SqFt	2.94	Patching - AC Shallow	203.4	SqFt	\$4.00	\$815.51
CHIHEIGHTS	DIVISIONST	16THP16THP	7	EDGE CR	Low	88.68	Ft	1.73	Crack Sealing - AC	88.6	Ft	\$0.25	\$22.17
CHIHEIGHTS	DIVISIONST	16THP16THP	10	L & T CR	Low	92.16	Ft	1.8	Crack Sealing - AC	92.2	Ft	\$0.25	\$23.04
CHIHEIGHTS	DIVISIONST	16THP16THP	10	L & T CR	Medium	56.	Ft	1.09	Crack Sealing - AC	56.1	Ft	\$0.25	\$14.00
CHIHEIGHTS	DIVISIONST	17THSHICKO	1	ALLIGATOR CR	Low	618.39	SqFt	7.03	Patching - AC Shallow	722.3	SqFt	\$4.00	\$2,889.67
CHIHEIGHTS	DIVISIONST	17THSHICKO	7	EDGE CR	Low	166.83	Ft	1.9	Crack Sealing - AC	167.	Ft	\$0.25	\$41.71
CHIHEIGHTS	DIVISIONST	17THSHICKO	10	L & T CR	Low	264.83	Ft	3.01	Crack Sealing - AC	264.8	Ft	\$0.25	\$66.21
CHIHEIGHTS	DIVISIONST	17THSHICKO	10	L & T CR	Medium	12.83	Ft	.15	Crack Sealing - AC	12.8	Ft	\$0.25	\$3.21
CHIHEIGHTS	DIVISIONST	ANDOVCONCO	1	ALLIGATOR CR	Low	190.63	SqFt	2.06	Patching - AC Shallow	249.7	SqFt	\$4.00	\$1,000.97
CHIHEIGHTS	DIVISIONST	ANDOVCONCO	7	EDGE CR	Low	29.33	Ft	.32	Crack Sealing - AC	29.2	Ft	\$0.25	\$7.33
CHIHEIGHTS	DIVISIONST	ANDOVCONCO	10	L & T CR	Low	48.	Ft	.52	Crack Sealing - AC	47.9	Ft	\$0.25	\$12.00
CHIHEIGHTS	DIVISIONST	CONCOBEACO	1	ALLIGATOR CR	Low	455.96	SqFt	2.29	Patching - AC Shallow	545.7	SqFt	\$4.00	\$2,183.79
CHIHEIGHTS	DIVISIONST	CONCOBEACO	7	EDGE CR	Low	14.67	Ft	.07	Crack Sealing - AC	14.8	Ft	\$0.25	\$3.67
CHIHEIGHTS	DIVISIONST	CONCOBEACO	10	L & T CR	Low	127.99	Ft	.64	Crack Sealing - AC	128.	Ft	\$0.25	\$32.00
CHIHEIGHTS	DIVISIONST	MINET17THS	1	ALLIGATOR CR	Low	581.04	SqFt	14.41	Patching - AC Shallow	682.4	SqFt	\$4.00	\$2,728.06
CHIHEIGHTS	DIVISIONST	MINET17THS	7	EDGE CR	Low	108.5	Ft	2.69	Crack Sealing - AC	108.6	Ft	\$0.25	\$27.12
CHIHEIGHTS	DIVISIONST	MINET17THS	10	L & T CR	Low	312.66	Ft	7.75	Crack Sealing - AC	312.7	Ft	\$0.25	\$78.17
CHIHEIGHTS	DIVISIONST	MINET17THS	10	L & T CR	Medium	11.68	Ft	.29	Crack Sealing - AC	11.8	Ft	\$0.25	\$2.92
CHIHEIGHTS	DONOVANDR	14THP15THS	1	ALLIGATOR CR	Low	299.88	SqFt	2.98	Patching - AC Shallow	373.5	SqFt	\$4.00	\$1,494.11
CHIHEIGHTS	DONOVANDR	14THP15THS	10	L & T CR	Low	175.	Ft	1.74	Crack Sealing - AC	174.9	Ft	\$0.25	\$43.75
CHIHEIGHTS	DONOVANDR	15THS15THP	1	ALLIGATOR CR	Low	24.22	SqFt	.26	Patching - AC Shallow	48.4	SqFt	\$4.00	\$191.81
CHIHEIGHTS	DONOVANDR	15THS15THP	7	EDGE CR	Low	45.93	Ft	.5	Crack Sealing - AC	45.9	Ft	\$0.25	\$11.48
CHIHEIGHTS	DONOVANDR	15THS15THP	10	L & T CR	Low	201.8	Ft	2.18	Crack Sealing - AC	201.8	Ft	\$0.25	\$50.45
CHIHEIGHTS	DONOVANDR	W14TH14THP	10	L & T CR	Low	40.85	Ft	.42	Crack Sealing - AC	40.7	Ft	\$0.25	\$10.21
CHIHEIGHTS	EASTENDAVE	25THSE26TH	1	ALLIGATOR CR	Low	124.	SqFt	.95	Patching - AC Shallow	173.3	SqFt	\$4.00	\$691.28
CHIHEIGHTS	EASTENDAVE	25THSE26TH	7	EDGE CR	Low	147.01	Ft	1.13	Crack Sealing - AC	147.	Ft	\$0.25	\$36.75
CHIHEIGHTS	EASTENDAVE	25THSE26TH	10	L & T CR	Low	269.	Ft	2.06	Crack Sealing - AC	269.	Ft	\$0.25	\$67.25
CHIHEIGHTS	EASTENDAVE	25THSE26TH	10	L & T CR	Medium	308.99	Ft	2.37	Crack Sealing - AC	309.1	Ft	\$0.25	\$77.25
CHIHEIGHTS	EASTGATEAV	LOWEAWALLA	1	ALLIGATOR CR	Low	788.67	SqFt	8.56	Patching - AC Shallow	905.2	SqFt	\$4.00	\$3,622.79
CHIHEIGHTS	EASTGATEAV	LOWEAWALLA	1	ALLIGATOR CR	Medium	24.54	SqFt	.27	Patching - AC Deep	48.4	SqFt	\$8.00	\$387.38

City of Chicago Heights, IL
Localized Preventive M&R
Segment and Work Candidates

NetworkID	BranchID	SectionID	Distress Code	Description	Severity	Distress Qty	Distress Unit	Percent Distress	Work Description	Work Qty	Work Unit	Unit Cost	Work Cost
CHIHEIGHTS	EASTGATEAV	LOWEAWALLA	7	EDGE CR	Low	6.99	Ft	.08	Crack Sealing - AC	6.9	Ft	\$0.25	\$1.75
CHIHEIGHTS	EASTGATEAV	LOWEAWALLA	7	EDGE CR	Medium	57.15	Ft	.62	Crack Sealing - AC	57.1	Ft	\$0.25	\$14.29
CHIHEIGHTS	EASTGATEAV	LOWEAWALLA	10	L & T CR	Low	252.	Ft	2.74	Crack Sealing - AC	252.	Ft	\$0.25	\$63.00
CHIHEIGHTS	EASTGATEAV	LOWEAWALLA	10	L & T CR	Medium	11.68	Ft	.13	Crack Sealing - AC	11.8	Ft	\$0.25	\$2.92
CHIHEIGHTS	EASTGATEAV	MANCHCOOLI	1	ALLIGATOR CR	Low	892.01	SqFt	10.64	Patching - AC Shallow	1,016.1	SqFt	\$4.00	\$4,064.83
CHIHEIGHTS	EASTGATEAV	MANCHCOOLI	7	EDGE CR	Low	161.32	Ft	1.92	Crack Sealing - AC	161.4	Ft	\$0.25	\$40.33
CHIHEIGHTS	EASTGATEAV	MANCHCOOLI	7	EDGE CR	Medium	1.35	Ft	.02	Crack Sealing - AC	1.3	Ft	\$0.25	\$0.33
CHIHEIGHTS	EASTGATEAV	MANCHCOOLI	10	L & T CR	Low	468.01	Ft	5.58	Crack Sealing - AC	467.9	Ft	\$0.25	\$117.00
CHIHEIGHTS	EASTGATEAV	NORMAEASTE	7	EDGE CR	Low	2.33	Ft	.05	Crack Sealing - AC	2.3	Ft	\$0.25	\$0.58
CHIHEIGHTS	EASTGATEAV	NORMAEASTE	10	L & T CR	Low	10.5	Ft	.23	Crack Sealing - AC	10.5	Ft	\$0.25	\$2.62
CHIHEIGHTS	EASTGATEAV	PARNENORMA	1	ALLIGATOR CR	Low	246.17	SqFt	2.7	Patching - AC Shallow	313.2	SqFt	\$4.00	\$1,253.36
CHIHEIGHTS	EASTGATEAV	PARNENORMA	1	ALLIGATOR CR	Medium	22.17	SqFt	.24	Patching - AC Deep	45.2	SqFt	\$8.00	\$360.93
CHIHEIGHTS	EASTGATEAV	PARNENORMA	7	EDGE CR	Low	50.16	Ft	.55	Crack Sealing - AC	50.2	Ft	\$0.25	\$12.54
CHIHEIGHTS	EASTGATEAV	PARNENORMA	10	L & T CR	Low	154.	Ft	1.69	Crack Sealing - AC	153.9	Ft	\$0.25	\$38.50
CHIHEIGHTS	EASTGATEAV	WALLAPARNE	1	ALLIGATOR CR	Low	712.79	SqFt	7.71	Patching - AC Shallow	824.5	SqFt	\$4.00	\$3,297.17
CHIHEIGHTS	EASTGATEAV	WALLAPARNE	1	ALLIGATOR CR	Medium	44.35	SqFt	.48	Patching - AC Deep	75.4	SqFt	\$8.00	\$601.06
CHIHEIGHTS	EASTGATEAV	WALLAPARNE	7	EDGE CR	Low	162.17	Ft	1.76	Crack Sealing - AC	162.1	Ft	\$0.25	\$40.54
CHIHEIGHTS	EASTGATEAV	WALLAPARNE	7	EDGE CR	Medium	2.33	Ft	.03	Crack Sealing - AC	2.3	Ft	\$0.25	\$0.58
CHIHEIGHTS	EASTGATEAV	WALLAPARNE	10	L & T CR	Low	192.49	Ft	2.08	Crack Sealing - AC	192.6	Ft	\$0.25	\$48.12
CHIHEIGHTS	EDDYSTREET	SHERRSEREN	10	L & T CR	Low	2.	Ft	.01	Crack Sealing - AC	2.	Ft	\$0.25	\$0.50
CHIHEIGHTS	ELDERAVE	SCHILPARKV	1	ALLIGATOR CR	Low	261.02	SqFt	2.96	Patching - AC Shallow	330.5	SqFt	\$4.00	\$1,320.10
CHIHEIGHTS	ELDERAVE	SCHILPARKV	7	EDGE CR	Low	116.01	Ft	1.32	Crack Sealing - AC	116.1	Ft	\$0.25	\$29.00
CHIHEIGHTS	ELDERAVE	SCHILPARKV	10	L & T CR	Low	504.99	Ft	5.73	Crack Sealing - AC	504.9	Ft	\$0.25	\$126.25
CHIHEIGHTS	ELDERAVE	WALLASCHIL	1	ALLIGATOR CR	Low	290.95	SqFt	3.14	Patching - AC Shallow	363.8	SqFt	\$4.00	\$1,454.64
CHIHEIGHTS	ELDERAVE	WALLASCHIL	7	EDGE CR	Low	127.	Ft	1.37	Crack Sealing - AC	127.	Ft	\$0.25	\$31.75
CHIHEIGHTS	ELDERAVE	WALLASCHIL	10	L & T CR	Low	304.	Ft	3.28	Crack Sealing - AC	304.1	Ft	\$0.25	\$76.00
CHIHEIGHTS	ELDERAVE	WALLASCHIL	10	L & T CR	Medium	127.	Ft	1.37	Crack Sealing - AC	127.	Ft	\$0.25	\$31.75
CHIHEIGHTS	ELMWOODDR	CHICAMAYFI	1	ALLIGATOR CR	Low	316.24	SqFt	4.77	Patching - AC Shallow	391.8	SqFt	\$4.00	\$1,567.31
CHIHEIGHTS	ELMWOODDR	CHICAMAYFI	7	EDGE CR	Low	22.01	Ft	.33	Crack Sealing - AC	22.	Ft	\$0.25	\$5.50
CHIHEIGHTS	ELMWOODDR	CHICAMAYFI	7	EDGE CR	Medium	85.24	Ft	1.29	Crack Sealing - AC	85.3	Ft	\$0.25	\$21.31
CHIHEIGHTS	ELMWOODDR	CHICAMAYFI	10	L & T CR	Medium	280.51	Ft	4.23	Crack Sealing - AC	280.5	Ft	\$0.25	\$70.12
CHIHEIGHTS	ELMWOODDR	CHICAMAYFI	10	L & T CR	High	17.88	Ft	.27	Patching - AC Shallow	58.1	SqFt	\$4.00	\$234.58
CHIHEIGHTS	ELMWOODDR	FLOYDNORMA	1	ALLIGATOR CR	Low	717.74	SqFt	5.98	Patching - AC Shallow	829.9	SqFt	\$4.00	\$3,318.32
CHIHEIGHTS	ELMWOODDR	FLOYDNORMA	1	ALLIGATOR CR	Medium	35.74	SqFt	.3	Patching - AC Deep	63.5	SqFt	\$8.00	\$510.52
CHIHEIGHTS	ELMWOODDR	FLOYDNORMA	7	EDGE CR	Low	125.13	Ft	1.04	Crack Sealing - AC	125.	Ft	\$0.25	\$31.28
CHIHEIGHTS	ELMWOODDR	FLOYDNORMA	7	EDGE CR	Medium	42.62	Ft	.35	Crack Sealing - AC	42.7	Ft	\$0.25	\$10.66
CHIHEIGHTS	ELMWOODDR	FLOYDNORMA	10	L & T CR	Low	320.37	Ft	2.67	Crack Sealing - AC	320.5	Ft	\$0.25	\$80.09
CHIHEIGHTS	ELMWOODDR	FLOYDNORMA	10	L & T CR	Medium	52.26	Ft	.43	Crack Sealing - AC	52.2	Ft	\$0.25	\$13.06
CHIHEIGHTS	ELMWOODDR	MAYFIMILDR	1	ALLIGATOR CR	Low	250.26	SqFt	2.93	Patching - AC Shallow	317.5	SqFt	\$4.00	\$1,271.68
CHIHEIGHTS	ELMWOODDR	MAYFIMILDR	7	EDGE CR	Low	265.39	Ft	3.1	Crack Sealing - AC	265.4	Ft	\$0.25	\$66.34
CHIHEIGHTS	ELMWOODDR	MAYFIMILDR	10	L & T CR	Low	154.	Ft	1.8	Crack Sealing - AC	153.9	Ft	\$0.25	\$38.50
CHIHEIGHTS	ELMWOODDR	MAYFIMILDR	10	L & T CR	Medium	192.49	Ft	2.25	Crack Sealing - AC	192.6	Ft	\$0.25	\$48.12
CHIHEIGHTS	ELMWOODDR	MILDRPAMEL	1	ALLIGATOR CR	Low	1,675.94	SqFt	9.21	Patching - AC Shallow	1,844.9	SqFt	\$4.00	\$7,378.75
CHIHEIGHTS	ELMWOODDR	MILDRPAMEL	1	ALLIGATOR CR	Medium	11.3	SqFt	.06	Patching - AC Deep	29.1	SqFt	\$8.00	\$231.06
CHIHEIGHTS	ELMWOODDR	MILDRPAMEL	7	EDGE CR	Low	416.5	Ft	2.29	Crack Sealing - AC	416.3	Ft	\$0.25	\$104.12
CHIHEIGHTS	ELMWOODDR	MILDRPAMEL	10	L & T CR	Low	493.01	Ft	2.71	Crack Sealing - AC	493.1	Ft	\$0.25	\$123.25
CHIHEIGHTS	ELMWOODDR	MILDRPAMEL	10	L & T CR	Medium	358.43	Ft	1.97	Crack Sealing - AC	358.3	Ft	\$0.25	\$89.60
CHIHEIGHTS	ELMWOODDR	PAMELFLOYD	1	ALLIGATOR CR	Low	710.85	SqFt	7.56	Patching - AC Shallow	822.4	SqFt	\$4.00	\$3,288.75
CHIHEIGHTS	ELMWOODDR	PAMELFLOYD	1	ALLIGATOR CR	Medium	44.02	SqFt	.47	Patching - AC Deep	74.3	SqFt	\$8.00	\$597.59
CHIHEIGHTS	ELMWOODDR	PAMELFLOYD	7	EDGE CR	Low	208.99	Ft	2.22	Crack Sealing - AC	209.	Ft	\$0.25	\$52.25
CHIHEIGHTS	ELMWOODDR	PAMELFLOYD	10	L & T CR	Low	28.87	Ft	.31	Crack Sealing - AC	28.9	Ft	\$0.25	\$7.22
CHIHEIGHTS	ELMWOODDR	PAMELFLOYD	10	L & T CR	Medium	258.5	Ft	2.75	Crack Sealing - AC	258.5	Ft	\$0.25	\$64.62
CHIHEIGHTS	EMERALDAVE	13THSWESTE	1	ALLIGATOR CR	Low	288.04	SqFt	2.6	Patching - AC Shallow	360.6	SqFt	\$4.00	\$1,441.22
CHIHEIGHTS	EMERALDAVE	13THSWESTE	6	DEPRESSION	Medium	34.98	SqFt	.32	Patching - AC Deep	62.4	SqFt	\$8.00	\$502.49
CHIHEIGHTS	EMERALDAVE	13THSWESTE	7	EDGE CR	Low	110.01	Ft	.99	Crack Sealing - AC	109.9	Ft	\$0.25	\$27.50
CHIHEIGHTS	EMERALDAVE	13THSWESTE	10	L & T CR	Low	208.99	Ft	1.89	Crack Sealing - AC	209.	Ft	\$0.25	\$52.25
CHIHEIGHTS	EMERALDAVE	13THSWESTE	10	L & T CR	Medium	37.01	Ft	.33	Crack Sealing - AC	37.1	Ft	\$0.25	\$9.25
CHIHEIGHTS	EMERALDAVE	EJOEOSOUTH	1	ALLIGATOR CR	Low	2,687.53	SqFt	13.47	Patching - AC Shallow	2,899.8	SqFt	\$4.00	\$11,600.61
CHIHEIGHTS	EMERALDAVE	EJOEOSOUTH	7	EDGE CR	Low	301.25	Ft	1.51	Crack Sealing - AC	301.2	Ft	\$0.25	\$75.31
CHIHEIGHTS	EMERALDAVE	EJOEOSOUTH	7	EDGE CR	Medium	70.01	Ft	.35	Crack Sealing - AC	69.9	Ft	\$0.25	\$17.50
CHIHEIGHTS	EMERALDAVE	EJOEOSOUTH	10	L & T CR	Low	110.01	Ft	.55	Crack Sealing - AC	109.9	Ft	\$0.25	\$27.50
CHIHEIGHTS	EMERALDAVE	EJOEOSOUTH	10	L & T CR	Medium	283.76	Ft	1.42	Crack Sealing - AC	283.8	Ft	\$0.25	\$70.94
CHIHEIGHTS	ESSEXST	LAWREBEACO	7	EDGE CR	Low	96.	Ft	1.24	Crack Sealing - AC	96.1	Ft	\$0.25	\$24.00
CHIHEIGHTS	ESSEXST	LAWREBEACO	7	EDGE CR	Medium	6.	Ft	.08	Crack Sealing - AC	5.9	Ft	\$0.25	\$1.50
CHIHEIGHTS	ESSEXST	LAWREBEACO	10	L & T CR	Low	56.	Ft	.73	Crack Sealing - AC	56.1	Ft	\$0.25	\$14.00
CHIHEIGHTS	FAIRVIEWAV	14THP15THS	7	EDGE CR	Low	8.01	Ft	.1	Crack Sealing - AC	7.9	Ft	\$0.25	\$2.00
CHIHEIGHTS	FAIRVIEWAV	14THP15THS	10	L & T CR	Low	216.01	Ft	2.59	Crack Sealing - AC	215.9	Ft	\$0.25	\$54.00
CHIHEIGHTS	FAIRVIEWAV	15THPSOUTH	7	EDGE CR	Low	3.25	Ft	.1	Crack Sealing - AC	3.3	Ft	\$0.25	\$0.81
CHIHEIGHTS	FAIRVIEWAV	15THPSOUTH	10	L & T CR	Low	2.17	Ft	.06	Crack Sealing - AC	2.3	Ft	\$0.25	\$0.54
CHIHEIGHTS	FAIRVIEWAV	15THS15THP	7	EDGE CR	Low	4.99	Ft	.08	Crack Sealing - AC	4.9	Ft	\$0.25	\$1.25

City of Chicago Heights, IL
Localized Preventive M&R
Segment and Work Candidates

NetworkID	BranchID	SectionID	Distress Code	Description	Severity	Distress Qty	Distress Unit	Percent Distress	Work Description	Work Qty	Work Unit	Unit Cost	Work Cost
CHIHEIGHTS	FAIRVIEWAV	15THS15THP	10	L & T CR	Low	124.02	Ft	1.89	Crack Sealing - AC	124.	Ft	\$0.25	\$31.00
CHIHEIGHTS	FAIRVIEWAV	W14TH14THP	7	EDGE CR	Low	3.51	Ft	.04	Crack Sealing - AC	3.6	Ft	\$0.25	\$0.87
CHIHEIGHTS	FAIRVIEWAV	W14TH14THP	10	L & T CR	Low	255.51	Ft	2.74	Crack Sealing - AC	255.6	Ft	\$0.25	\$63.87
CHIHEIGHTS	FLOYDLANE	EASTENORMA	1	ALLIGATOR CR	Low	71.04	SqFt	2.57	Patching - AC Shallow	108.7	SqFt	\$4.00	\$435.66
CHIHEIGHTS	FLOYDLANE	EASTENORMA	10	L & T CR	Low	33.99	Ft	1.23	Crack Sealing - AC	34.1	Ft	\$0.25	\$8.50
CHIHEIGHTS	FLOYDLANE	EASTENORMA	10	L & T CR	Medium	20.01	Ft	.72	Crack Sealing - AC	20.	Ft	\$0.25	\$5.00
CHIHEIGHTS	FLOYDLANE	NORMAELMWO	1	ALLIGATOR CR	Low	1,250.01	SqFt	4.98	Patching - AC Shallow	1,396.1	SqFt	\$4.00	\$5,585.20
CHIHEIGHTS	FLOYDLANE	NORMAELMWO	1	ALLIGATOR CR	Medium	257.04	SqFt	1.02	Patching - AC Deep	325.1	SqFt	\$8.00	\$2,604.19
CHIHEIGHTS	FLOYDLANE	NORMAELMWO	7	EDGE CR	Low	448.	Ft	1.79	Crack Sealing - AC	448.2	Ft	\$0.25	\$112.00
CHIHEIGHTS	FLOYDLANE	NORMAELMWO	10	L & T CR	Low	818.01	Ft	3.26	Crack Sealing - AC	817.9	Ft	\$0.25	\$204.50
CHIHEIGHTS	FLOYDLANE	NORMAELMWO	10	L & T CR	Medium	73.	Ft	.29	Crack Sealing - AC	73.2	Ft	\$0.25	\$18.25
CHIHEIGHTS	FLOYDLANE	PAMELNORMA	1	ALLIGATOR CR	Low	333.04	SqFt	1.32	Patching - AC Shallow	410.1	SqFt	\$4.00	\$1,641.79
CHIHEIGHTS	FLOYDLANE	PAMELNORMA	7	EDGE CR	Low	327.99	Ft	1.3	Crack Sealing - AC	328.1	Ft	\$0.25	\$82.00
CHIHEIGHTS	FLOYDLANE	PAMELNORMA	10	L & T CR	Low	170.01	Ft	.68	Crack Sealing - AC	170.	Ft	\$0.25	\$42.50
CHIHEIGHTS	FORESTST	CHICACIRCL	1	ALLIGATOR CR	Low	527.97	SqFt	3.61	Patching - AC Shallow	624.3	SqFt	\$4.00	\$2,497.94
CHIHEIGHTS	FORESTST	CHICACIRCL	1	ALLIGATOR CR	Medium	72.98	SqFt	.5	Patching - AC Deep	110.9	SqFt	\$8.00	\$891.11
CHIHEIGHTS	FORESTST	CHICACIRCL	7	EDGE CR	Low	156.	Ft	1.07	Crack Sealing - AC	155.8	Ft	\$0.25	\$39.00
CHIHEIGHTS	FORESTST	CHICACIRCL	7	EDGE CR	Medium	10.99	Ft	.08	Crack Sealing - AC	11.2	Ft	\$0.25	\$2.75
CHIHEIGHTS	FORESTST	CHICACIRCL	7	EDGE CR	High	4.	Ft	.03	Patching - AC Shallow	6.5	SqFt	\$4.00	\$26.25
CHIHEIGHTS	FORESTST	CHICACIRCL	10	L & T CR	Low	373.	Ft	2.55	Crack Sealing - AC	373.	Ft	\$0.25	\$93.25
CHIHEIGHTS	FORESTST	CHICACIRCL	10	L & T CR	Medium	87.01	Ft	.6	Crack Sealing - AC	86.9	Ft	\$0.25	\$21.75
CHIHEIGHTS	FRANCESLN	LEROSPATRI	1	ALLIGATOR CR	Low	418.5	SqFt	1.8	Patching - AC Shallow	504.8	SqFt	\$4.00	\$2,019.35
CHIHEIGHTS	FRANCESLN	LEROSPATRI	7	EDGE CR	Low	555.74	Ft	2.39	Crack Sealing - AC	555.8	Ft	\$0.25	\$138.94
CHIHEIGHTS	FRANCESLN	LEROSPATRI	10	L & T CR	Low	587.24	Ft	2.52	Crack Sealing - AC	587.3	Ft	\$0.25	\$146.81
CHIHEIGHTS	FRANCESLN	LEROSPATRI	10	L & T CR	Medium	15.75	Ft	.07	Crack Sealing - AC	15.8	Ft	\$0.25	\$3.94
CHIHEIGHTS	FRANCESLN	WESTELEROS	1	ALLIGATOR CR	Low	128.09	SqFt	3.39	Patching - AC Shallow	177.6	SqFt	\$4.00	\$710.73
CHIHEIGHTS	FRANCESLN	WESTELEROS	7	EDGE CR	Low	6.23	Ft	.17	Crack Sealing - AC	6.2	Ft	\$0.25	\$1.56
CHIHEIGHTS	FRANCESLN	WESTELEROS	10	L & T CR	Low	86.45	Ft	2.29	Crack Sealing - AC	86.6	Ft	\$0.25	\$21.61
CHIHEIGHTS	FRANKLINAV	13THSW14TH	1	ALLIGATOR CR	Low	1,305.23	Ft	7.93	Patching - AC Shallow	1,454.2	SqFt	\$4.00	\$5,818.47
CHIHEIGHTS	FRANKLINAV	13THSW14TH	7	EDGE CR	Low	952.1	Ft	5.79	Crack Sealing - AC	952.1	Ft	\$0.25	\$238.02
CHIHEIGHTS	FRANKLINAV	13THSW14TH	7	EDGE CR	High	8.33	Ft	.05	Patching - AC Shallow	14.	SqFt	\$4.00	\$54.68
CHIHEIGHTS	FRANKLINAV	13THSW14TH	10	L & T CR	Low	1,133.33	Ft	6.89	Crack Sealing - AC	1,133.2	Ft	\$0.25	\$283.33
CHIHEIGHTS	FRANKLINAV	13THSW14TH	10	L & T CR	Medium	29.17	Ft	.18	Crack Sealing - AC	29.2	Ft	\$0.25	\$7.29
CHIHEIGHTS	FRANKLINAV	COUNT13THS	1	ALLIGATOR CR	Low	420.98	SqFt	2.19	Patching - AC Shallow	508.1	SqFt	\$4.00	\$2,030.34
CHIHEIGHTS	FRANKLINAV	COUNT13THS	1	ALLIGATOR CR	Medium	57.05	SqFt	.3	Patching - AC Deep	91.5	SqFt	\$8.00	\$731.10
CHIHEIGHTS	FRANKLINAV	COUNT13THS	7	EDGE CR	Low	514.99	Ft	2.68	Crack Sealing - AC	515.1	Ft	\$0.25	\$128.75
CHIHEIGHTS	FRANKLINAV	COUNT13THS	10	L & T CR	Low	933.01	Ft	4.86	Crack Sealing - AC	933.1	Ft	\$0.25	\$233.25
CHIHEIGHTS	FRANKLINAV	IRVINCOUNT	1	ALLIGATOR CR	Low	768.97	SqFt	8.72	Patching - AC Shallow	884.8	SqFt	\$4.00	\$3,538.45
CHIHEIGHTS	FRANKLINAV	IRVINCOUNT	1	ALLIGATOR CR	Medium	96.01	SqFt	1.09	Patching - AC Deep	139.9	SqFt	\$8.00	\$1,115.49
CHIHEIGHTS	FRANKLINAV	IRVINCOUNT	7	EDGE CR	Low	202.	Ft	2.29	Crack Sealing - AC	202.1	Ft	\$0.25	\$50.50
CHIHEIGHTS	FRANKLINAV	IRVINCOUNT	10	L & T CR	Low	445.01	Ft	5.05	Crack Sealing - AC	444.9	Ft	\$0.25	\$111.25
CHIHEIGHTS	FREDERICKD	SHERRSEREN	1	ALLIGATOR CR	Low	2,156.23	SqFt	8.89	Patching - AC Shallow	2,347.6	SqFt	\$4.00	\$9,388.59
CHIHEIGHTS	FREDERICKD	SHERRSEREN	7	EDGE CR	Low	179.17	Ft	.74	Crack Sealing - AC	179.1	Ft	\$0.25	\$44.79
CHIHEIGHTS	FREDERICKD	SHERRSEREN	10	L & T CR	Low	572.9	Ft	2.36	Crack Sealing - AC	572.8	Ft	\$0.25	\$143.23
CHIHEIGHTS	FREDERICKD	SHERRSEREN	10	L & T CR	Medium	69.78	Ft	.29	Crack Sealing - AC	69.9	Ft	\$0.25	\$17.45
CHIHEIGHTS	GLENGATEAV	CHICAMAYFA	1	ALLIGATOR CR	Low	739.8	SqFt	11.8	Patching - AC Shallow	853.58	SqFt	\$4.00	\$3,412.88
CHIHEIGHTS	GLENGATEAV	CHICAMAYFA	7	EDGE CR	Low	239.24	Ft	3.82	Crack Sealing - AC	239.2	Ft	\$0.25	\$59.81
CHIHEIGHTS	GLENGATEAV	CHICAMAYFA	10	L & T CR	Low	732.87	Ft	11.69	Crack Sealing - AC	732.9	Ft	\$0.25	\$183.22
CHIHEIGHTS	GLENGATEAV	CHICAMAYFA	10	L & T CR	Medium	2.76	Ft	.04	Crack Sealing - AC	2.6	Ft	\$0.25	\$0.69
CHIHEIGHTS	GLENGATEAV	MAYFAGROSV	1	ALLIGATOR CR	Low	2721.33	SqFt	18.37	Patching - AC Shallow	2935.32	SqFt	\$4.00	\$11,741.18
CHIHEIGHTS	GLENGATEAV	MAYFAGROSV	7	EDGE CR	Low	1164.01	Ft	7.86	Crack Sealing - AC	1164.04	Ft	\$0.25	\$291.00
CHIHEIGHTS	GLENGATEAV	MAYFAGROSV	10	L & T CR	Low	1686.68	Ft	11.38	Crack Sealing - AC	1686.68	Ft	\$0.25	\$421.66
CHIHEIGHTS	GLENGATEAV	NORMAEASTE	1	ALLIGATOR CR	Low	71.04	SqFt	1.84	Patching - AC Shallow	108.72	SqFt	\$4.00	\$435.66
CHIHEIGHTS	GLENGATEAV	NORMAEASTE	7	EDGE CR	Medium	12.01	Ft	0.31	Crack Sealing - AC	12.14	Ft	\$0.25	\$3.00
CHIHEIGHTS	GLENGATEAV	NORMAEASTE	10	L & T CR	Low	102.99	Ft	2.67	Crack Sealing - AC	103.02	Ft	\$0.25	\$25.75
CHIHEIGHTS	GLENGATEAV	PARNENORMA	1	ALLIGATOR CR	Low	51.02	SqFt	0.68	Patching - AC Shallow	83.96	SqFt	\$4.00	\$334.97
CHIHEIGHTS	GLENGATEAV	PARNENORMA	7	EDGE CR	Low	114.99	Ft	1.52	Crack Sealing - AC	115.16	Ft	\$0.25	\$28.75
CHIHEIGHTS	GLENGATEAV	PARNENORMA	10	L & T CR	Low	150.98	Ft	2	Crack Sealing - AC	150.92	Ft	\$0.25	\$37.75
CHIHEIGHTS	GLENGATEAV	W201SCONST	1	ALLIGATOR CR	Low	416.03	SqFt	11.45	Patching - AC Shallow	501.6	SqFt	\$4.00	\$2,008.37
CHIHEIGHTS	GLENGATEAV	W201SCONST	1	ALLIGATOR CR	Medium	4.95	SqFt	0.14	Patching - AC Deep	18.3	SqFt	\$8.00	\$144.00
CHIHEIGHTS	GLENGATEAV	W201SCONST	7	EDGE CR	Low	110.01	Ft	3.03	Crack Sealing - AC	109.91	Ft	\$0.25	\$27.50
CHIHEIGHTS	GLENGATEAV	W201SCONST	10	L & T CR	Low	266.99	Ft	7.35	Crack Sealing - AC	267.06	Ft	\$0.25	\$66.75
CHIHEIGHTS	GLENGATEAV	W201SCONST	10	L & T CR	Medium	4	Ft	0.11	Crack Sealing - AC	3.94	Ft	\$0.25	\$1.00
CHIHEIGHTS	GLENGATEAV	WALLAPARNE	1	ALLIGATOR CR	Low	82.99	SqFt	1.1	Patching - AC Shallow	123.78	SqFt	\$4.00	\$494.67
CHIHEIGHTS	GLENGATEAV	WALLAPARNE	7	EDGE CR	Low	156.99	Ft	2.09	Crack Sealing - AC	157.15	Ft	\$0.25	\$39.25
CHIHEIGHTS	GLENGATEAV	WALLAPARNE	10	L & T CR	Low	46	Ft	0.61	Crack Sealing - AC	45.93	Ft	\$0.25	\$11.50
CHIHEIGHTS	GRANTAVE	EJOEOSOUTH	1	ALLIGATOR CR	Low	289.98	SqFt	7.19	Patching - AC Shallow	362.74	SqFt	\$4.00	\$1,450.17
CHIHEIGHTS	GRANTAVE	EJOEOSOUTH	1	ALLIGATOR CR	Medium	52.96	SqFt	1.31	Patching - AC Deep	86.11	SqFt	\$8.00	\$690.41
CHIHEIGHTS	GRANTAVE	EJOEOSOUTH	7	EDGE CR	Low	45.01	Ft	1.12	Crack Sealing - AC	44.95	Ft	\$0.25	\$11.25
CHIHEIGHTS	GRANTAVE	EJOEOSOUTH	10	L & T CR	Low	4.99	Ft	0.12	Crack Sealing - AC	4.92	Ft	\$0.25	\$1.25

City of Chicago Heights, IL
Localized Preventive M&R
Segment and Work Candidates

NetworkID	BranchID	SectionID	Distress Code	Description	Severity	Distress Qty	Distress Unit	Percent Distress	Work Description	Work Qty	Work Unit	Unit Cost	Work Cost
CHIHEIGHTS	GRANTAVE	EJOEOSOUTH	10	L & T CR	Medium	29	Ft	0.72	Crack Sealing - AC	28.87	Ft	\$0.25	\$7.25
CHIHEIGHTS	GRANTSTREE	NORTHBROAD	1	ALLIGATOR CR	Low	153.17	SqFt	1.03	Patching - AC Shallow	206.67	SqFt	\$4.00	\$827.72
CHIHEIGHTS	GRANTSTREE	NORTHBROAD	7	EDGE CR	Low	156.23	Ft	1.06	Crack Sealing - AC	156.17	Ft	\$0.25	\$39.06
CHIHEIGHTS	GRANTSTREE	NORTHBROAD	7	EDGE CR	High	48.95	Ft	0.33	Patching - AC Shallow	80.73	SqFt	\$4.00	\$321.25
CHIHEIGHTS	GRANTSTREE	NORTHBROAD	10	L & T CR	Low	234.38	Ft	1.58	Crack Sealing - AC	234.25	Ft	\$0.25	\$58.59
CHIHEIGHTS	GRANTSTREE	NORTHBROAD	10	L & T CR	Medium	218.77	Ft	1.48	Crack Sealing - AC	218.83	Ft	\$0.25	\$54.69
CHIHEIGHTS	GREENBRIAR	ARQUICALDW	1	ALLIGATOR CR	Low	963.05	SqFt	6.86	Patching - AC Shallow	1091.46	SqFt	\$4.00	\$4,367.60
CHIHEIGHTS	GREENBRIAR	ARQUICALDW	7	EDGE CR	Low	402	Ft	2.86	Crack Sealing - AC	401.9	Ft	\$0.25	\$100.50
CHIHEIGHTS	GREENBRIAR	ARQUICALDW	7	EDGE CR	Medium	18.01	Ft	0.13	Crack Sealing - AC	18.04	Ft	\$0.25	\$4.50
CHIHEIGHTS	GREENBRIAR	ARQUICALDW	10	L & T CR	Low	508.99	Ft	3.63	Crack Sealing - AC	508.86	Ft	\$0.25	\$127.25
CHIHEIGHTS	GREENBRIAR	AVONEHOMEW	1	ALLIGATOR CR	Low	768.01	SqFt	13.33	Patching - AC Shallow	883.72	SqFt	\$4.00	\$3,534.16
CHIHEIGHTS	GREENBRIAR	AVONEHOMEW	7	EDGE CR	Low	160.99	Ft	2.8	Crack Sealing - AC	161.09	Ft	\$0.25	\$40.25
CHIHEIGHTS	GREENBRIAR	AVONEHOMEW	10	L & T CR	Low	610.99	Ft	10.61	Crack Sealing - AC	610.89	Ft	\$0.25	\$152.75
CHIHEIGHTS	GREENBRIAR	CALDWRIEGE	1	ALLIGATOR CR	Low	162	SqFt	3.52	Patching - AC Shallow	217.43	SqFt	\$4.00	\$868.91
CHIHEIGHTS	GREENBRIAR	CALDWRIEGE	1	ALLIGATOR CR	Medium	7.97	SqFt	0.17	Patching - AC Deep	23.68	SqFt	\$8.00	\$187.07
CHIHEIGHTS	GREENBRIAR	CALDWRIEGE	7	EDGE CR	Low	41.99	Ft	0.91	Crack Sealing - AC	41.99	Ft	\$0.25	\$10.50
CHIHEIGHTS	GREENBRIAR	CALDWRIEGE	10	L & T CR	Low	18.01	Ft	0.39	Crack Sealing - AC	18.04	Ft	\$0.25	\$4.50
CHIHEIGHTS	GREENBRIAR	CALDWRIEGE	10	L & T CR	Medium	29.99	Ft	0.65	Crack Sealing - AC	29.86	Ft	\$0.25	\$7.50
CHIHEIGHTS	GREENBRIAR	HOMEWROBET	1	ALLIGATOR CR	Low	960.03	SqFt	14.71	Patching - AC Shallow	1088.23	SqFt	\$4.00	\$4,354.83
CHIHEIGHTS	GREENBRIAR	HOMEWROBET	7	EDGE CR	Low	402	Ft	6.16	Crack Sealing - AC	401.9	Ft	\$0.25	\$100.50
CHIHEIGHTS	GREENBRIAR	HOMEWROBET	10	L & T CR	Low	500.98	Ft	7.67	Crack Sealing - AC	500.98	Ft	\$0.25	\$125.25
CHIHEIGHTS	GREENBRIAR	HOMEWROBET	10	L & T CR	Medium	10.01	Ft	0.15	Crack Sealing - AC	9.84	Ft	\$0.25	\$2.50
CHIHEIGHTS	GREENBRIAR	RIEGEMAYFA	1	ALLIGATOR CR	Low	124	SqFt	2.81	Patching - AC Shallow	173.3	SqFt	\$4.00	\$691.28
CHIHEIGHTS	GREENBRIAR	RIEGEMAYFA	6	DEPRESSION	High	33.05	SqFt	0.75	Patching - AC Deep	60.28	SqFt	\$8.00	\$480.97
CHIHEIGHTS	GREENBRIAR	RIEGEMAYFA	7	EDGE CR	Low	24.02	Ft	0.54	Crack Sealing - AC	23.95	Ft	\$0.25	\$6.00
CHIHEIGHTS	GREENBRIAR	RIEGEMAYFA	10	L & T CR	Low	62.99	Ft	1.43	Crack Sealing - AC	62.99	Ft	\$0.25	\$15.75
CHIHEIGHTS	HALSTEDST	ILLININDEP	22	CORNER BREAK	Medium	0.84	Slabs	1.72	Crack Sealing - PCC	6.89	Ft	\$0.30	\$2.08
CHIHEIGHTS	HALSTEDST	ILLININDEP	23	DIVIDED SLAB	High	1.27	Slabs	2.59	Slab Replacement - PCC	181.91	SqFt	\$15.00	\$2,727.74
CHIHEIGHTS	HALSTEDST	ILLININDEP	25	FAULTING	Medium	0.84	Slabs	1.72	Grinding (Localized)	8.53	Ft	\$3.00	\$25.98
CHIHEIGHTS	HALSTEDST	ILLININDEP	25	FAULTING	High	0.84	Slabs	1.72	Grinding (Localized)	8.53	Ft	\$3.00	\$25.98
CHIHEIGHTS	HALSTEDST	ILLININDEP	28	LINEAR CR	Low	8.87	Slabs	18.1	Crack Sealing - PCC	107.61	Ft	\$0.30	\$32.27
CHIHEIGHTS	HALSTEDST	ILLININDEP	28	LINEAR CR	Medium	5.91	Slabs	12.07	Crack Sealing - PCC	71.85	Ft	\$0.30	\$21.51
CHIHEIGHTS	HALSTEDST	ILLININDEP	28	LINEAR CR	High	0.42	Slabs	0.86	atching - PCC Partial Depi	60.28	SqFt	\$10.00	\$606.16
CHIHEIGHTS	HAMILTONE	HAMILWHOLB	1	ALLIGATOR CR	Low	2188.95	SqFt	5.94	Patching - AC Shallow	2380.98	SqFt	\$4.00	\$9,525.24
CHIHEIGHTS	HAMILTONE	HAMILWHOLB	1	ALLIGATOR CR	Medium	350.04	SqFt	0.95	Patching - AC Deep	429.48	SqFt	\$8.00	\$3,434.39
CHIHEIGHTS	HAMILTONE	HAMILWHOLB	7	EDGE CR	Low	816.01	Ft	2.21	Crack Sealing - AC	815.94	Ft	\$0.25	\$204.00
CHIHEIGHTS	HAMILTONE	HAMILWHOLB	10	L & T CR	Low	608.99	Ft	1.65	Crack Sealing - AC	608.92	Ft	\$0.25	\$152.25
CHIHEIGHTS	HAMILTONE	HAMILWHOLB	10	L & T CR	Medium	171	Ft	0.46	Crack Sealing - AC	170.93	Ft	\$0.25	\$42.75
CHIHEIGHTS	HAMILTONW	HAMILWHOLB	1	ALLIGATOR CR	Low	768.76	SqFt	3.82	Patching - AC Shallow	884.79	SqFt	\$4.00	\$3,537.38
CHIHEIGHTS	HAMILTONW	HAMILWHOLB	1	ALLIGATOR CR	Medium	106.24	SqFt	0.53	Patching - AC Deep	151.77	SqFt	\$8.00	\$1,213.90
CHIHEIGHTS	HAMILTONW	HAMILWHOLB	7	EDGE CR	Low	213.55	Ft	1.06	Crack Sealing - AC	213.58	Ft	\$0.25	\$53.38
CHIHEIGHTS	HAMILTONW	HAMILWHOLB	10	L & T CR	Low	160.43	Ft	0.8	Crack Sealing - AC	160.43	Ft	\$0.25	\$40.10
CHIHEIGHTS	HAMILTONW	HAMILWHOLB	10	L & T CR	Medium	380.22	Ft	1.89	Crack Sealing - AC	380.25	Ft	\$0.25	\$95.05
CHIHEIGHTS	HICKORYST	HICKOMINET	1	ALLIGATOR CR	Low	46.18	SqFt	0.45	Patching - AC Shallow	77.5	SqFt	\$4.00	\$309.84
CHIHEIGHTS	HICKORYST	HICKOMINET	10	L & T CR	Low	203.61	Ft	2	Crack Sealing - AC	203.74	Ft	\$0.25	\$50.91
CHIHEIGHTS	HICKORYST	HICKOWILSO	1	ALLIGATOR CR	Low	615.37	SqFt	1.82	Patching - AC Shallow	719.03	SqFt	\$4.00	\$2,876.88
CHIHEIGHTS	HICKORYST	HICKOWILSO	7	EDGE CR	Low	91.11	Ft	0.27	Crack Sealing - AC	91.21	Ft	\$0.25	\$22.78
CHIHEIGHTS	HICKORYST	HICKOWILSO	10	L & T CR	Low	705.38	Ft	2.09	Crack Sealing - AC	705.38	Ft	\$0.25	\$176.34
CHIHEIGHTS	HICKORYST	HICKOWILSO	10	L & T CR	Medium	23.62	Ft	0.07	Crack Sealing - AC	23.62	Ft	\$0.25	\$5.91
CHIHEIGHTS	HICKORYST	MINETDIVIS	1	ALLIGATOR CR	Low	267.7	SqFt	1.62	Patching - AC Shallow	337.99	SqFt	\$4.00	\$1,350.44
CHIHEIGHTS	HICKORYST	MINETDIVIS	7	EDGE CR	Low	102.36	Ft	0.62	Crack Sealing - AC	102.36	Ft	\$0.25	\$25.59
CHIHEIGHTS	HICKORYST	MINETDIVIS	10	L & T CR	Low	283.5	Ft	1.71	Crack Sealing - AC	283.46	Ft	\$0.25	\$70.87
CHIHEIGHTS	HICKORYST	WILSOHICKO	1	ALLIGATOR CR	Low	678.34	SqFt	2.18	Patching - AC Shallow	786.84	SqFt	\$4.00	\$3,148.82
CHIHEIGHTS	HICKORYST	WILSOHICKO	1	ALLIGATOR CR	Medium	94.51	SqFt	0.3	Patching - AC Deep	137.78	SqFt	\$8.00	\$1,101.01
CHIHEIGHTS	HICKORYST	WILSOHICKO	7	EDGE CR	Low	74.25	Ft	0.24	Crack Sealing - AC	74.15	Ft	\$0.25	\$18.56
CHIHEIGHTS	HICKORYST	WILSOHICKO	7	EDGE CR	Medium	10.14	Ft	0.03	Crack Sealing - AC	10.17	Ft	\$0.25	\$2.53
CHIHEIGHTS	HICKORYST	WILSOHICKO	10	L & T CR	Low	821.26	Ft	2.63	Crack Sealing - AC	821.19	Ft	\$0.25	\$205.31
CHIHEIGHTS	HICKORYST	WILSOHICKO	10	L & T CR	Medium	6.76	Ft	0.02	Crack Sealing - AC	6.89	Ft	\$0.25	\$1.69
CHIHEIGHTS	HICKORYSTR	ASHLASUNNY	1	ALLIGATOR CR	Low	916.98	SqFt	4.94	Patching - AC Shallow	1043.02	SqFt	\$4.00	\$4,171.53
CHIHEIGHTS	HICKORYSTR	ASHLASUNNY	1	ALLIGATOR CR	Medium	19.81	SqFt	0.11	Patching - AC Deep	41.98	SqFt	\$8.00	\$334.06
CHIHEIGHTS	HICKORYSTR	ASHLASUNNY	7	EDGE CR	Low	261.32	Ft	1.41	Crack Sealing - AC	261.48	Ft	\$0.25	\$65.33
CHIHEIGHTS	HICKORYSTR	ASHLASUNNY	10	L & T CR	Low	359.32	Ft	1.94	Crack Sealing - AC	359.25	Ft	\$0.25	\$89.83
CHIHEIGHTS	HICKORYSTR	DIVISHICKO	1	ALLIGATOR CR	Low	2.26	SqFt	0.05	Patching - AC Shallow	11.84	SqFt	\$4.00	\$49.15
CHIHEIGHTS	HICKORYSTR	DIVISHICKO	7	EDGE CR	Low	20.24	Ft	0.48	Crack Sealing - AC	20.34	Ft	\$0.25	\$5.06
CHIHEIGHTS	HICKORYSTR	DIVISHICKO	10	L & T CR	Low	75.36	Ft	1.79	Crack Sealing - AC	75.46	Ft	\$0.25	\$18.84
CHIHEIGHTS	HICKORYSTR	HICKOASHLA	1	ALLIGATOR CR	Low	80.3	SqFt	1.87	Patching - AC Shallow	120.56	SqFt	\$4.00	\$481.43
CHIHEIGHTS	HICKORYSTR	HICKOASHLA	7	EDGE CR	Low	3.41	Ft	0.08	Crack Sealing - AC	3.28	Ft	\$0.25	\$0.85
CHIHEIGHTS	HICKORYSTR	HICKOASHLA	10	L & T CR	Low	68.34	Ft	1.59	Crack Sealing - AC	68.24	Ft	\$0.25	\$17.08
CHIHEIGHTS	HICKORYSTR	HILLTINGRI	1	ALLIGATOR CR	Low	17.98	SqFt	0.26	Patching - AC Shallow	38.75	SqFt	\$4.00	\$156.30
CHIHEIGHTS	HICKORYSTR	HILLTINGRI	7	EDGE CR	Low	4.49	Ft	0.06	Crack Sealing - AC	4.59	Ft	\$0.25	\$1.12

City of Chicago Heights, IL
Localized Preventive M&R
Segment and Work Candidates

NetworkID	BranchID	SectionID	Distress Code	Description	Severity	Distress Qty	Distress Unit	Percent Distress	Work Description	Work Qty	Work Unit	Unit Cost	Work Cost
CHIHEIGHTS	HICKORYSTR	HILLTINGRI	10	L & T CR	Low	91.11	Ft	1.29	Crack Sealing - AC	91.21	Ft	\$0.25	\$22.78
CHIHEIGHTS	HICKORYSTR	INGRIHICKO	1	ALLIGATOR CR	Low	40.36	SqFt	1.31	Patching - AC Shallow	69.97	SqFt	\$4.00	\$279.80
CHIHEIGHTS	HICKORYSTR	INGRIHICKO	10	L & T CR	Low	47.51	Ft	1.54	Crack Sealing - AC	47.57	Ft	\$0.25	\$11.87
CHIHEIGHTS	HICKORYSTR	SUNNYCAMPB	1	ALLIGATOR CR	Low	43.16	SqFt	0.42	Patching - AC Shallow	73.19	SqFt	\$4.00	\$294.44
CHIHEIGHTS	HICKORYSTR	SUNNYCAMPB	7	EDGE CR	Low	54.82	Ft	0.53	Crack Sealing - AC	54.79	Ft	\$0.25	\$13.71
CHIHEIGHTS	HICKORYSTR	SUNNYCAMPB	10	L & T CR	Low	181.99	Ft	1.76	Crack Sealing - AC	182.09	Ft	\$0.25	\$45.50
CHIHEIGHTS	HIGHLANDDR	ASHLAMEMOR	1	ALLIGATOR CR	Low	32.29	SqFt	0.41	Patching - AC Shallow	59.2	SqFt	\$4.00	\$236.65
CHIHEIGHTS	HIGHLANDDR	ASHLAMEMOR	7	EDGE CR	Low	78.12	Ft	0.99	Crack Sealing - AC	78.08	Ft	\$0.25	\$19.53
CHIHEIGHTS	HIGHLANDDR	ASHLAMEMOR	10	L & T CR	Low	71.88	Ft	0.91	Crack Sealing - AC	71.85	Ft	\$0.25	\$17.97
CHIHEIGHTS	HIGHLANDDR	CAMPBMEMOR	1	ALLIGATOR CR	Low	93	SqFt	0.46	Patching - AC Shallow	135.63	SqFt	\$4.00	\$543.26
CHIHEIGHTS	HIGHLANDDR	CAMPBMEMOR	7	EDGE CR	Low	149.02	Ft	0.73	Crack Sealing - AC	148.95	Ft	\$0.25	\$37.25
CHIHEIGHTS	HIGHLANDDR	CAMPBMEMOR	10	L & T CR	Low	256	Ft	1.26	Crack Sealing - AC	255.91	Ft	\$0.25	\$64.00
CHIHEIGHTS	HIGHLANDDR	MEMORTHERE	1	ALLIGATOR CR	Low	44.78	SqFt	0.8	Patching - AC Shallow	75.35	SqFt	\$4.00	\$302.92
CHIHEIGHTS	HIGHLANDDR	MEMORTHERE	7	EDGE CR	Low	5.22	Ft	0.09	Crack Sealing - AC	5.25	Ft	\$0.25	\$1.30
CHIHEIGHTS	HIGHLANDDR	MEMORTHERE	10	L & T CR	Low	25	Ft	0.45	Crack Sealing - AC	24.93	Ft	\$0.25	\$6.25
CHIHEIGHTS	HIGHLANDDR	THERECAMPB	1	ALLIGATOR CR	Low	213.34	SqFt	1.14	Patching - AC Shallow	276.63	SqFt	\$4.00	\$1,104.48
CHIHEIGHTS	HIGHLANDDR	THERECAMPB	6	DEPRESSION	High	116.03	SqFt	0.62	Patching - AC Deep	163.61	SqFt	\$8.00	\$1,306.80
CHIHEIGHTS	HIGHLANDDR	THERECAMPB	7	EDGE CR	Low	62.66	Ft	0.33	Crack Sealing - AC	62.66	Ft	\$0.25	\$15.67
CHIHEIGHTS	HIGHLANDDR	THERECAMPB	7	EDGE CR	Medium	8.01	Ft	0.04	Crack Sealing - AC	7.87	Ft	\$0.25	\$2.00
CHIHEIGHTS	HIGHLANDDR	THERECAMPB	10	L & T CR	Low	644	Ft	3.43	Crack Sealing - AC	644.03	Ft	\$0.25	\$161.00
CHIHEIGHTS	HIGHLANDDR	THERECAMPB	11	PATCH/UT CUT	High	598.69	SqFt	3.19	Patching - AC Deep	700.73	SqFt	\$8.00	\$5,609.18
CHIHEIGHTS	HILLTOPAVE	14THPSOUTH	10	L & T CR	Low	2	Ft	0.1	Crack Sealing - AC	1.97	Ft	\$0.25	\$0.50
CHIHEIGHTS	HILLTOPAVE	15THSSOUTH	10	L & T CR	Low	17.49	Ft	0.48	Crack Sealing - AC	17.39	Ft	\$0.25	\$4.37
CHIHEIGHTS	HILLTOPAVE	16THPHICKO	1	ALLIGATOR CR	Low	174.05	SqFt	1.38	Patching - AC Shallow	231.42	SqFt	\$4.00	\$924.37
CHIHEIGHTS	HILLTOPAVE	16THPHICKO	7	EDGE CR	Low	131	Ft	1.04	Crack Sealing - AC	130.91	Ft	\$0.25	\$32.75
CHIHEIGHTS	HILLTOPAVE	16THPHICKO	7	EDGE CR	Medium	8.01	Ft	0.06	Crack Sealing - AC	7.87	Ft	\$0.25	\$2.00
CHIHEIGHTS	HILLTOPAVE	16THPHICKO	10	L & T CR	Low	56.99	Ft	0.45	Crack Sealing - AC	57.09	Ft	\$0.25	\$14.25
CHIHEIGHTS	HILLTOPAVE	209THW14TH	1	ALLIGATOR CR	Low	679.53	SqFt	1.79	Patching - AC Shallow	787.92	SqFt	\$4.00	\$3,153.67
CHIHEIGHTS	HILLTOPAVE	209THW14TH	7	EDGE CR	Low	546.75	Ft	1.44	Crack Sealing - AC	546.59	Ft	\$0.25	\$136.69
CHIHEIGHTS	HILLTOPAVE	209THW14TH	7	EDGE CR	Medium	38.25	Ft	0.1	Crack Sealing - AC	38.39	Ft	\$0.25	\$9.56
CHIHEIGHTS	HILLTOPAVE	209THW14TH	10	L & T CR	Low	871.88	Ft	2.3	Crack Sealing - AC	871.72	Ft	\$0.25	\$217.97
CHIHEIGHTS	HILLTOPAVE	209THW14TH	10	L & T CR	Medium	25.89	Ft	0.07	Crack Sealing - AC	25.92	Ft	\$0.25	\$6.47
CHIHEIGHTS	HILLTOPAVE	NORTH15THP	7	EDGE CR	Low	12.99	Ft	0.4	Crack Sealing - AC	13.12	Ft	\$0.25	\$3.25
CHIHEIGHTS	HILLTOPAVE	NORTH15THP	10	L & T CR	Low	4.33	Ft	0.13	Crack Sealing - AC	4.27	Ft	\$0.25	\$1.08
CHIHEIGHTS	INGRIDLN	16THPSHELL	1	ALLIGATOR CR	Low	689.54	SqFt	5.34	Patching - AC Shallow	798.68	SqFt	\$4.00	\$3,196.75
CHIHEIGHTS	INGRIDLN	16THPSHELL	7	EDGE CR	Low	10.5	Ft	0.08	Crack Sealing - AC	10.5	Ft	\$0.25	\$2.62
CHIHEIGHTS	INGRIDLN	16THPSHELL	10	L & T CR	Low	555.35	Ft	4.3	Crack Sealing - AC	555.45	Ft	\$0.25	\$138.83
CHIHEIGHTS	IRISLANE	IRISLMOOSE	10	L & T CR	Low	25.89	Ft	0.18	Crack Sealing - AC	25.92	Ft	\$0.25	\$6.47
CHIHEIGHTS	IRVINGBLVD	FRANKCAMPB	1	ALLIGATOR CR	Low	1404.04	SqFt	8.81	Patching - AC Shallow	1558.61	SqFt	\$4.00	\$6,235.25
CHIHEIGHTS	IRVINGBLVD	FRANKCAMPB	1	ALLIGATOR CR	Medium	20.99	SqFt	0.13	Patching - AC Deep	43.06	SqFt	\$8.00	\$347.56
CHIHEIGHTS	IRVINGBLVD	FRANKCAMPB	7	EDGE CR	Low	506	Ft	3.18	Crack Sealing - AC	505.91	Ft	\$0.25	\$126.50
CHIHEIGHTS	IRVINGBLVD	FRANKCAMPB	10	L & T CR	Low	1294	Ft	8.12	Crack Sealing - AC	1293.96	Ft	\$0.25	\$323.50
CHIHEIGHTS	JUDITHLN	LEROSTERRY	1	ALLIGATOR CR	Low	125.61	SqFt	0.83	Patching - AC Shallow	174.38	SqFt	\$4.00	\$699.14
CHIHEIGHTS	JUDITHLN	LEROSTERRY	7	EDGE CR	Low	421.42	Ft	2.78	Crack Sealing - AC	421.26	Ft	\$0.25	\$105.35
CHIHEIGHTS	JUDITHLN	LEROSTERRY	10	L & T CR	Low	269.75	Ft	1.78	Crack Sealing - AC	269.69	Ft	\$0.25	\$67.44
CHIHEIGHTS	JUDITHLN	PATRICOOI	1	ALLIGATOR CR	Low	146.28	SqFt	1.81	Patching - AC Shallow	199.13	SqFt	\$4.00	\$795.70
CHIHEIGHTS	JUDITHLN	PATRICOOI	7	EDGE CR	Low	112.5	Ft	1.39	Crack Sealing - AC	112.53	Ft	\$0.25	\$28.12
CHIHEIGHTS	JUDITHLN	PATRICOOI	10	L & T CR	Low	104.63	Ft	1.3	Crack Sealing - AC	104.66	Ft	\$0.25	\$26.16
CHIHEIGHTS	JUDITHLN	TERRYPATRI	1	ALLIGATOR CR	Low	123.46	SqFt	1.7	Patching - AC Shallow	172.22	SqFt	\$4.00	\$688.92
CHIHEIGHTS	JUDITHLN	TERRYPATRI	7	EDGE CR	Low	294.65	Ft	4.05	Crack Sealing - AC	294.62	Ft	\$0.25	\$73.67
CHIHEIGHTS	JUDITHLN	TERRYPATRI	10	L & T CR	Low	114.83	Ft	1.58	Crack Sealing - AC	114.83	Ft	\$0.25	\$28.71
CHIHEIGHTS	KINGSTONPL	ARQUICALDW	1	ALLIGATOR CR	Low	499.98	SqFt	2.27	Patching - AC Shallow	594.17	SqFt	\$4.00	\$2,376.00
CHIHEIGHTS	KINGSTONPL	ARQUICALDW	7	EDGE CR	Low	322.01	Ft	1.46	Crack Sealing - AC	321.85	Ft	\$0.25	\$80.50
CHIHEIGHTS	KINGSTONPL	ARQUICALDW	10	L & T CR	Low	1044	Ft	4.74	Crack Sealing - AC	1043.96	Ft	\$0.25	\$261.00
CHIHEIGHTS	LEROSDR	FRANCROSEW	1	ALLIGATOR CR	Low	316.14	SqFt	4.08	Patching - AC Shallow	391.81	SqFt	\$4.00	\$1,566.75
CHIHEIGHTS	LEROSDR	FRANCROSEW	7	EDGE CR	Low	229.49	Ft	2.96	Crack Sealing - AC	229.66	Ft	\$0.25	\$57.37
CHIHEIGHTS	LEROSDR	FRANCROSEW	10	L & T CR	Low	156.36	Ft	2.02	Crack Sealing - AC	156.5	Ft	\$0.25	\$39.09
CHIHEIGHTS	LEROSDR	JUDITPEYTO	1	ALLIGATOR CR	Low	537.55	SqFt	7.76	Patching - AC Shallow	635.07	SqFt	\$4.00	\$2,539.25
CHIHEIGHTS	LEROSDR	JUDITPEYTO	7	EDGE CR	Low	154.17	Ft	2.23	Crack Sealing - AC	154.2	Ft	\$0.25	\$38.54
CHIHEIGHTS	LEROSDR	JUDITPEYTO	10	L & T CR	Low	123.95	Ft	1.79	Crack Sealing - AC	124.02	Ft	\$0.25	\$30.99
CHIHEIGHTS	LEROSDR	JUDITPEYTO	10	L & T CR	Medium	17.72	Ft	0.26	Crack Sealing - AC	17.72	Ft	\$0.25	\$4.43
CHIHEIGHTS	LEROSDR	ROSEWTERRY	7	EDGE CR	Low	96	Ft	1.39	Crack Sealing - AC	96.13	Ft	\$0.25	\$24.00
CHIHEIGHTS	LEROSDR	ROSEWTERRY	10	L & T CR	Low	185.01	Ft	2.69	Crack Sealing - AC	185.04	Ft	\$0.25	\$46.25
CHIHEIGHTS	LEROSDR	ROSEWTERRY	10	L & T CR	Medium	41.99	Ft	0.61	Crack Sealing - AC	41.99	Ft	\$0.25	\$10.50
CHIHEIGHTS	LEROSDR	TERRYJUDIT	1	ALLIGATOR CR	Low	884.26	SqFt	11.14	Patching - AC Shallow	1007.5	SqFt	\$4.00	\$4,031.74
CHIHEIGHTS	LEROSDR	TERRYJUDIT	7	EDGE CR	Low	123.75	Ft	1.56	Crack Sealing - AC	123.69	Ft	\$0.25	\$30.94
CHIHEIGHTS	LEROSDR	TERRYJUDIT	10	L & T CR	Low	177.76	Ft	2.24	Crack Sealing - AC	177.82	Ft	\$0.25	\$44.44
CHIHEIGHTS	LEROSDR	TERRYJUDIT	10	L & T CR	Medium	3.38	Ft	0.04	Crack Sealing - AC	3.28	Ft	\$0.25	\$0.84
CHIHEIGHTS	LINDENLN	WILLODIXIE	1	ALLIGATOR CR	Low	885.01	SqFt	4.81	Patching - AC Shallow	1008.58	SqFt	\$4.00	\$4,034.94
CHIHEIGHTS	LINDENLN	WILLODIXIE	1	ALLIGATOR CR	Medium	69	SqFt	0.38	Patching - AC Deep	106.56	SqFt	\$8.00	\$851.47

City of Chicago Heights, IL
Localized Preventive M&R
Segment and Work Candidates

NetworkID	BranchID	SectionID	Distress Code	Description	Severity	Distress Qty	Distress Unit	Percent Distress	Work Description	Work Qty	Work Unit	Unit Cost	Work Cost
CHIHEIGHTS	LINDENLN	WILLODIXIE	1	ALLIGATOR CR	High	13.99	SqFt	0.08	Patching - AC Deep	33.37	SqFt	\$8.00	\$264.48
CHIHEIGHTS	LINDENLN	WILLODIXIE	7	EDGE CR	Low	385.99	Ft	2.1	Crack Sealing - AC	386.15	Ft	\$0.25	\$96.50
CHIHEIGHTS	LINDENLN	WILLODIXIE	10	L & T CR	Low	575.98	Ft	3.13	Crack Sealing - AC	576.12	Ft	\$0.25	\$144.00
CHIHEIGHTS	LOWEAVENUE	EASTGEOEO	7	EDGE CR	Low	71.26	Ft	0.36	Crack Sealing - AC	71.19	Ft	\$0.25	\$17.81
CHIHEIGHTS	LOWEAVENUE	EASTGEOEO	10	L & T CR	Low	239.99	Ft	1.22	Crack Sealing - AC	240.16	Ft	\$0.25	\$60.00
CHIHEIGHTS	LYNNLN	SERENIRISL	10	L & T CR	Low	14.99	Ft	0.19	Crack Sealing - AC	15.09	Ft	\$0.25	\$3.75
CHIHEIGHTS	LYNNLN	SHERRSEREN	10	L & T CR	Low	2	Ft	0.01	Crack Sealing - AC	1.97	Ft	\$0.25	\$0.50
CHIHEIGHTS	MANCHESTER	EASTGSOUTH	1	ALLIGATOR CR	Low	592.02	SqFt	4.35	Patching - AC Shallow	694.27	SqFt	\$4.00	\$2,775.72
CHIHEIGHTS	MANCHESTER	EASTGSOUTH	7	EDGE CR	Low	585.01	Ft	4.3	Crack Sealing - AC	584.97	Ft	\$0.25	\$146.25
CHIHEIGHTS	MANCHESTER	EASTGSOUTH	7	EDGE CR	High	8.01	Ft	0.06	Patching - AC Shallow	12.92	SqFt	\$4.00	\$52.49
CHIHEIGHTS	MANCHESTER	EASTGSOUTH	10	L & T CR	Low	1266.01	Ft	9.3	Crack Sealing - AC	1266.08	Ft	\$0.25	\$316.50
CHIHEIGHTS	MANCHESTER	EASTGSOUTH	10	L & T CR	Medium	10.01	Ft	0.07	Crack Sealing - AC	9.84	Ft	\$0.25	\$2.50
CHIHEIGHTS	MANCHESTER	GLENGEASTG	1	ALLIGATOR CR	Low	2219.95	SqFt	14.65	Patching - AC Shallow	2413.27	SqFt	\$4.00	\$9,654.56
CHIHEIGHTS	MANCHESTER	GLENGEASTG	7	EDGE CR	Low	612.99	Ft	4.04	Crack Sealing - AC	612.86	Ft	\$0.25	\$153.25
CHIHEIGHTS	MANCHESTER	GLENGEASTG	7	EDGE CR	High	29.99	Ft	0.2	Patching - AC Shallow	49.51	SqFt	\$4.00	\$196.85
CHIHEIGHTS	MANCHESTER	GLENGEASTG	10	L & T CR	Low	962.99	Ft	6.35	Crack Sealing - AC	962.93	Ft	\$0.25	\$240.75
CHIHEIGHTS	MANCHESTER	GLENGEASTG	10	L & T CR	Medium	4	Ft	0.03	Crack Sealing - AC	3.94	Ft	\$0.25	\$1.00
CHIHEIGHTS	MANCHESTER	MAYFAGROSV	1	ALLIGATOR CR	Low	843.03	SqFt	12.46	Patching - AC Shallow	963.37	SqFt	\$4.00	\$3,855.44
CHIHEIGHTS	MANCHESTER	MAYFAGROSV	7	EDGE CR	Low	479.99	Ft	7.09	Crack Sealing - AC	479.99	Ft	\$0.25	\$120.00
CHIHEIGHTS	MANCHESTER	MAYFAGROSV	10	L & T CR	Low	533.01	Ft	7.88	Crack Sealing - AC	533.14	Ft	\$0.25	\$133.25
CHIHEIGHTS	MAPLEDRN	MAPLEWILLO	1	ALLIGATOR CR	Low	3769.95	SqFt	11.6	Patching - AC Shallow	4021.4	SqFt	\$4.00	\$16,084.51
CHIHEIGHTS	MAPLEDRN	MAPLEWILLO	1	ALLIGATOR CR	Medium	86	SqFt	0.26	Patching - AC Deep	127.01	SqFt	\$8.00	\$1,018.60
CHIHEIGHTS	MAPLEDRN	MAPLEWILLO	7	EDGE CR	Low	837.01	Ft	2.58	Crack Sealing - AC	836.94	Ft	\$0.25	\$209.25
CHIHEIGHTS	MAPLEDRN	MAPLEWILLO	10	L & T CR	Low	1906	Ft	5.87	Crack Sealing - AC	1905.84	Ft	\$0.25	\$476.49
CHIHEIGHTS	MAPLEDRW	CAMPBMAPLE	1	ALLIGATOR CR	Low	747.98	SqFt	6.48	Patching - AC Shallow	862.19	SqFt	\$4.00	\$3,448.32
CHIHEIGHTS	MAPLEDRW	CAMPBMAPLE	7	EDGE CR	Low	412.99	Ft	3.58	Crack Sealing - AC	413.06	Ft	\$0.25	\$103.25
CHIHEIGHTS	MAPLEDRW	CAMPBMAPLE	10	L & T CR	Low	891.01	Ft	7.72	Crack Sealing - AC	891.08	Ft	\$0.25	\$222.75
CHIHEIGHTS	MAPLEDRW	CEDARCAMPB	1	ALLIGATOR CR	Low	468.98	SqFt	3.65	Patching - AC Shallow	559.72	SqFt	\$4.00	\$2,240.66
CHIHEIGHTS	MAPLEDRW	CEDARCAMPB	7	EDGE CR	Low	225.98	Ft	1.76	Crack Sealing - AC	226.05	Ft	\$0.25	\$56.50
CHIHEIGHTS	MAPLEDRW	CEDARCAMPB	10	L & T CR	Low	852.99	Ft	6.65	Crack Sealing - AC	853.02	Ft	\$0.25	\$213.25
CHIHEIGHTS	MAYFAIRPL	CHARIMANCH	1	ALLIGATOR CR	Low	2525.97	SqFt	16.62	Patching - AC Shallow	2731.88	SqFt	\$4.00	\$10,929.15
CHIHEIGHTS	MAYFAIRPL	CHARIMANCH	3	BLOCK CR	Low	624.95	SqFt	4.11	Crack Sealing - AC	190.62	Ft	\$0.25	\$47.62
CHIHEIGHTS	MAYFAIRPL	CHARIMANCH	7	EDGE CR	Low	504	Ft	3.32	Crack Sealing - AC	503.94	Ft	\$0.25	\$126.00
CHIHEIGHTS	MAYFAIRPL	CHARIMANCH	10	L & T CR	Low	1218.01	Ft	8.01	Crack Sealing - AC	1217.85	Ft	\$0.25	\$304.50
CHIHEIGHTS	MAYFAIRPL	CHARIMANCH	10	L & T CR	Medium	4	Ft	0.03	Crack Sealing - AC	3.94	Ft	\$0.25	\$1.00
CHIHEIGHTS	MAYFIELDPL	ELMWONORMA	1	ALLIGATOR CR	Low	1667.01	SqFt	6.52	Patching - AC Shallow	1835.25	SqFt	\$4.00	\$7,341.33
CHIHEIGHTS	MAYFIELDPL	ELMWONORMA	1	ALLIGATOR CR	Medium	20.02	SqFt	0.08	Patching - AC Deep	41.98	SqFt	\$8.00	\$336.00
CHIHEIGHTS	MAYFIELDPL	ELMWONORMA	7	EDGE CR	Low	731	Ft	2.86	Crack Sealing - AC	730.97	Ft	\$0.25	\$182.75
CHIHEIGHTS	MAYFIELDPL	ELMWONORMA	7	EDGE CR	Medium	16.99	Ft	0.07	Crack Sealing - AC	17.06	Ft	\$0.25	\$4.25
CHIHEIGHTS	MAYFIELDPL	ELMWONORMA	10	L & T CR	Low	304.99	Ft	1.19	Crack Sealing - AC	305.12	Ft	\$0.25	\$76.25
CHIHEIGHTS	MAYFIELDPL	ELMWONORMA	10	L & T CR	Medium	452.99	Ft	1.77	Crack Sealing - AC	453.08	Ft	\$0.25	\$113.25
CHIHEIGHTS	MAYFIELDPL	ELMWONORMA	10	L & T CR	High	2.99	Ft	0.01	Patching - AC Shallow	9.69	SqFt	\$4.00	\$39.37
CHIHEIGHTS	MCCELLOWNEY	THORNTHORN	1	ALLIGATOR CR	Low	185.03	SqFt	18.28	Patching - AC Shallow	243.26	SqFt	\$4.00	\$974.98
CHIHEIGHTS	MCCELLOWNEY	THORNTHORN	7	EDGE CR	Medium	56	Ft	5.53	Crack Sealing - AC	56.1	Ft	\$0.25	\$14.00
CHIHEIGHTS	MEADOWLN	CRESCCAMPB	1	ALLIGATOR CR	Low	6.03	SqFt	0.05	Patching - AC Shallow	19.38	SqFt	\$4.00	\$79.44
CHIHEIGHTS	MEADOWLN	CRESCCAMPB	7	EDGE CR	Low	204.99	Ft	1.66	Crack Sealing - AC	205.05	Ft	\$0.25	\$51.25
CHIHEIGHTS	MEADOWLN	CRESCCAMPB	10	L & T CR	Low	239.99	Ft	1.94	Crack Sealing - AC	240.16	Ft	\$0.25	\$60.00
CHIHEIGHTS	MEMORIALDR	CAMPBTHERE	1	ALLIGATOR CR	Low	372	SqFt	5.46	Patching - AC Shallow	453.16	SqFt	\$4.00	\$1,814.52
CHIHEIGHTS	MEMORIALDR	CAMPBTHERE	7	EDGE CR	Low	158.01	Ft	2.32	Crack Sealing - AC	158.14	Ft	\$0.25	\$39.50
CHIHEIGHTS	MEMORIALDR	CAMPBTHERE	10	L & T CR	Low	124.02	Ft	1.82	Crack Sealing - AC	124.02	Ft	\$0.25	\$31.00
CHIHEIGHTS	MEMORIALDR	HIGHLCAMPB	1	ALLIGATOR CR	Low	75.02	SqFt	1.07	Patching - AC Shallow	114.1	SqFt	\$4.00	\$455.43
CHIHEIGHTS	MEMORIALDR	HIGHLCAMPB	7	EDGE CR	Low	156	Ft	2.22	Crack Sealing - AC	155.84	Ft	\$0.25	\$39.00
CHIHEIGHTS	MEMORIALDR	HIGHLCAMPB	7	EDGE CR	High	0.98	Ft	0.01	Patching - AC Shallow	2.15	SqFt	\$4.00	\$6.56
CHIHEIGHTS	MEMORIALDR	HIGHLCAMPB	10	L & T CR	Low	154	Ft	2.19	Crack Sealing - AC	153.87	Ft	\$0.25	\$38.50
CHIHEIGHTS	MEMORIALDR	THEREHIGHL	1	ALLIGATOR CR	Low	1068	SqFt	4.44	Patching - AC Shallow	1203.41	SqFt	\$4.00	\$4,814.14
CHIHEIGHTS	MEMORIALDR	THEREHIGHL	7	EDGE CR	Low	571	Ft	2.38	Crack Sealing - AC	570.87	Ft	\$0.25	\$142.75
CHIHEIGHTS	MEMORIALDR	THEREHIGHL	10	L & T CR	Low	875.98	Ft	3.64	Crack Sealing - AC	875.98	Ft	\$0.25	\$219.00
CHIHEIGHTS	MEMORIALDR	WILLOHIGHL	1	ALLIGATOR CR	Low	672.96	SqFt	8.31	Patching - AC Shallow	781.46	SqFt	\$4.00	\$3,125.66
CHIHEIGHTS	MEMORIALDR	WILLOHIGHL	7	EDGE CR	Low	169	Ft	2.09	Crack Sealing - AC	168.96	Ft	\$0.25	\$42.25
CHIHEIGHTS	MEMORIALDR	WILLOHIGHL	7	EDGE CR	Medium	4	Ft	0.05	Crack Sealing - AC	3.94	Ft	\$0.25	\$1.00
CHIHEIGHTS	MEMORIALDR	WILLOHIGHL	10	L & T CR	Low	410.01	Ft	5.06	Crack Sealing - AC	410.1	Ft	\$0.25	\$102.50
CHIHEIGHTS	MILDREDLAN	MILDRNORMA	1	ALLIGATOR CR	Low	244.02	SqFt	0.96	Patching - AC Shallow	311.08	SqFt	\$4.00	\$1,243.48
CHIHEIGHTS	MILDREDLAN	MILDRNORMA	7	EDGE CR	Low	444	Ft	1.75	Crack Sealing - AC	443.9	Ft	\$0.25	\$111.00
CHIHEIGHTS	MILDREDLAN	MILDRNORMA	10	L & T CR	Low	124.02	Ft	0.49	Crack Sealing - AC	124.02	Ft	\$0.25	\$31.00
CHIHEIGHTS	MINNETELN	HICKODIVIS	1	ALLIGATOR CR	Low	175.45	SqFt	0.75	Patching - AC Shallow	232.5	SqFt	\$4.00	\$931.28
CHIHEIGHTS	MINNETELN	HICKODIVIS	7	EDGE CR	Low	93.37	Ft	0.4	Crack Sealing - AC	93.5	Ft	\$0.25	\$23.34
CHIHEIGHTS	MINNETELN	HICKODIVIS	10	L & T CR	Low	651.38	Ft	2.8	Crack Sealing - AC	651.25	Ft	\$0.25	\$162.84
CHIHEIGHTS	MOOSEPLACE	IRISLEASTE	1	ALLIGATOR CR	Low	166.95	SqFt	5.11	Patching - AC Shallow	222.81	SqFt	\$4.00	\$892.05
CHIHEIGHTS	MOOSEPLACE	IRISLEASTE	7	EDGE CR	Low	16.99	Ft	0.52	Crack Sealing - AC	17.06	Ft	\$0.25	\$4.25
CHIHEIGHTS	MOOSEPLACE	IRISLEASTE	10	L & T CR	Low	35.99	Ft	1.1	Crack Sealing - AC	36.09	Ft	\$0.25	\$9.00

City of Chicago Heights, IL
Localized Preventive M&R
Segment and Work Candidates

NetworkID	BranchID	SectionID	Distress Code	Description	Severity	Distress Qty	Distress Unit	Percent Distress	Work Description	Work Qty	Work Unit	Unit Cost	Work Cost
CHIHEIGHTS	MOOSEPLACE	IRISLEASTE	10	L & T CR	Medium	25.98	Ft	0.8	Crack Sealing - AC	25.92	Ft	\$0.25	\$6.50
CHIHEIGHTS	NORMALAVE	EASTGEJOEO	1	ALLIGATOR CR	Low	1518.79	SqFt	7.64	Patching - AC Shallow	1679.17	SqFt	\$4.00	\$6,718.42
CHIHEIGHTS	NORMALAVE	EASTGEJOEO	7	EDGE CR	Low	383.76	Ft	1.93	Crack Sealing - AC	383.86	Ft	\$0.25	\$95.94
CHIHEIGHTS	NORMALAVE	EASTGEJOEO	10	L & T CR	Low	172.51	Ft	0.87	Crack Sealing - AC	172.57	Ft	\$0.25	\$43.12
CHIHEIGHTS	NORMALAVE	EASTGEJOEO	10	L & T CR	Medium	176.25	Ft	0.89	Crack Sealing - AC	176.18	Ft	\$0.25	\$44.06
CHIHEIGHTS	NORMALAVE	GLENGEASTG	1	ALLIGATOR CR	Low	385.03	SqFt	1.96	Patching - AC Shallow	468.23	SqFt	\$4.00	\$1,871.90
CHIHEIGHTS	NORMALAVE	GLENGEASTG	7	EDGE CR	Low	143.73	Ft	0.73	Crack Sealing - AC	143.7	Ft	\$0.25	\$35.94
CHIHEIGHTS	NORMALAVE	GLENGEASTG	10	L & T CR	Low	551.25	Ft	2.81	Crack Sealing - AC	551.18	Ft	\$0.25	\$137.81
CHIHEIGHTS	NORMALAVE	GLENGEASTG	10	L & T CR	Medium	17.49	Ft	0.09	Crack Sealing - AC	17.39	Ft	\$0.25	\$4.37
CHIHEIGHTS	NORMANDYDR	FLOYDELMWO	1	ALLIGATOR CR	Low	1728.15	SqFt	7.1	Patching - AC Shallow	1899.83	SqFt	\$4.00	\$7,597.77
CHIHEIGHTS	NORMANDYDR	FLOYDELMWO	1	ALLIGATOR CR	Medium	102.04	SqFt	0.42	Patching - AC Deep	146.39	SqFt	\$8.00	\$1,174.00
CHIHEIGHTS	NORMANDYDR	FLOYDELMWO	6	DEPRESSION	High	55.22	SqFt	0.23	Patching - AC Deep	89.34	SqFt	\$8.00	\$712.91
CHIHEIGHTS	NORMANDYDR	FLOYDELMWO	7	EDGE CR	Low	673.95	Ft	2.77	Crack Sealing - AC	673.88	Ft	\$0.25	\$168.49
CHIHEIGHTS	NORMANDYDR	FLOYDELMWO	10	L & T CR	Low	522.9	Ft	2.15	Crack Sealing - AC	522.97	Ft	\$0.25	\$130.73
CHIHEIGHTS	NORMANDYDR	FLOYDELMWO	10	L & T CR	Medium	292.72	Ft	1.2	Crack Sealing - AC	292.65	Ft	\$0.25	\$73.18
CHIHEIGHTS	NORMANDYDR	MAYFIMILDR	1	ALLIGATOR CR	Low	374.05	SqFt	6.35	Patching - AC Shallow	455.31	SqFt	\$4.00	\$1,823.35
CHIHEIGHTS	NORMANDYDR	MAYFIMILDR	1	ALLIGATOR CR	Medium	11.95	SqFt	0.2	Patching - AC Deep	30.14	SqFt	\$8.00	\$239.54
CHIHEIGHTS	NORMANDYDR	MAYFIMILDR	7	EDGE CR	Low	173	Ft	2.94	Crack Sealing - AC	172.9	Ft	\$0.25	\$43.25
CHIHEIGHTS	NORMANDYDR	MAYFIMILDR	10	L & T CR	Low	70.01	Ft	1.19	Crack Sealing - AC	69.88	Ft	\$0.25	\$17.50
CHIHEIGHTS	NORMANDYDR	MAYFIMILDR	10	L & T CR	Medium	106.99	Ft	1.82	Crack Sealing - AC	106.96	Ft	\$0.25	\$26.75
CHIHEIGHTS	NORMANDYDR	MILDRPAMEL	1	ALLIGATOR CR	Low	862.3	SqFt	12.81	Patching - AC Shallow	984.9	SqFt	\$4.00	\$3,938.10
CHIHEIGHTS	NORMANDYDR	MILDRPAMEL	1	ALLIGATOR CR	Medium	44.45	SqFt	0.66	Patching - AC Deep	75.35	SqFt	\$8.00	\$601.93
CHIHEIGHTS	NORMANDYDR	MILDRPAMEL	7	EDGE CR	Low	22.74	Ft	0.34	Crack Sealing - AC	22.64	Ft	\$0.25	\$5.69
CHIHEIGHTS	NORMANDYDR	MILDRPAMEL	7	EDGE CR	Medium	1.08	Ft	0.02	Crack Sealing - AC	0.98	Ft	\$0.25	\$0.27
CHIHEIGHTS	NORMANDYDR	MILDRPAMEL	10	L & T CR	Low	21.65	Ft	0.32	Crack Sealing - AC	21.65	Ft	\$0.25	\$5.42
CHIHEIGHTS	NORMANDYDR	MILDRPAMEL	10	L & T CR	Medium	85.6	Ft	1.27	Crack Sealing - AC	85.63	Ft	\$0.25	\$21.40
CHIHEIGHTS	PAMELADR	COOLIPEYTO	1	ALLIGATOR CR	Low	609.13	SqFt	5.32	Patching - AC Shallow	712.57	SqFt	\$4.00	\$2,850.02
CHIHEIGHTS	PAMELADR	COOLIPEYTO	1	ALLIGATOR CR	Medium	11.3	SqFt	0.1	Patching - AC Deep	29.06	SqFt	\$8.00	\$231.06
CHIHEIGHTS	PAMELADR	COOLIPEYTO	7	EDGE CR	Low	204	Ft	1.78	Crack Sealing - AC	204.07	Ft	\$0.25	\$51.00
CHIHEIGHTS	PAMELADR	COOLIPEYTO	10	L & T CR	Low	572.34	Ft	5	Crack Sealing - AC	572.18	Ft	\$0.25	\$143.08
CHIHEIGHTS	PAMELADR	COOLIPEYTO	10	L & T CR	Medium	155.84	Ft	1.36	Crack Sealing - AC	155.84	Ft	\$0.25	\$38.96
CHIHEIGHTS	PAMELADR	ELMWOFLOYD	1	ALLIGATOR CR	Low	130.03	SqFt	2.28	Patching - AC Shallow	179.76	SqFt	\$4.00	\$719.56
CHIHEIGHTS	PAMELADR	ELMWOFLOYD	7	EDGE CR	Low	175.98	Ft	3.09	Crack Sealing - AC	175.85	Ft	\$0.25	\$44.00
CHIHEIGHTS	PAMELADR	ELMWOFLOYD	7	EDGE CR	Medium	0.98	Ft	0.02	Crack Sealing - AC	0.98	Ft	\$0.25	\$0.25
CHIHEIGHTS	PAMELADR	ELMWOFLOYD	10	L & T CR	Low	20.01	Ft	0.35	Crack Sealing - AC	20.01	Ft	\$0.25	\$5.00
CHIHEIGHTS	PAMELADR	ELMWOFLOYD	10	L & T CR	Medium	31.99	Ft	0.56	Crack Sealing - AC	32.15	Ft	\$0.25	\$8.00
CHIHEIGHTS	PAMELADR	FLOYDNORMA	1	ALLIGATOR CR	Low	344.77	SqFt	1.54	Patching - AC Shallow	423.02	SqFt	\$4.00	\$1,694.11
CHIHEIGHTS	PAMELADR	FLOYDNORMA	1	ALLIGATOR CR	Medium	291.7	SqFt	1.31	Patching - AC Deep	364.9	SqFt	\$8.00	\$2,915.24
CHIHEIGHTS	PAMELADR	FLOYDNORMA	7	EDGE CR	Low	614.57	Ft	2.75	Crack Sealing - AC	614.5	Ft	\$0.25	\$153.64
CHIHEIGHTS	PAMELADR	FLOYDNORMA	10	L & T CR	Low	260.43	Ft	1.17	Crack Sealing - AC	260.5	Ft	\$0.25	\$65.10
CHIHEIGHTS	PAMELADR	VOLLMARQUI	1	ALLIGATOR CR	Low	265.01	SqFt	5.97	Patching - AC Shallow	334.76	SqFt	\$4.00	\$1,338.08
CHIHEIGHTS	PAMELADR	VOLLMARQUI	7	EDGE CR	Low	79	Ft	1.78	Crack Sealing - AC	79.07	Ft	\$0.25	\$19.75
CHIHEIGHTS	PAMELADR	VOLLMARQUI	10	L & T CR	Low	145.01	Ft	3.27	Crack Sealing - AC	145.01	Ft	\$0.25	\$36.25
CHIHEIGHTS	PAMELADR	VOLLMARQUI	10	L & T CR	Medium	14.01	Ft	0.32	Crack Sealing - AC	14.11	Ft	\$0.25	\$3.50
CHIHEIGHTS	PARKAVE	15THSHALST	10	L & T CR	Low	45.34	Ft	0.94	Crack Sealing - AC	45.28	Ft	\$0.25	\$11.33
CHIHEIGHTS	PARKAVE	15THSHALST	10	L & T CR	Medium	52	Ft	1.08	Crack Sealing - AC	51.84	Ft	\$0.25	\$13.00
CHIHEIGHTS	PARKAVE	15THSHALST	11	PATCH/UT CUT	High	65.34	SqFt	1.36	Patching - AC Deep	102.26	SqFt	\$8.00	\$814.93
CHIHEIGHTS	PARKSIDEAV	PEORISHALS	1	ALLIGATOR CR	Low	1830.08	SqFt	8.43	Patching - AC Shallow	2006.39	SqFt	\$4.00	\$8,025.24
CHIHEIGHTS	PARKSIDEAV	PEORISHALS	1	ALLIGATOR CR	Medium	16.47	SqFt	0.08	Patching - AC Deep	36.6	SqFt	\$8.00	\$294.79
CHIHEIGHTS	PARKSIDEAV	PEORISHALS	7	EDGE CR	Low	420.73	Ft	1.94	Crack Sealing - AC	420.6	Ft	\$0.25	\$105.19
CHIHEIGHTS	PARKSIDEAV	PEORISHALS	7	EDGE CR	Medium	103.12	Ft	0.47	Crack Sealing - AC	103.02	Ft	\$0.25	\$25.78
CHIHEIGHTS	PARKSIDEAV	PEORISHALS	10	L & T CR	Low	474.38	Ft	2.18	Crack Sealing - AC	474.41	Ft	\$0.25	\$118.59
CHIHEIGHTS	PARKSIDEAV	PEORISHALS	10	L & T CR	Medium	393.24	Ft	1.81	Crack Sealing - AC	393.37	Ft	\$0.25	\$98.31
CHIHEIGHTS	PARKVIEWAV	SCHILELDER	1	ALLIGATOR CR	Low	2365.58	SqFt	7.38	Patching - AC Shallow	2565.04	SqFt	\$4.00	\$10,261.54
CHIHEIGHTS	PARKVIEWAV	SCHILELDER	7	EDGE CR	Low	461.45	Ft	1.44	Crack Sealing - AC	461.61	Ft	\$0.25	\$115.36
CHIHEIGHTS	PARKVIEWAV	SCHILELDER	10	L & T CR	Low	1392.72	Ft	4.34	Crack Sealing - AC	1392.72	Ft	\$0.25	\$348.17
CHIHEIGHTS	PARNELLAV	EASTGEJOEO	1	ALLIGATOR CR	Low	102.36	SqFt	0.57	Patching - AC Shallow	147.47	SqFt	\$4.00	\$588.40
CHIHEIGHTS	PARNELLAV	EASTGEJOEO	7	EDGE CR	Low	154.13	Ft	0.86	Crack Sealing - AC	154.2	Ft	\$0.25	\$38.53
CHIHEIGHTS	PARNELLAV	EASTGEJOEO	7	EDGE CR	Medium	14.63	Ft	0.08	Crack Sealing - AC	14.76	Ft	\$0.25	\$3.66
CHIHEIGHTS	PARNELLAV	EASTGEJOEO	10	L & T CR	Low	239.63	Ft	1.34	Crack Sealing - AC	239.5	Ft	\$0.25	\$59.91
CHIHEIGHTS	PARNELLAV	GLENGEASTG	1	ALLIGATOR CR	Low	237.99	SqFt	1.25	Patching - AC Shallow	304.62	SqFt	\$4.00	\$1,216.56
CHIHEIGHTS	PARNELLAV	GLENGEASTG	7	EDGE CR	Low	143.8	Ft	0.75	Crack Sealing - AC	143.7	Ft	\$0.25	\$35.95
CHIHEIGHTS	PARNELLAV	GLENGEASTG	10	L & T CR	Low	462.8	Ft	2.42	Crack Sealing - AC	462.93	Ft	\$0.25	\$115.70
CHIHEIGHTS	PEORIASTRE	EJOEOALLEY	7	EDGE CR	Low	2.43	Ft	0.05	Crack Sealing - AC	2.3	Ft	\$0.25	\$0.60
CHIHEIGHTS	PEORIASTRE	EJOEOALLEY	10	L & T CR	Low	36.25	Ft	0.68	Crack Sealing - AC	36.09	Ft	\$0.25	\$9.06
CHIHEIGHTS	PEORIASTRE	EJOEOALLEY	10	L & T CR	Medium	12.07	Ft	0.23	Crack Sealing - AC	12.14	Ft	\$0.25	\$3.02
CHIHEIGHTS	PEORIASTRE	SOUTHBROAD	1	ALLIGATOR CR	Low	893.62	SqFt	4.78	Patching - AC Shallow	1018.27	SqFt	\$4.00	\$4,071.95
CHIHEIGHTS	PEORIASTRE	SOUTHBROAD	7	EDGE CR	Low	402.49	Ft	2.15	Crack Sealing - AC	402.56	Ft	\$0.25	\$100.62
CHIHEIGHTS	PEORIASTRE	SOUTHBROAD	10	L & T CR	Low	544.85	Ft	2.91	Crack Sealing - AC	544.95	Ft	\$0.25	\$136.21
CHIHEIGHTS	PEORIASTRE	SOUTHBROAD	10	L & T CR	Medium	128.35	Ft	0.69	Crack Sealing - AC	128.28	Ft	\$0.25	\$32.08

City of Chicago Heights, IL
Localized Preventive M&R
Segment and Work Candidates

NetworkID	BranchID	SectionID	Distress Code	Description	Severity	Distress Qty	Distress Unit	Percent Distress	Work Description	Work Qty	Work Unit	Unit Cost	Work Cost
CHIHEIGHTS	PEORIASTRE	SOUTHBROAD	11	PATCH/UT CUT	High	54.79	SqFt	0.29	Patching - AC Deep	88.26	SqFt	\$8.00	\$709.10
CHIHEIGHTS	PEYTONDRIV	LEROSPAMEL	1	ALLIGATOR CR	Low	2885.6	SqFt	10.83	Patching - AC Shallow	2897.64	SqFt	\$4.00	\$11,592.65
CHIHEIGHTS	PEYTONDRIV	LEROSPAMEL	1	ALLIGATOR CR	Medium	93.22	SqFt	0.38	Patching - AC Deep	135.63	SqFt	\$8.00	\$1,088.13
CHIHEIGHTS	PEYTONDRIV	LEROSPAMEL	7	EDGE CR	Low	548.16	Ft	2.21	Crack Sealing - AC	548.23	Ft	\$0.25	\$137.04
CHIHEIGHTS	PEYTONDRIV	LEROSPAMEL	10	L & T CR	Low	771.33	Ft	3.11	Crack Sealing - AC	771.33	Ft	\$0.25	\$192.83
CHIHEIGHTS	PEYTONDRIV	LEROSPAMEL	10	L & T CR	Medium	128.9	Ft	0.52	Crack Sealing - AC	128.94	Ft	\$0.25	\$32.23
CHIHEIGHTS	PLEASANTDR	BRENTCONST	10	L & T CR	Low	22.01	Ft	0.28	Crack Sealing - AC	21.98	Ft	\$0.25	\$5.50
CHIHEIGHTS	PLEASANTDR	CONSTRAVED	10	L & T CR	Low	5.22	Ft	0.05	Crack Sealing - AC	5.25	Ft	\$0.25	\$1.30
CHIHEIGHTS	PLEASANTDR	SERENBRENT	10	L & T CR	Low	4.99	Ft	0.07	Crack Sealing - AC	4.92	Ft	\$0.25	\$1.25
CHIHEIGHTS	PLEASANTDR	SHERRSEREN	10	L & T CR	Low	112.5	Ft	0.48	Crack Sealing - AC	112.53	Ft	\$0.25	\$28.12
CHIHEIGHTS	PLYMOUTHDR	ASHLADARTM	1	ALLIGATOR CR	Low	164.04	SqFt	1.21	Patching - AC Shallow	219.58	SqFt	\$4.00	\$878.18
CHIHEIGHTS	PLYMOUTHDR	ASHLADARTM	7	EDGE CR	Low	31.99	Ft	0.24	Crack Sealing - AC	32.15	Ft	\$0.25	\$8.00
CHIHEIGHTS	PLYMOUTHDR	ASHLADARTM	10	L & T CR	Low	208.01	Ft	1.54	Crack Sealing - AC	208.01	Ft	\$0.25	\$52.00
CHIHEIGHTS	PLYMOUTHDR	DARTMCAMPB	1	ALLIGATOR CR	Low	24.97	SqFt	0.24	Patching - AC Shallow	49.51	SqFt	\$4.00	\$196.50
CHIHEIGHTS	PLYMOUTHDR	DARTMCAMPB	7	EDGE CR	Low	35.01	Ft	0.34	Crack Sealing - AC	35.1	Ft	\$0.25	\$8.75
CHIHEIGHTS	PLYMOUTHDR	DARTMCAMPB	10	L & T CR	Low	119	Ft	1.17	Crack Sealing - AC	119.09	Ft	\$0.25	\$29.75
CHIHEIGHTS	PRAIRIEAVE	13THSW14TH	1	ALLIGATOR CR	Low	523.99	SqFt	3.19	Patching - AC Shallow	620	SqFt	\$4.00	\$2,480.35
CHIHEIGHTS	PRAIRIEAVE	13THSW14TH	7	EDGE CR	Low	289.57	Ft	1.76	Crack Sealing - AC	289.7	Ft	\$0.25	\$72.39
CHIHEIGHTS	PRAIRIEAVE	13THSW14TH	10	L & T CR	Low	676.05	Ft	4.11	Crack Sealing - AC	676.18	Ft	\$0.25	\$169.01
CHIHEIGHTS	PRAIRIEAVE	13THSW14TH	10	L & T CR	Medium	1.05	Ft	0.01	Crack Sealing - AC	0.98	Ft	\$0.25	\$0.26
CHIHEIGHTS	RAVEDRIVEE	CRAIGTERRA	10	L & T CR	Low	12.99	Ft	0.22	Crack Sealing - AC	13.12	Ft	\$0.25	\$3.25
CHIHEIGHTS	RAVEDRIVEE	FREDECRAIG	10	L & T CR	Low	10.01	Ft	0.15	Crack Sealing - AC	9.84	Ft	\$0.25	\$2.50
CHIHEIGHTS	RAYEDRIVEN	SERENRAVED	10	L & T CR	Low	18.01	Ft	0.11	Crack Sealing - AC	18.04	Ft	\$0.25	\$4.50
CHIHEIGHTS	RAYEDRIVEN	SHERRSEREN	1	ALLIGATOR CR	Low	66.95	SqFt	0.31	Patching - AC Shallow	104.41	SqFt	\$4.00	\$415.78
CHIHEIGHTS	RAYEDRIVEN	SHERRSEREN	7	EDGE CR	Low	62.01	Ft	0.29	Crack Sealing - AC	62.01	Ft	\$0.25	\$15.50
CHIHEIGHTS	RAYEDRIVEN	SHERRSEREN	10	L & T CR	Low	89.01	Ft	0.41	Crack Sealing - AC	88.91	Ft	\$0.25	\$22.25
CHIHEIGHTS	RAYEDRIVEN	SHERRSEREN	10	L & T CR	Medium	19	Ft	0.09	Crack Sealing - AC	19.03	Ft	\$0.25	\$4.75
CHIHEIGHTS	REVERECT	ANDOVNBROOK	1	ALLIGATOR CR	Low	20.02	SqFt	0.32	Patching - AC Shallow	41.98	SqFt	\$4.00	\$168.00
CHIHEIGHTS	REVERECT	ANDOVNBROOK	7	EDGE CR	Low	58.99	Ft	0.96	Crack Sealing - AC	59.06	Ft	\$0.25	\$14.75
CHIHEIGHTS	REVERECT	ANDOVNBROOK	10	L & T CR	Low	8.01	Ft	0.13	Crack Sealing - AC	7.87	Ft	\$0.25	\$2.00
CHIHEIGHTS	REVERECT	BROOKBEACO	7	EDGE CR	Low	16.99	Ft	0.12	Crack Sealing - AC	17.06	Ft	\$0.25	\$4.25
CHIHEIGHTS	REVERECT	BROOKBEACO	10	L & T CR	Low	16.99	Ft	0.12	Crack Sealing - AC	17.06	Ft	\$0.25	\$4.25
CHIHEIGHTS	ROBERTSCOV	CITYLCOVED	1	ALLIGATOR CR	Low	55.54	SqFt	0.79	Patching - AC Shallow	89.34	SqFt	\$4.00	\$358.15
CHIHEIGHTS	ROBERTSCOV	CITYLCOVED	10	L & T CR	Low	24.54	Ft	0.35	Crack Sealing - AC	24.61	Ft	\$0.25	\$6.14
CHIHEIGHTS	ROBERTSCOV	CITYLCOVED	10	L & T CR	Medium	31	Ft	0.44	Crack Sealing - AC	30.84	Ft	\$0.25	\$7.75
CHIHEIGHTS	ROBERTSCOV	COVDNEEND	10	L & T CR	Low	37.5	Ft	0.61	Crack Sealing - AC	37.4	Ft	\$0.25	\$9.37
CHIHEIGHTS	ROSEWOODLN	LEROSPATRI	1	ALLIGATOR CR	Low	310.97	SqFt	1.37	Patching - AC Shallow	386.42	SqFt	\$4.00	\$1,543.55
CHIHEIGHTS	ROSEWOODLN	LEROSPATRI	7	EDGE CR	Low	260.01	Ft	1.15	Crack Sealing - AC	259.84	Ft	\$0.25	\$65.00
CHIHEIGHTS	ROSEWOODLN	LEROSPATRI	10	L & T CR	Low	397.57	Ft	1.76	Crack Sealing - AC	397.64	Ft	\$0.25	\$99.39
CHIHEIGHTS	ROSEWOODLN	PATRIW194T	1	ALLIGATOR CR	Low	100.75	SqFt	1.25	Patching - AC Shallow	145.31	SqFt	\$4.00	\$580.60
CHIHEIGHTS	ROSEWOODLN	PATRIW194T	7	EDGE CR	Low	354.27	Ft	4.41	Crack Sealing - AC	354.33	Ft	\$0.25	\$88.56
CHIHEIGHTS	ROSEWOODLN	PATRIW194T	10	L & T CR	Low	30.35	Ft	0.38	Crack Sealing - AC	30.18	Ft	\$0.25	\$7.58
CHIHEIGHTS	SANGAMONST	EJOEOBROAD	1	ALLIGATOR CR	Low	2143.96	SqFt	9.15	Patching - AC Shallow	2334.69	SqFt	\$4.00	\$9,337.46
CHIHEIGHTS	SANGAMONST	EJOEOBROAD	1	ALLIGATOR CR	Medium	72.98	SqFt	0.31	Patching - AC Deep	110.87	SqFt	\$8.00	\$891.11
CHIHEIGHTS	SANGAMONST	EJOEOBROAD	7	EDGE CR	Low	787.01	Ft	3.36	Crack Sealing - AC	787.07	Ft	\$0.25	\$196.75
CHIHEIGHTS	SANGAMONST	EJOEOBROAD	10	L & T CR	Low	508.99	Ft	2.17	Crack Sealing - AC	508.86	Ft	\$0.25	\$127.25
CHIHEIGHTS	SANGAMONST	EJOEOBROAD	10	L & T CR	Medium	268.01	Ft	1.14	Crack Sealing - AC	268.04	Ft	\$0.25	\$67.00
CHIHEIGHTS	SANGAMONST	EJOEOBROAD	11	PATCH/UT CUT	High	41.98	SqFt	0.18	Patching - AC Deep	72.12	SqFt	\$8.00	\$576.67
CHIHEIGHTS	SCHILLINGA	13THSW14TH	1	ALLIGATOR CR	Low	2393.79	SqFt	14.55	Patching - AC Shallow	2595.18	SqFt	\$4.00	\$10,378.68
CHIHEIGHTS	SCHILLINGA	13THSW14TH	1	ALLIGATOR CR	Medium	24.97	SqFt	0.15	Patching - AC Deep	49.51	SqFt	\$8.00	\$393.00
CHIHEIGHTS	SCHILLINGA	13THSW14TH	7	EDGE CR	Low	600	Ft	3.65	Crack Sealing - AC	600.07	Ft	\$0.25	\$150.00
CHIHEIGHTS	SCHILLINGA	13THSW14TH	10	L & T CR	Low	781.23	Ft	4.75	Crack Sealing - AC	781.17	Ft	\$0.25	\$195.31
CHIHEIGHTS	SCHILLINGA	ELDERCOUNT	1	ALLIGATOR CR	Low	1001.04	SqFt	9.03	Patching - AC Shallow	1132.36	SqFt	\$4.00	\$4,529.37
CHIHEIGHTS	SCHILLINGA	ELDERCOUNT	1	ALLIGATOR CR	Medium	76.96	SqFt	0.69	Patching - AC Deep	116.25	SqFt	\$8.00	\$930.55
CHIHEIGHTS	SCHILLINGA	ELDERCOUNT	7	EDGE CR	Low	291.01	Ft	2.62	Crack Sealing - AC	291.01	Ft	\$0.25	\$72.75
CHIHEIGHTS	SCHILLINGA	ELDERCOUNT	10	L & T CR	Low	583.99	Ft	5.27	Crack Sealing - AC	583.99	Ft	\$0.25	\$146.00
CHIHEIGHTS	SCHILLINGA	PARKVWALLA	1	ALLIGATOR CR	Low	1095.98	SqFt	16.19	Patching - AC Shallow	1233.54	SqFt	\$4.00	\$4,932.99
CHIHEIGHTS	SCHILLINGA	PARKVWALLA	1	ALLIGATOR CR	Medium	19.05	SqFt	0.28	Patching - AC Deep	40.9	SqFt	\$8.00	\$324.35
CHIHEIGHTS	SCHILLINGA	PARKVWALLA	7	EDGE CR	Low	216.01	Ft	3.19	Crack Sealing - AC	215.88	Ft	\$0.25	\$54.00
CHIHEIGHTS	SCHILLINGA	PARKVWALLA	10	L & T CR	Low	627.99	Ft	9.28	Crack Sealing - AC	627.95	Ft	\$0.25	\$157.00
CHIHEIGHTS	SCHILLINGA	WALLAELDER	1	ALLIGATOR CR	Low	2019.96	SqFt	12.25	Patching - AC Shallow	2204.45	SqFt	\$4.00	\$8,819.58
CHIHEIGHTS	SCHILLINGA	WALLAELDER	1	ALLIGATOR CR	Medium	54.03	SqFt	0.33	Patching - AC Deep	87.19	SqFt	\$8.00	\$700.62
CHIHEIGHTS	SCHILLINGA	WALLAELDER	7	EDGE CR	Low	637.01	Ft	3.86	Crack Sealing - AC	637.14	Ft	\$0.25	\$159.25
CHIHEIGHTS	SCHILLINGA	WALLAELDER	10	L & T CR	Low	554	Ft	3.36	Crack Sealing - AC	554.13	Ft	\$0.25	\$138.50
CHIHEIGHTS	SCHILLINGA	WALLAELDER	10	L & T CR	Medium	141.01	Ft	0.86	Crack Sealing - AC	141.08	Ft	\$0.25	\$35.25
CHIHEIGHTS	SCOTTAVE	12THS13THS	1	ALLIGATOR CR	Low	1392.96	SqFt	7.53	Patching - AC Shallow	1546.77	SqFt	\$4.00	\$6,188.88
CHIHEIGHTS	SCOTTAVE	12THS13THS	1	ALLIGATOR CR	Medium	197.19	SqFt	1.07	Patching - AC Deep	257.26	SqFt	\$8.00	\$2,061.46
CHIHEIGHTS	SCOTTAVE	12THS13THS	7	EDGE CR	Low	637.01	Ft	3.44	Crack Sealing - AC	637.14	Ft	\$0.25	\$159.25
CHIHEIGHTS	SCOTTAVE	12THS13THS	7	EDGE CR	Medium	17.49	Ft	0.09	Crack Sealing - AC	17.39	Ft	\$0.25	\$4.37
CHIHEIGHTS	SCOTTAVE	12THS13THS	10	L & T CR	Low	332.51	Ft	1.8	Crack Sealing - AC	332.35	Ft	\$0.25	\$83.12

City of Chicago Heights, IL
Localized Preventive M&R
Segment and Work Candidates

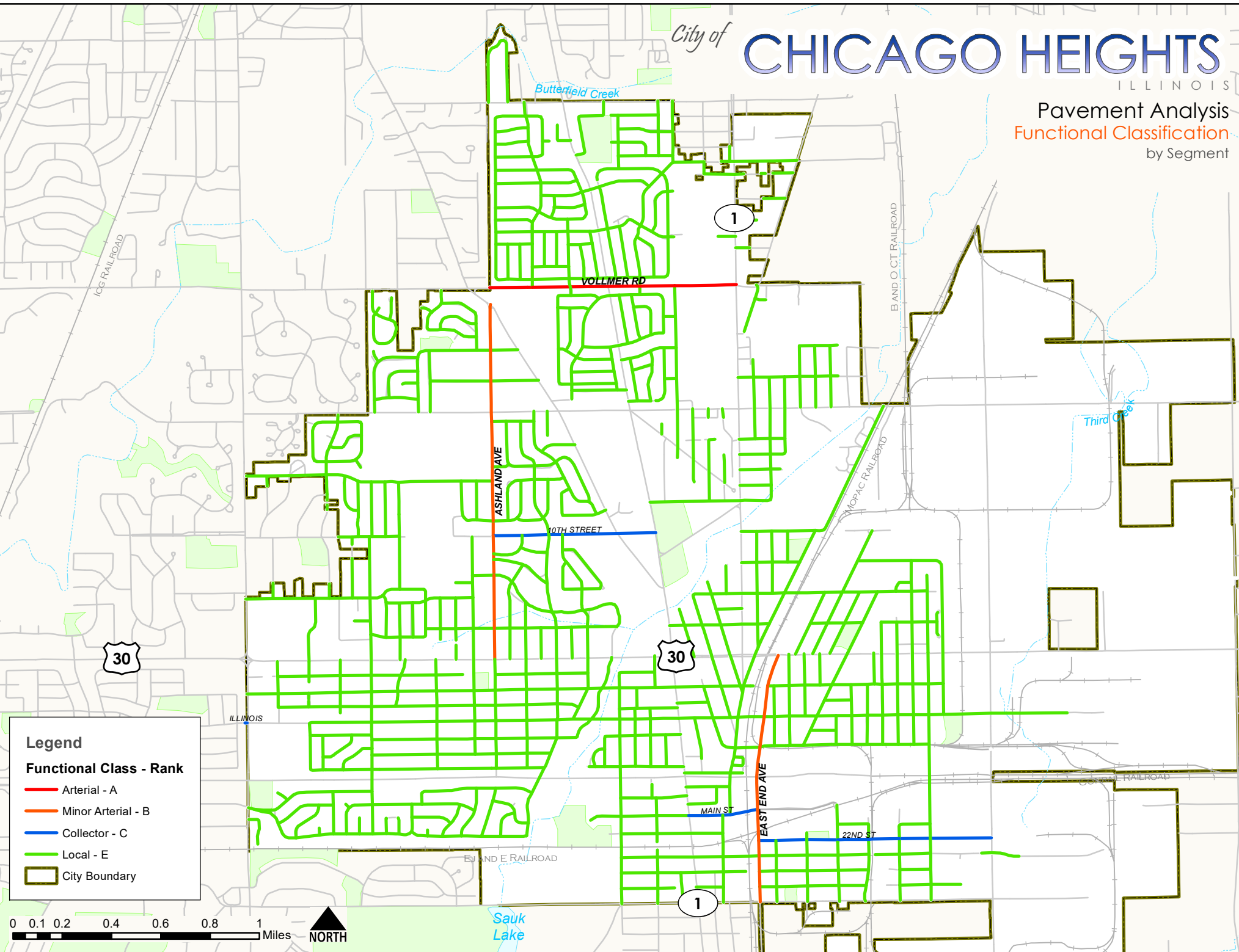
NetworkID	BranchID	SectionID	Distress Code	Description	Severity	Distress Qty	Distress Unit	Percent Distress	Work Description	Work Qty	Work Unit	Unit Cost	Work Cost
CHIHEIGHTS	SCOTTAVE	12THS13THS	10	L & T CR	Medium	33.83	Ft	0.18	Crack Sealing - AC	33.79	Ft	\$0.25	\$8.46
CHIHEIGHTS	SCOTTAVE	16THP17THS	1	ALLIGATOR CR	Low	237.34	SqFt	2.66	Patching - AC Shallow	303.54	SqFt	\$4.00	\$1,213.55
CHIHEIGHTS	SCOTTAVE	16THP17THS	7	EDGE CR	Low	131.63	Ft	1.48	Crack Sealing - AC	131.56	Ft	\$0.25	\$32.91
CHIHEIGHTS	SCOTTAVE	16THP17THS	10	L & T CR	Low	69.75	Ft	0.78	Crack Sealing - AC	69.88	Ft	\$0.25	\$17.44
CHIHEIGHTS	SERENADR	CHARLLEONA	10	L & T CR	Low	148.56	Ft	1.37	Crack Sealing - AC	148.62	Ft	\$0.25	\$37.13
CHIHEIGHTS	SERENADR	CRAIGPLEAS	10	L & T CR	Low	85.24	Ft	0.77	Crack Sealing - AC	85.3	Ft	\$0.25	\$21.31
CHIHEIGHTS	SERENADR	EDDYSCHARL	10	L & T CR	Low	3.87	Ft	0.04	Crack Sealing - AC	3.94	Ft	\$0.25	\$0.97
CHIHEIGHTS	SERENADR	FREDECRAIG	10	L & T CR	Low	76.21	Ft	0.91	Crack Sealing - AC	76.12	Ft	\$0.25	\$19.05
CHIHEIGHTS	SERENADR	LEONARAYED	10	L & T CR	Low	40.03	Ft	0.42	Crack Sealing - AC	40.03	Ft	\$0.25	\$10.01
CHIHEIGHTS	SERENADR	LYNNLEDDYS	10	L & T CR	Low	10.33	Ft	0.13	Crack Sealing - AC	10.17	Ft	\$0.25	\$2.58
CHIHEIGHTS	SERENADR	RAYEDFREDE	10	L & T CR	Low	2.59	Ft	0.03	Crack Sealing - AC	2.62	Ft	\$0.25	\$0.65
CHIHEIGHTS	SERENADR	WHOLBLYNNL	10	L & T CR	Low	48.13	Ft	0.48	Crack Sealing - AC	48.23	Ft	\$0.25	\$12.03
CHIHEIGHTS	SERENADR	WHOLBLYNNL	10	L & T CR	Medium	12.37	Ft	0.12	Crack Sealing - AC	12.47	Ft	\$0.25	\$3.09
CHIHEIGHTS	SHEADR	NORTHCOVED	10	L & T CR	Low	113.75	Ft	0.92	Crack Sealing - AC	113.85	Ft	\$0.25	\$28.44
CHIHEIGHTS	SHELLYLN	16THPINGRI	1	ALLIGATOR CR	Low	195.8	SqFt	0.84	Patching - AC Shallow	256.18	SqFt	\$4.00	\$1,024.25
CHIHEIGHTS	SHELLYLN	16THPINGRI	7	EDGE CR	Low	16.86	Ft	0.07	Crack Sealing - AC	16.73	Ft	\$0.25	\$4.22
CHIHEIGHTS	SHELLYLN	16THPINGRI	10	L & T CR	Low	485.99	Ft	2.1	Crack Sealing - AC	485.89	Ft	\$0.25	\$121.50
CHIHEIGHTS	SHERRYLANE	CHARLLEONA	10	L & T CR	Low	27.99	Ft	0.42	Crack Sealing - AC	27.89	Ft	\$0.25	\$7.00
CHIHEIGHTS	SHERRYLANE	EDDYSCHARL	10	L & T CR	Low	52.99	Ft	0.9	Crack Sealing - AC	53.15	Ft	\$0.25	\$13.25
CHIHEIGHTS	SHERRYLANE	FREDEPLEAS	10	L & T CR	Low	35.01	Ft	0.28	Crack Sealing - AC	35.1	Ft	\$0.25	\$8.75
CHIHEIGHTS	SHERRYLANE	LEONARAYED	10	L & T CR	Low	131.99	Ft	1.94	Crack Sealing - AC	131.89	Ft	\$0.25	\$33.00
CHIHEIGHTS	SHERRYLANE	LYNNLEDDYS	10	L & T CR	Low	4.99	Ft	0.06	Crack Sealing - AC	4.92	Ft	\$0.25	\$1.25
CHIHEIGHTS	SHERRYLANE	RAYEDFREDE	10	L & T CR	Low	31.99	Ft	0.47	Crack Sealing - AC	32.15	Ft	\$0.25	\$8.00
CHIHEIGHTS	SOUTHGATEA	PEORIEASTE	1	ALLIGATOR CR	Low	24.97	SqFt	0.88	Patching - AC Shallow	49.51	SqFt	\$4.00	\$196.50
CHIHEIGHTS	SOUTHGATEA	PEORIEASTE	7	EDGE CR	Low	20.01	Ft	0.7	Crack Sealing - AC	20.01	Ft	\$0.25	\$5.00
CHIHEIGHTS	SOUTHGATEA	PEORIEASTE	10	L & T CR	Low	4	Ft	0.14	Crack Sealing - AC	3.94	Ft	\$0.25	\$1.00
CHIHEIGHTS	SOUTHGATEA	PEORIEASTE	10	L & T CR	Medium	0.98	Ft	0.04	Crack Sealing - AC	0.98	Ft	\$0.25	\$0.25
CHIHEIGHTS	SPRUCELN	CAMPBWILLO	1	ALLIGATOR CR	Low	90.96	SqFt	1.35	Patching - AC Shallow	133.47	SqFt	\$4.00	\$533.58
CHIHEIGHTS	SPRUCELN	CAMPBWILLO	7	EDGE CR	Low	164.01	Ft	2.43	Crack Sealing - AC	164.04	Ft	\$0.25	\$41.00
CHIHEIGHTS	SPRUCELN	CAMPBWILLO	7	EDGE CR	High	2	Ft	0.03	Patching - AC Shallow	3.23	SqFt	\$4.00	\$13.12
CHIHEIGHTS	SPRUCELN	CAMPBWILLO	10	L & T CR	Low	233.01	Ft	3.45	Crack Sealing - AC	232.94	Ft	\$0.25	\$58.25
CHIHEIGHTS	SPRUCELN	CEDARCAMPB	1	ALLIGATOR CR	Low	275.99	SqFt	4.06	Patching - AC Shallow	346.6	SqFt	\$4.00	\$1,387.47
CHIHEIGHTS	SPRUCELN	CEDARCAMPB	7	EDGE CR	Low	275.98	Ft	4.06	Crack Sealing - AC	275.92	Ft	\$0.25	\$69.00
CHIHEIGHTS	SPRUCELN	CEDARCAMPB	10	L & T CR	Low	437.99	Ft	6.44	Crack Sealing - AC	437.99	Ft	\$0.25	\$109.50
CHIHEIGHTS	STANDISHST	BUNKEYALEA	7	EDGE CR	Low	24.02	Ft	0.13	Crack Sealing - AC	23.95	Ft	\$0.25	\$6.00
CHIHEIGHTS	STANDISHST	BUNKEYALEA	10	L & T CR	Low	58.01	Ft	0.3	Crack Sealing - AC	58.07	Ft	\$0.25	\$14.50
CHIHEIGHTS	SUNNYSIDEA	14THP15THS	1	ALLIGATOR CR	Low	17.01	SqFt	0.24	Patching - AC Shallow	37.67	SqFt	\$4.00	\$150.38
CHIHEIGHTS	SUNNYSIDEA	14THP15THS	7	EDGE CR	Low	81.99	Ft	1.14	Crack Sealing - AC	82.02	Ft	\$0.25	\$20.50
CHIHEIGHTS	SUNNYSIDEA	14THP15THS	10	L & T CR	Low	87.01	Ft	1.21	Crack Sealing - AC	86.94	Ft	\$0.25	\$21.75
CHIHEIGHTS	SUNNYSIDEA	14THP15THS	10	L & T CR	Medium	2	Ft	0.03	Crack Sealing - AC	1.97	Ft	\$0.25	\$0.50
CHIHEIGHTS	SUNNYSIDEA	15THP16THS	1	ALLIGATOR CR	Low	406.98	SqFt	5.56	Patching - AC Shallow	491.91	SqFt	\$4.00	\$1,968.80
CHIHEIGHTS	SUNNYSIDEA	15THP16THS	7	EDGE CR	Low	183.01	Ft	2.5	Crack Sealing - AC	183.07	Ft	\$0.25	\$45.75
CHIHEIGHTS	SUNNYSIDEA	15THP16THS	10	L & T CR	Low	75.98	Ft	1.04	Crack Sealing - AC	76.12	Ft	\$0.25	\$19.00
CHIHEIGHTS	SUNNYSIDEA	15THP16THS	10	L & T CR	Medium	12.99	Ft	0.18	Crack Sealing - AC	13.12	Ft	\$0.25	\$3.25
CHIHEIGHTS	SUNNYSIDEA	15THS15THP	1	ALLIGATOR CR	Low	59.95	SqFt	0.88	Patching - AC Shallow	94.72	SqFt	\$4.00	\$380.71
CHIHEIGHTS	SUNNYSIDEA	15THS15THP	7	EDGE CR	Low	283.01	Ft	4.17	Crack Sealing - AC	283.14	Ft	\$0.25	\$70.75
CHIHEIGHTS	SUNNYSIDEA	15THS15THP	10	L & T CR	Low	183.01	Ft	2.7	Crack Sealing - AC	183.07	Ft	\$0.25	\$45.75
CHIHEIGHTS	SUNNYSIDEA	15THS15THP	10	L & T CR	Medium	18.01	Ft	0.27	Crack Sealing - AC	18.04	Ft	\$0.25	\$4.50
CHIHEIGHTS	SUNNYSIDEA	17THSHICKO	7	EDGE CR	Low	6.76	Ft	0.08	Crack Sealing - AC	6.89	Ft	\$0.25	\$1.69
CHIHEIGHTS	SUNNYSIDEA	17THSHICKO	10	L & T CR	Low	160.86	Ft	1.87	Crack Sealing - AC	160.76	Ft	\$0.25	\$40.22
CHIHEIGHTS	SUNNYSIDEA	W14TH14THP	1	ALLIGATOR CR	Low	126.05	SqFt	1.72	Patching - AC Shallow	175.45	SqFt	\$4.00	\$700.72
CHIHEIGHTS	SUNNYSIDEA	W14TH14THP	7	EDGE CR	Low	79.99	Ft	1.09	Crack Sealing - AC	80.05	Ft	\$0.25	\$20.00

Appendix E

Chicago Heights Condition and Analysis Maps


City of **CHICAGO HEIGHTS**
ILLINOIS

Pavement Analysis
Functional Classification
by Segment



Legend
Functional Class - Rank

- Arterial - A
- Minor Arterial - B
- Collector - C
- Local - E
- City Boundary



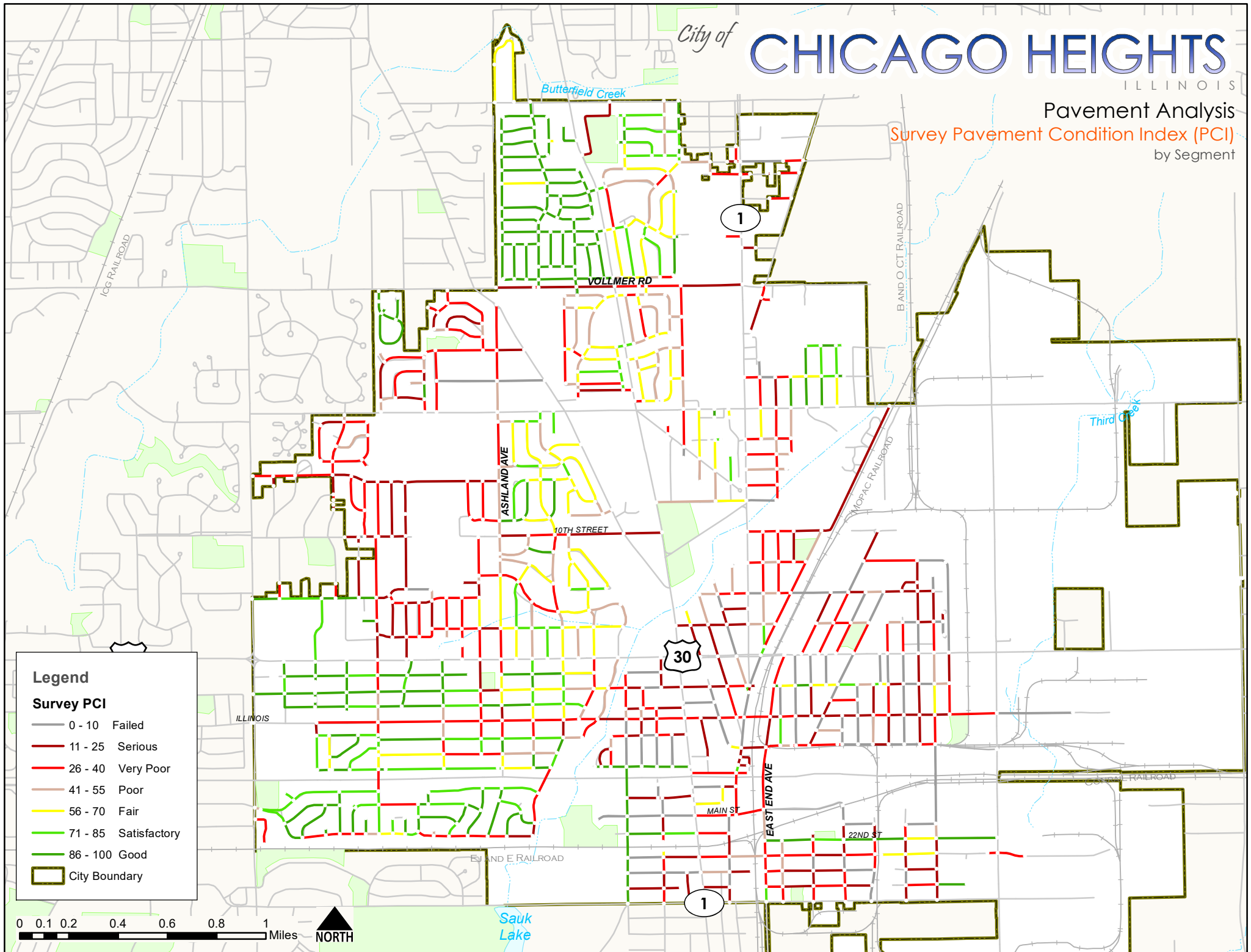

City of **CHICAGO HEIGHTS**
ILLINOIS

Pavement Analysis
Survey Pavement Condition Index (PCI)
by Segment

Legend

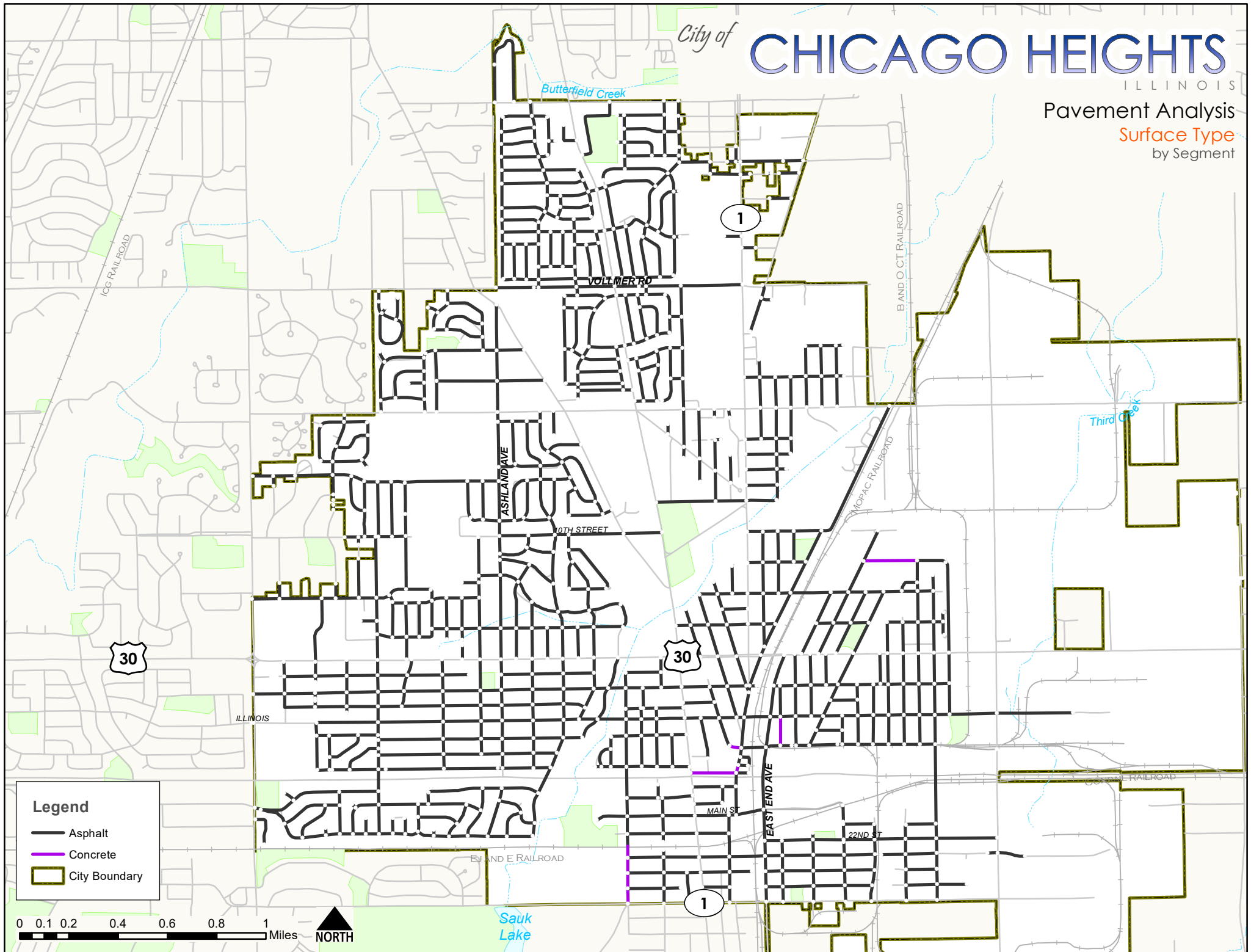
Survey PCI

- 0 - 10 Failed
- 11 - 25 Serious
- 26 - 40 Very Poor
- 41 - 55 Poor
- 56 - 70 Fair
- 71 - 85 Satisfactory
- 86 - 100 Good
- City Boundary




City of **CHICAGO HEIGHTS**
ILLINOIS

Pavement Analysis
Surface Type
by Segment



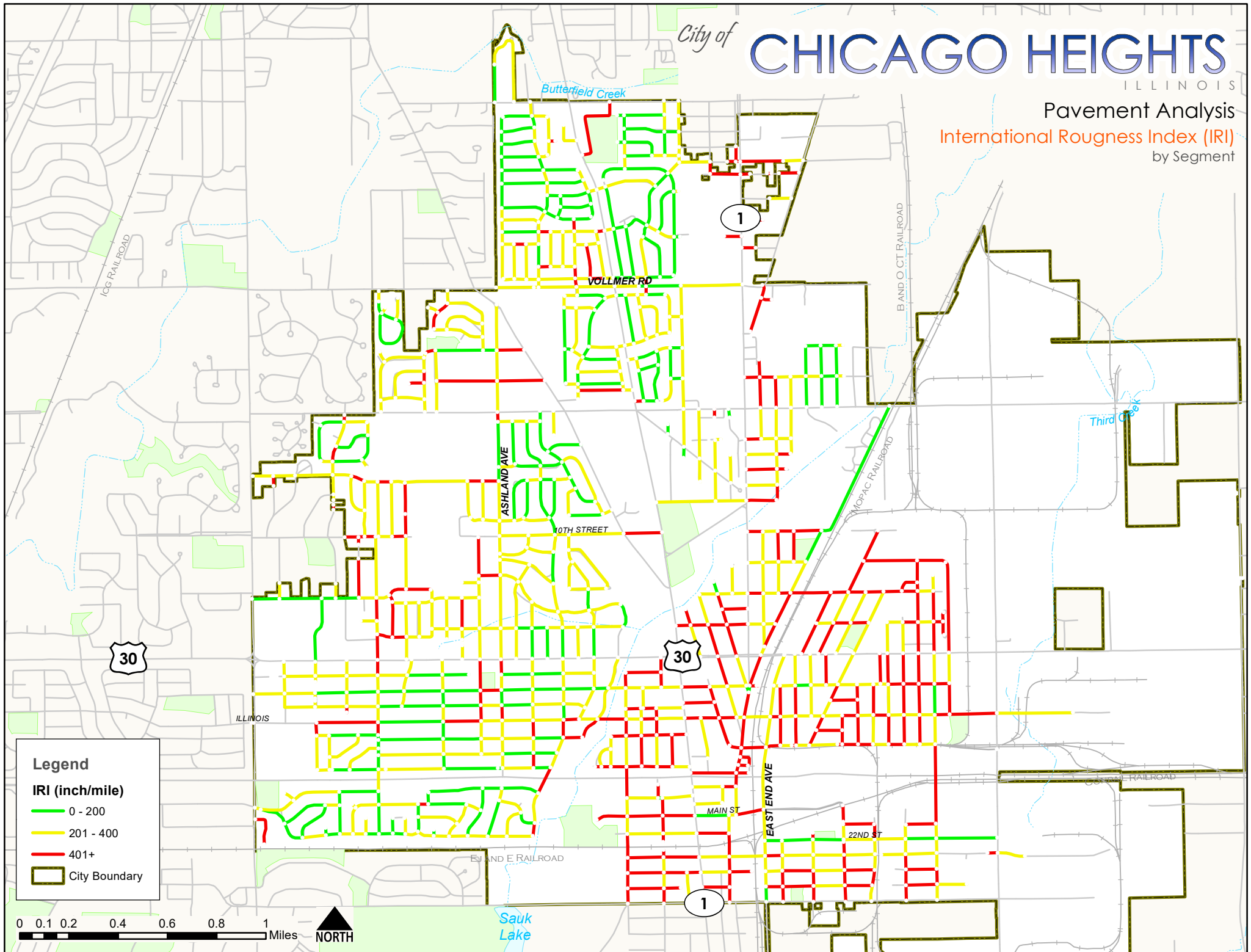
Legend

- Asphalt
- Concrete
- ▭ City Boundary



City of **CHICAGO HEIGHTS**
ILLINOIS

Pavement Analysis
International Roughness Index (IRI)
by Segment



Legend

IRI (inch/mile)

- 0 - 200
- 201 - 400
- 401+
- City Boundary

