

Pavement Data Collection and Pavement Management System Implementation for the Village of Huntley, Illinois

Final Report

Prepared For:

The Village of Huntley

In Association With

Chicago Metropolitan Agency for Planning

Prepared By:

Applied Pavement Technology, Inc.
115 W. Main Street, Suite 400
Urbana, IL 61801
217-398-3977
www.appliedpavement.com

December 2021



TABLE OF CONTENTS

EXECUTIVE SUMMARY 1

PROJECT BACKGROUND 5

 Scope of Work 5

PAVEMENT INVENTORY AND EVALUATION RESULTS 13

 Systems Inventory and Network Definition 13

 Pavement Condition Assessment Procedure..... 16

 Pavement Condition Inspection Results 19

PAVER DATABASE CUSTOMIZATION 25

 Background 25

 Database-Related Customization 25

 Performance Modeling..... 26

 Maintenance and Rehabilitation Alternatives 29

Maintenance Policies29

Treatment Strategies33

Unit Costs.....34

MAJOR WORK BUDGET ANALYSIS RESULTS 36

LOCALIZED MAINTENANCE WORK RESULTS 41

THE IMPACT OF PAVEMENT PRESERVATION..... 43

SUMMARY AND RECOMMENDATIONS..... 45

APPENDIX A – 2021 PCI STREET LIST A-1

APPENDIX B – CURRENT FUNDING WORK NEEDS PROJECTION B-1

APPENDIX C – 2021 IRI SUMMARY..... C-1

APPENDIX D – DEFINITION OF TERMS..... D-1

APPENDIX E – MAPS..... E-1

LIST OF ACRONYMS

<u>Acronym</u>	<u>Explanation</u>
AC	Asphalt Concrete
APTech	Applied Pavement Technology, Inc.
APWA	American Public Works Association
ASTM	American Society for Testing and Materials
CIP	Capital Improvement Plan
CMAP	Chicago Metropolitan Agency for Planning
EDGE	Enhanced Data Gathering Equipment
GIS	Geographic Information System
GPS	Global Positioning Sensor
HMA	Hot-Mix Asphalt
IRI	International Roughness Index
LCMS	Laser Crack Measurement System
M&R	Maintenance and Rehabilitation
NCPP	National Center for Pavement Preservation
PCC	Portland Cement Concrete
PCI	Pavement Condition Index
PMS	Pavement Management System
ROW	Right-of-Way

LIST OF FIGURES

Figure ES-1. Village of Huntley map showing color-coded PCI.	2
Figure ES-2. Summary of work completion by year for the current Village funding level.	4
Figure 1. APTech’s EDGE data collection vehicle.	6
Figure 2. Typical pavement condition life cycle (Shahin and Walther 1990).	9
Figure 3. Basic components of a PMS.	9
Figure 4. Village of Huntley street network by functional class.	14
Figure 5. Village of Huntley network makeup by surface type.	15
Figure 6. Network area by functional classification.	16
Figure 7. PCI condition ranges and categories.	17
Figure 8. Example street segments at different PCIs.	18
Figure 9. Village of Huntley map showing color-coded PCI.	20
Figure 10. Area weighted PCI by pavement type.	21
Figure 11. Percentage of network area by PCI category.	22
Figure 12. Distribution of condition for by functional class.	23
Figure 13. Percentage of network area by IRI condition category.	24
Figure 14. Example of pavement performance model application.	27
Figure 15. AC-surfaced local road performance model.	28
Figure 16. AC-surfaced arterial and collector performance model.	28
Figure 17. PCC-surfaced road performance model.	29
Figure 18. Village of Huntley AC Arterial and Collector pavement treatment approach.	33
Figure 19. Village of Huntley AC Local Road pavement treatment approach.	33
Figure 20. Village of Huntley PCC pavement treatment approach.	34
Figure 21. Impact of different budget levels on PCI.	37
Figure 22. Impact of different budget levels on backlog.	38
Figure 23. Percent of network in condition ranges (proposed Village funding).	39
Figure 24. Summary of work completed by year at current Village funding.	40
Figure 25. Localized stopgap and preventive maintenance needs in 2022.	42
Figure 26. Pavement preservation cost vs. pavement rehabilitation cost.	43
Figure C-1. Map of 2021 IRI ranges.	C-34

LIST OF TABLES

Table ES-1. Comparison of budget scenario analysis results. 3

Table 1. Pavement distresses by category (as categorized in PAVER). 19

Table 2. Localized preventive and stopgap maintenance policies for asphalt pavements. 31

Table 3. Localized preventive and stopgap policies for PCC pavements. 32

Table 4. Unit costs for AC maintenance activities. 34

Table 5. Unit costs for PCC maintenance activities. 35

Table 6. Comparison of total accumulated cost over time at different funding levels. 39

Table 7. Consequence of localized distress maintenance. 41

Table A-1. 2021 PCI by road segment. A-1

Table B-1. Current Funding Major M&R by Year. B-1

Table B-2. Recommended Localized and Stopgap Maintenance. B-8

Table C-1. IRI values by road segment. C-1

EXECUTIVE SUMMARY

The Chicago Metropolitan Agency for Planning (CMAP) has partnered with agencies throughout the Northeastern Illinois region to promote and support asset management at the local level through its pavement management program. Pavement management is a form of asset management which seeks to optimize life-cycle costs of achieving and sustaining a desired target condition instead of prioritizing the repair of assets in worst condition first. Prioritized investment guides CMAP's approach to addressing the region's infrastructure investments as a core focus of ON TO 2050, the region's comprehensive plan. To assist local agencies implement asset management, CMAP engaged contractors to work with communities to develop a customized pavement management system tailored to the municipality. Applied Pavement Technology (APTech) assisted four local agencies, including the Village of Huntley (Village). APTech worked closely with the Village to define the road network in the Pavement Management System (PMS), collect pavement condition data, configure the PAVER PMS with treatment strategies and performance models, and perform budget scenario and work planning analyses. This report summarizes the work completed and results of the efforts.

Pavement management is the process of planning the maintenance and repair of a network of roads or other paved facilities to optimize pavement conditions over the entire network. The process of pavement management includes creating a network inventory, measuring the condition of each roadway, defining treatment strategies, establishing models to predict performance over time, and performing analyses to predict budget needs and create a work plan that will make the most efficient use of resources to achieve agency goals. Pavement management supports accountable, performance-based, goal-oriented decision making, and presentation of information to stakeholders clearly and effectively. Pavement management allows an agency to move from worst-first, reactive planning to proactive, performance-based planning to make the most effective use of available funds over time.

The village road network includes about 144 centerline miles of roads, of which 128 centerline-miles (over 21 million ft²) of roads, divided into 1,338 pavement management sections, were included in the condition assessment and budget analysis. Some of the roads are State routes and were inventoried only. The network is surfaced primarily with Asphalt Concrete (99.23 percent), although there are very small sections of Brick and Portland Cement Concrete (PCC) roads. The network is divided into three functional classes; Major Arterials making up 1.3 percent of the area, Minor Arterials and Collectors making up 24.8 percent of the area, and Local roads make up 73.9 percent of the road surface area.

APTech collected pavement condition data in the Village in Spring 2021. Pavement distress was summarized to calculate Pavement Condition Index (PCI) values for each street in accordance with ASTM Specification D6433, *Standard Practice for Roads and Parking Lots Pavement Condition Index Surveys*. Overall, the area-weighted average PCI of the Village-maintained roadway network is 61. This puts the area-weighted average PCI for the Village in the Fair condition category. A map of the village showing PCI for each road segment is shown in Figure ES-1. A summary of 2021 PCI results for each pavement section is provided in Appendix A.

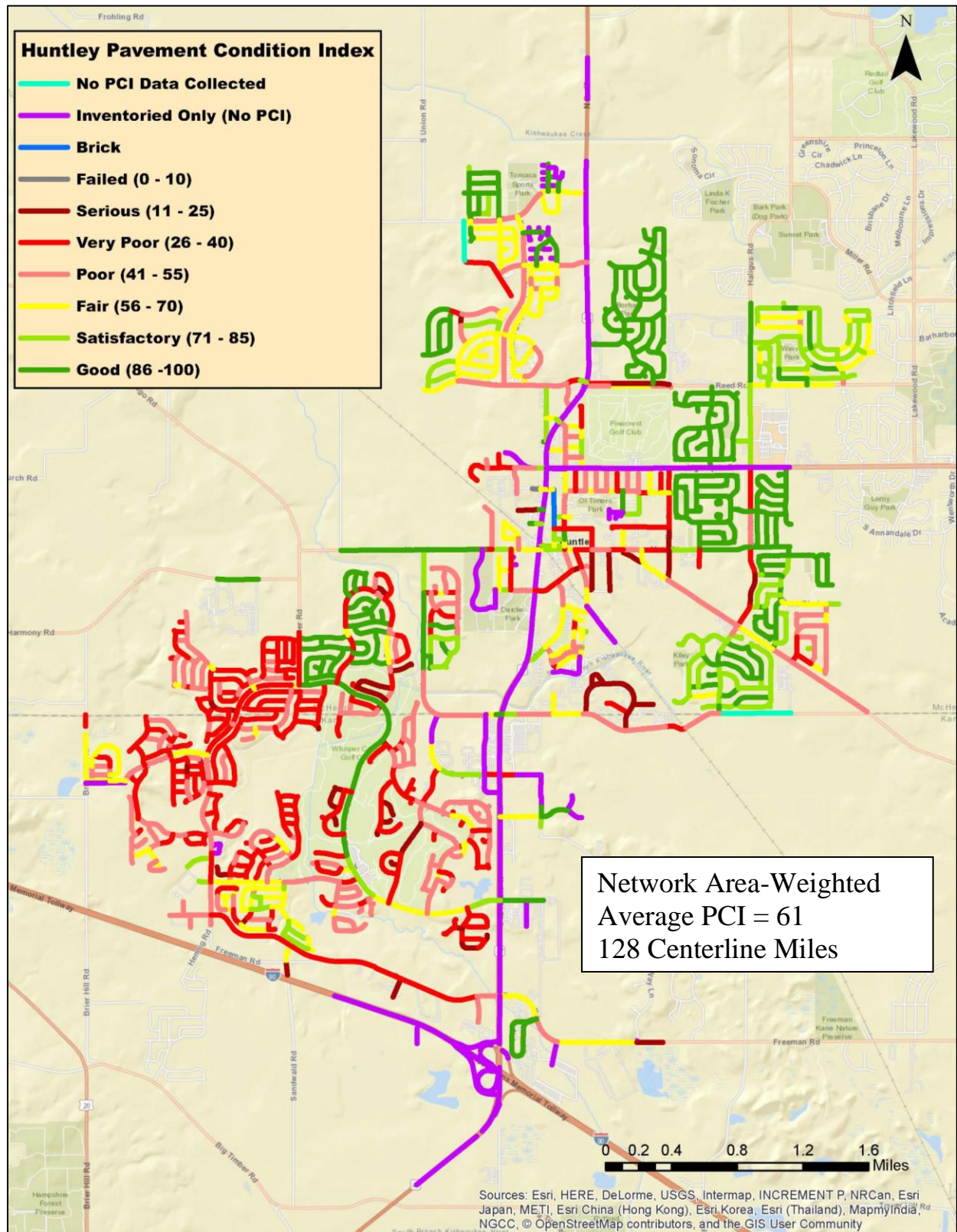


Figure ES-1. Village of Huntley map showing color-coded PCI.

APTech used PAVER to perform several analyses comparing the impact of different budget levels on network condition over a 10-year period. Table ES-1 presents a summary of the findings. The Village's projected annual roadway maintenance and repair budget is about \$1.8 Million, which results in a significant decrease in condition over the next 10 years. An annual funding level of \$3.3 Million is required to maintain the current area-weighted average network PCI of 61. An alternative budget level of \$2.5 Million was evaluated and found to decrease the network average PCI from 61 to 53 over the analysis period. A scenario setting target PCI levels was also performed, seeking the budget required to achieve a PCI of 75 for arterial and collector roads, and a PCI of 65 for local roads. An annual budget of \$4.6 Million is required to achieve these goals.

Table ES-1. Comparison of budget scenario analysis results.

Funding Scenario	Total 10-Year Funded Costs	Remaining M&R Backlog in 2031	Total Funded + Backlog	Forecasted PCI in 2031
\$6.2 Million per Year - Eliminate Backlog	\$62,413,687	\$0	\$62,413,687	77
\$4.6 Million per Year - Target PCI (75 Arterial & Collector Roads / 65 Local Roads)	\$45,694,331	\$54,623,434	\$100,317,764	67
\$3.3 Million per Year - Maintain Current Condition (PCI = 61)	\$32,624,960	\$71,629,662	\$104,254,622	61
\$2.5 Million per Year - Increased Funding	\$24,961,779	\$82,635,686	\$107,597,465	53
\$1.8 Million per Year - Current Funding	\$17,965,514	\$92,821,948	\$110,787,462	46
\$1 Million per Year - Decreased Funding	\$9,973,711	\$115,703,638	\$125,677,349	40
\$0 per Year - Do Nothing	\$0	\$139,003,357	\$139,003,357	31

Summarizing, the Village's roadway network is currently in fair condition as per PCI condition categories. The Village's current annual budget of \$1.8 Million will result in a continuing decline in PCI over time, reaching a PCI of 46 in 10 years. An annual budget of \$3.3 Million is required to maintain the current network average PCI of 61.

As part of the budget scenario analyses the PMS also provides a summary of work needs by year for each budget level. For the Village's current annual funding level of \$1.8 Million PAVER projects an ability to repair about 34.6 miles of roads over the 10-year analysis period. This is shown in figure ES-2. Note that the miles per year varies since PAVER caps spending based on the available budget and seeks projects that can be completed within the budget while also optimizing condition over time. Also, the cost to repair a four-lane road is essentially twice the cost to repair a two-lane using the same treatment, so if PAVER selects a four-lane road for repair its miles will basically be half of that for a corresponding two-lane, thereby decreasing the number of miles affected.

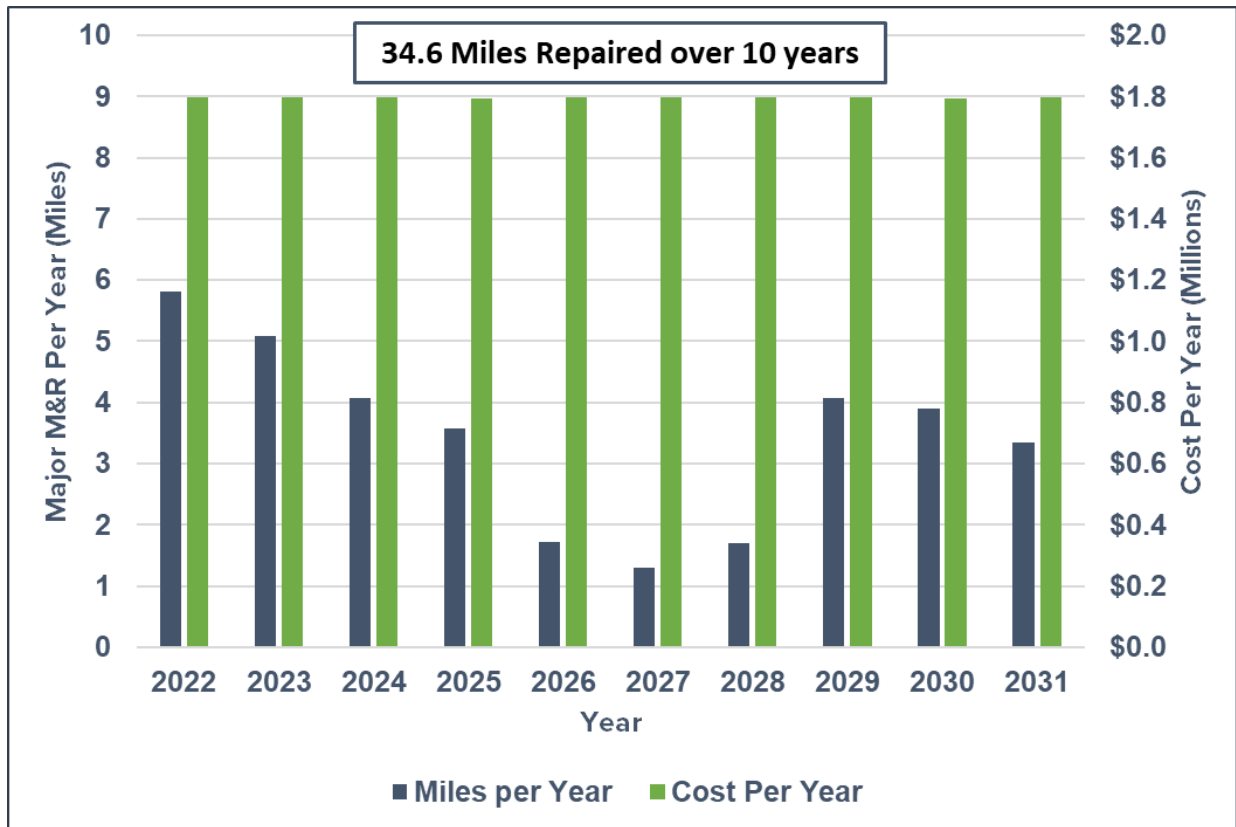


Figure ES-2. Summary of work completion by year for the current Village funding level.

The Village currently has a broad mix of road conditions as shown in figure ES-1 resulting in a network average PCI = 61. The Village should consider more proactive use of preservation approaches, including crack sealing and surface treatments, to slow the decline of roads currently in good condition so that they don't add to the already significant burden of roads that are in poor or worse condition. Preservation treatments will help make the best use of available funds, allowing repair of roads in poor condition while maintaining roads in good condition, and have been very effective in communities like the Village of Huntley.

PROJECT BACKGROUND

The Chicago Metropolitan Agency for Planning (CMAP) is the region's official comprehensive planning organization. The agency and its partners developed a comprehensive regional plan to help the seven counties and 284 communities in northeastern Illinois implement strategies that address transportation, housing, economic development, open space, the environment, and other quality of life issues. As part of this effort, the CMAP engaged contractors to assist with pavement condition data collection and pilot local PMS implementations in communities in northeastern Illinois. The project consists of two primary tasks: (1) collect pavement condition data for municipal-maintained roads in the CMAP region, and (2) complete pavement management plans for selected local agencies.

CMAP hired APTEch to collect pavement condition data and implement the PAVER PMS for four local agencies. One of those agencies is the Village of Huntley (Village). APTEch worked closely with the Village to define the road network in the PMS, collect pavement condition data, configure the PMS with treatment strategies and performance models, and perform budget scenario and work planning analyses. This report summarizes the work completed and results of the efforts.

Scope of Work

The scope of work consisted of the following tasks:

Task 1 – Database Preparation

APTEch hosted a group kickoff meeting on Wednesday, March 17, 2021, wherein initial discussions provided introductory information including the primary objectives of the effort and expectations of the Village. APTEch identified information needs so that the Village could start gathering and delivering it. Information included a roadway network shape file, available construction and work history records, repair policies, and budget numbers.

APTEch established a PAVER database for the Village incorporating the information provided. Segmentation into management units was on a per block basis. APTEch worked with the Village to confirm the road network definition prior to data collection.

Task 2 – Data Collection and Processing

In April 2021 APTEch mobilized its Enhanced Data Gathering Equipment (EDGE - shown in figure 1) van for automated data collection. Collection included Laser Crack Measurement System (LCMS) downward images, road surface profile data, and four Right-of-Way (ROW) views (forward, forward-left, forward-right, rearward). All collected information was geo-referenced using an on-board GPS antenna.

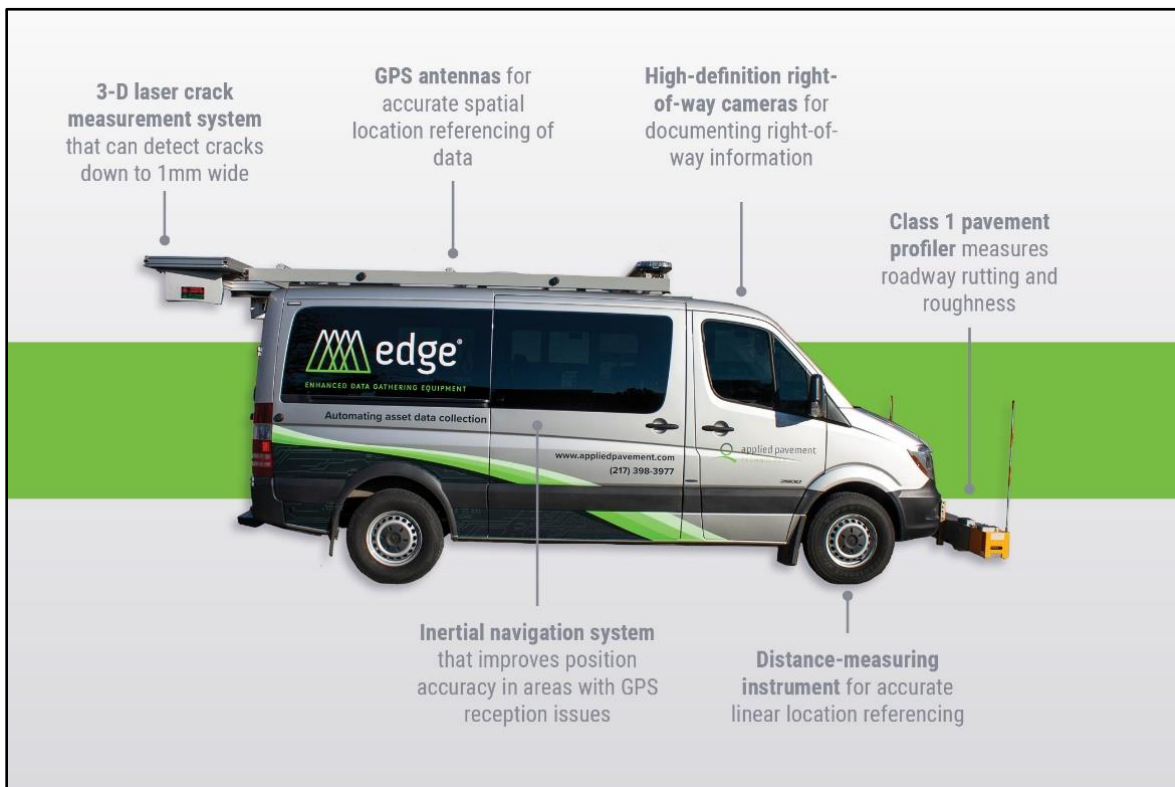


Figure 1. APTECH's EDGE data collection vehicle.

Data collection was conducted in one pass for two-lane roads, and two passes for roads with three or more lanes. With each pass information described above was collected for one lane.

Information processing included conversion of LCMS data into images, automated identification of distresses, calculation of IRI, calculation of rutting, and measurement of faulting (for jointed concrete pavements). Once the processing was complete, trained staff reviewed the results of automated distress identification to complete the summary of distress data. Summarized distress and rutting data were entered into PAVER for calculation of PCI by road segment. Summarized IRI and faulting measurements (where appropriate) were tabulated for delivery to the Village.

Once PCI values were available for all roadway segments, APTECH held a PCI review meeting with the Village. In this meeting the Village confirmed that results seemed reasonable allowing analyses to proceed.

Task 3 – Analysis and Reporting

APTECH obtained work history, unit costs, repair policies, and budgets from the Village and updated its PAVER database prior to performing analyses. Analyses included ten-year budget scenarios and statements of PAVER-produced work needs by year. Projected pavement conditions under six budget scenarios were completed, including:

- Unlimited (Eliminate Backlog) budget
- No funding
- Budget required to maintain current condition
- Projected network condition given proposed Village funding (\$1.8 Million/year)
- Projected network condition for one increased budget amounts (\$2.5 Million/year)
- Projected network condition for one decreased budget amount (\$1 Million/year)

- Projected budget required to achieve goal PCI conditions (75 for arterials and collectors, 65 for locals)

Results were presented graphically and in tabulated form. Work needs were provided by year by roadway segment.

Task 4 – Reporting

A draft report was submitted to CMAP and the Village for review. Comments from CMAP and the Village were incorporated to produce and deliver a final report in both printed and electronic formats.

Final deliverables also include electronic delivery of downward and ROW images and a viewer to both CMAP and the Village.

Meetings

As part of the planned work APTEch proposed five meetings with each municipality. These included:

- A virtual group kickoff meeting.
- A virtual PCI review meeting with each municipality.
- A virtual draft report/CIP review meeting.
- An on-site board meeting presentation for each municipality.
- A group 2-day PAVER software training session.

The project deliverables include the PAVER pavement management database, a network definition map, a pavement condition map, all images collected with a viewer, and this report. Optional deliverables available for the Village include the PAVER software and licenses, and PAVER training, should the Village desire to continue using this pavement management tool in the future.

To assist in the understanding of the information provided, the report begins with a brief introduction to pavement management. This section covers the history of pavement management, provides definitions of common pavement management-related terms, and discusses the different components of a modern-day PMS in more detail.

INTRODUCTION TO PAVEMENT MANAGEMENT

Agencies with a road network such as the Village of Huntley have long been responsible for maintaining their pavement infrastructure. Careful management of the pavements has become increasingly important as competition for scarce resources and expectations for agency accountability have increased. Faced with this daunting task agencies often find themselves asking many different questions like:

- What pavements should we address first?
- On what pavements is our money best spent?
- What annual budget do we need to keep our pavement network at its current condition over the next few years?
- How are our pavements really performing over time?
- Are we better off spending our money on pavements in very poor condition, or letting those bad pavements deteriorate while we concentrate on keeping good roads in good condition?

To answer these questions, and many more, pavement management practitioners developed the first PMS in the 1970s. In simple terms, a PMS is a systematic process that: 1) assesses the current pavement condition, 2) predicts future pavement condition, 3) determines maintenance and rehabilitation needs, and 4) prioritizes these needs to make the best use of anticipated funding levels (i.e., maximizing benefit while minimizing costs). The remainder of this section introduces some of the history of pavement management, provides definitions for common pavement management-related terms, and discusses the different components of a modern-day PMS in more detail.

Historical Perspective of Pavement Management

The concept of pavement management has evolved significantly since its inception in the 1970s. As standardized condition survey techniques came into place, more information regarding the cause of pavement deterioration became available. This information was then used to readily assess available repair alternatives and select the better repair strategy. This approach greatly improved the effectiveness of selected rehabilitation treatments since they were now being chosen both to correct existing deficiencies and to prevent their recurrence.

As computerized pavement management systems became available, an even more sophisticated level of analysis became possible. With today's systems, the results of the pavement condition surveys are used to assess current pavement conditions, and to identify pavement deterioration trends. This capability provides an agency with the ability to forecast future pavement conditions. As a result, agencies can assess the long-term impacts of decisions made today on future network conditions and identify the optimal time for repair so that funding can be scheduled in advance of the forecasted need.

The importance of identifying not only the best repair alternative but also the optimal time of repair was documented in U.S. Army Corps of Engineers, Construction Engineering Laboratory (USACERL) Technical Report M-90/05 and is summarized in figure 2 (Shahin and Walther 1990). This figure shows that over the first 75 percent of the pavement life, approximately 40 percent of

the pavement condition deterioration takes place. After this point, the pavement deteriorates much faster, with the next 40 percent drop in pavement condition occurring over the next 12 percent of the pavement life. The financial impact of delaying repairs until the second drop in pavement condition can mean repair expenses four to five times higher than repairs triggered over the first 75 percent of the pavement life.

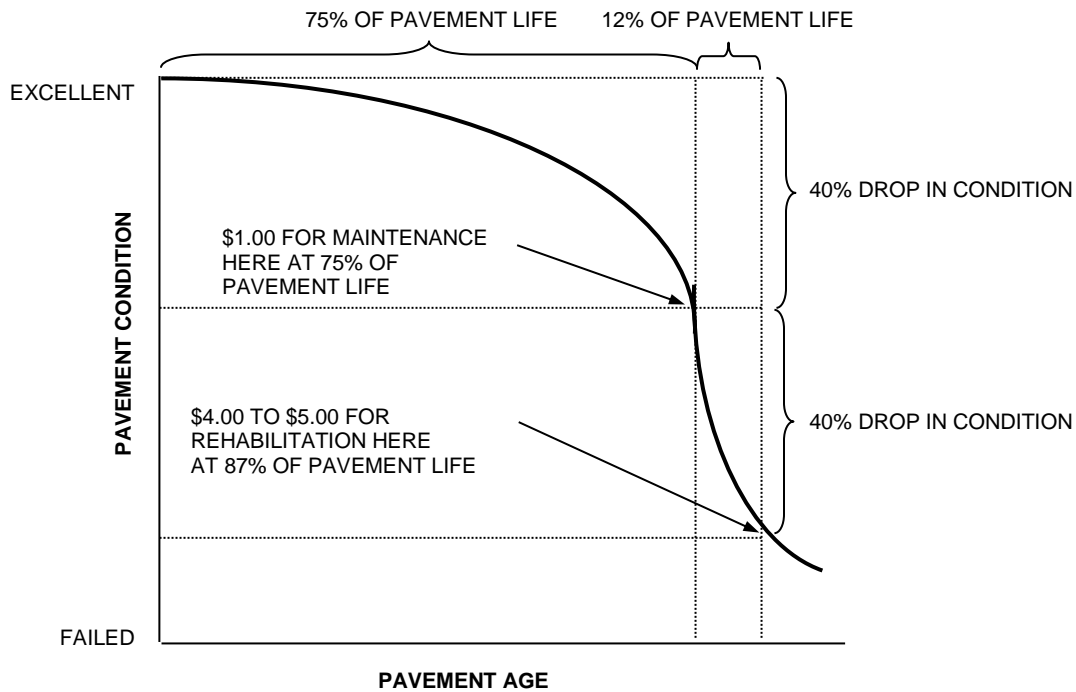


Figure 2. Typical pavement condition life cycle (Shahin and Walther 1990)¹.

General PMS Components

A PMS is comprised of six basic components, as shown in figure 3. To illustrate the general concepts of the PMS approach, each of these different components are discussed in more detail below.

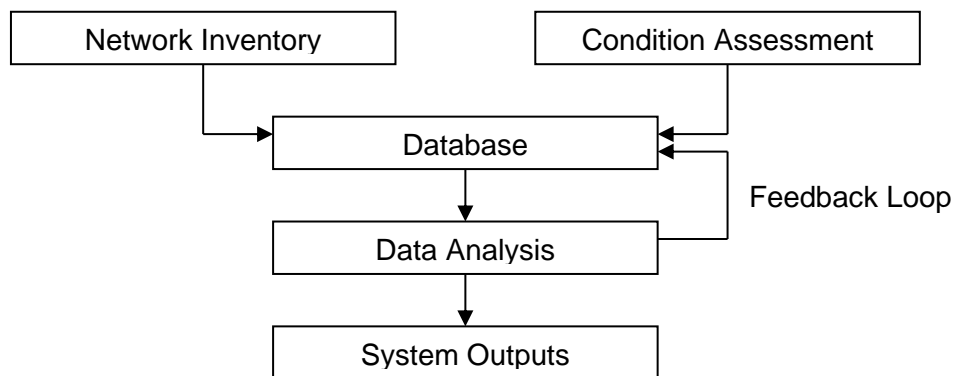


Figure 3. Basic components of a PMS.

¹ Shahin, M.Y. and J.A. Walther. 1990. Pavement Maintenance Management for Roads and Streets Using the MicroPAVER System. Technical Report M-90/05. Army Corps of Engineers Construction Engineering Laboratory (USACERL), Champaign, IL.

Network Inventory

Network inventory is used to define the physical characteristics of the pavements being managed. Typically, the collected inventory information includes location information, pavement characteristics (such as length, width, and type), construction and maintenance histories, and traffic data. The network inventory is the foundation for the PMS.

The first decision that an agency should make with respect to network inventory is which pavement areas to include in the PMS. While it is probable that major pavement areas—such as driving lanes, parking lanes and lots, and intersections—will be included in the database, the actual selection of the pavement facilities to be included in the PMS is up to the agency.

Once a decision has been made about which pavements to include in the database, information about these pavements must be collected. It is important to keep three guidelines in mind when determining the extent of historical information to include in the inventory. First, the data should be accessible so that large quantities of time are not invested in a records search. Second, the collected information should serve a purpose. Third, the information must be chosen to ensure that the PMS can meet the analysis needs of the agency.

Although there is flexibility in the amount of information that must be collected and the manner that is it stored in a PMS database, there are some types of information that are mandatory. The following list outlines the types of information that must be collected for the system to operate correctly:

- *Pavement location* – Physical locations of the pavements need to be identified.
- *Pavement dimensions* – Length, width, and/or area of the pavement sections.
- *Surface type* – Describes the pavement surface/structure; Examples include:
 - AC: Asphalt concrete pavement.
 - AAC: AC pavement that has received one or more asphalt overlays.
 - APC: PCC surface that has received one or more asphalt overlays.
 - PCC: Portland cement concrete pavement.
 - BR: Brick surface.
 - GR: Gravel road.
 - ST: Surface Treatment (e.g., chip seal surfaces)
- *Last construction date* – Date of original construction or last major rehabilitation, such as reconstruction or an overlay.

Examples of other information that are beneficial to record in a PMS database are included in the following list (note that this list is not comprehensive):

- *Pavement cross-section* – Information on the thicknesses and material types of each pavement layer.
- *Traffic* – Types and levels of traffic.

- *Maintenance history* – Date, type, and cost of maintenance activities performed on the pavements.
- *Testing data* – Coring, boring, deflection, roughness data, and so on.
- *Drainage facilities* – Type and location of drainage facilities.
- *Shoulders or curbs* – Type and location of shoulders or curbs.

In addition to there being mandatory types of information included in a PMS, there are also organizational requirements for building a database, as follows:

- Each network must have one or more branches.
- Each branch must have one or more sections.
- Each branch must have a defined use (i.e., roadway or parking lot).
- Each section must be contained within a single branch.
- Each section must have a last construction date, area, and surface type.

Since pavement maintenance and rehabilitation recommendations, pavement deterioration rates, and cost estimates are determined at the section level, a section's characteristics should be as consistent as possible in terms of pavement design and construction, traffic, and condition. There should also be a systematic method for assigning branch and section names and identifiers.

Condition Assessment

Pavement management decisions depend on some method of pavement evaluation. The method selected to evaluate pavement condition is extremely important because it is the basis of all maintenance and rehabilitation (M&R) recommendations. For that reason, it is critical to select an objective and repeatable procedure so that PMS recommendations are reliable.

Pavement managers must evaluate their needs when determining not only the type of condition data to collect, but also how often to collect the data. For example, an agency experiencing rapid deterioration rates may elect to survey its pavements more frequently than the average organization, or to survey high-priority pavements on a more frequent basis than low-priority areas. Each agency must carefully evaluate its own circumstances to ensure that the data collection aspects of their PMS match both its needs and financial means. The PCI method is one of the most used methods to evaluate pavement conditions and this method has been used to assess the condition of the Village's roadways.

Database

Once the network inventory and pavement condition data have been collected, a database can be established to store and use the information. Although a manual filing system may be possible for a small network, the efficiency and cost-effectiveness of storing data on a computer makes an automated database the most practical alternative, especially when a comprehensive PMS is desired. PAVER, which is distributed by the American Public Works Association (APWA), was used as the Village's PMS software program.

Data Analysis

Data analysis can occur at the network or project level. At the network level, potential rehabilitation needs of the entire network are evaluated and prioritized for planning and scheduling budget needs over a multi-year period. The objective of network-level analysis is to evaluate rehabilitation needs for a future time period and prioritize project lists so that the agency makes the best use of the limited funds available for M&R. After the planning and programming decisions have been made during the network-level analysis, the information in the database can be used to supplement a project-level analysis. At the project-level, each individual project is investigated in detail to determine the appropriate rehabilitation treatment.

System Outputs

There are several different methods for presenting the results of the analyses, including tables, reports, graphs and maps. Because of the volume of information obtained from a PMS, graphical reports are generally more effective than comprehensive project reports for people who need to quickly evaluate large amounts of data.

Many agencies have found value in linking their PMS to maps to display information through color-coded maps. As with the graphical display, this capability has greatly enhanced the usefulness of the PMS to agencies that need to convey a lot of information in a short period of time. Map links are perhaps most useful in displaying the funded projects in each year of the analysis and for displaying pavement condition results.

Feedback Loop

An often-overlooked component of a PMS is the development of a feedback loop. The feedback loop establishes a process by which actual performance and cost data are input back into the models used in the pavement management analysis. For example, the PMS may use models that estimate the life of an asphalt overlay at 12 years. Actual performance data may show that the life of the agency's overlays is closer to 8 to 10 years. This type of information should be used to update the pavement management models so that the system recommendations remain reliable and become improved with time.

PAVEMENT INVENTORY AND EVALUATION RESULTS

Systems Inventory and Network Definition

The Village of Huntley provided a GIS shape file from which the roadway network definition was established. The network inventory includes a total of 144 centerline miles of streets, out of which 128 centerline miles of streets maintained by the Village were considered for condition assessment and budget analysis. The streets are classified as Major Arterial, Minor Arterial and Collector, and Local streets. Figure 4 provides a map showing the Village street network by functional class.

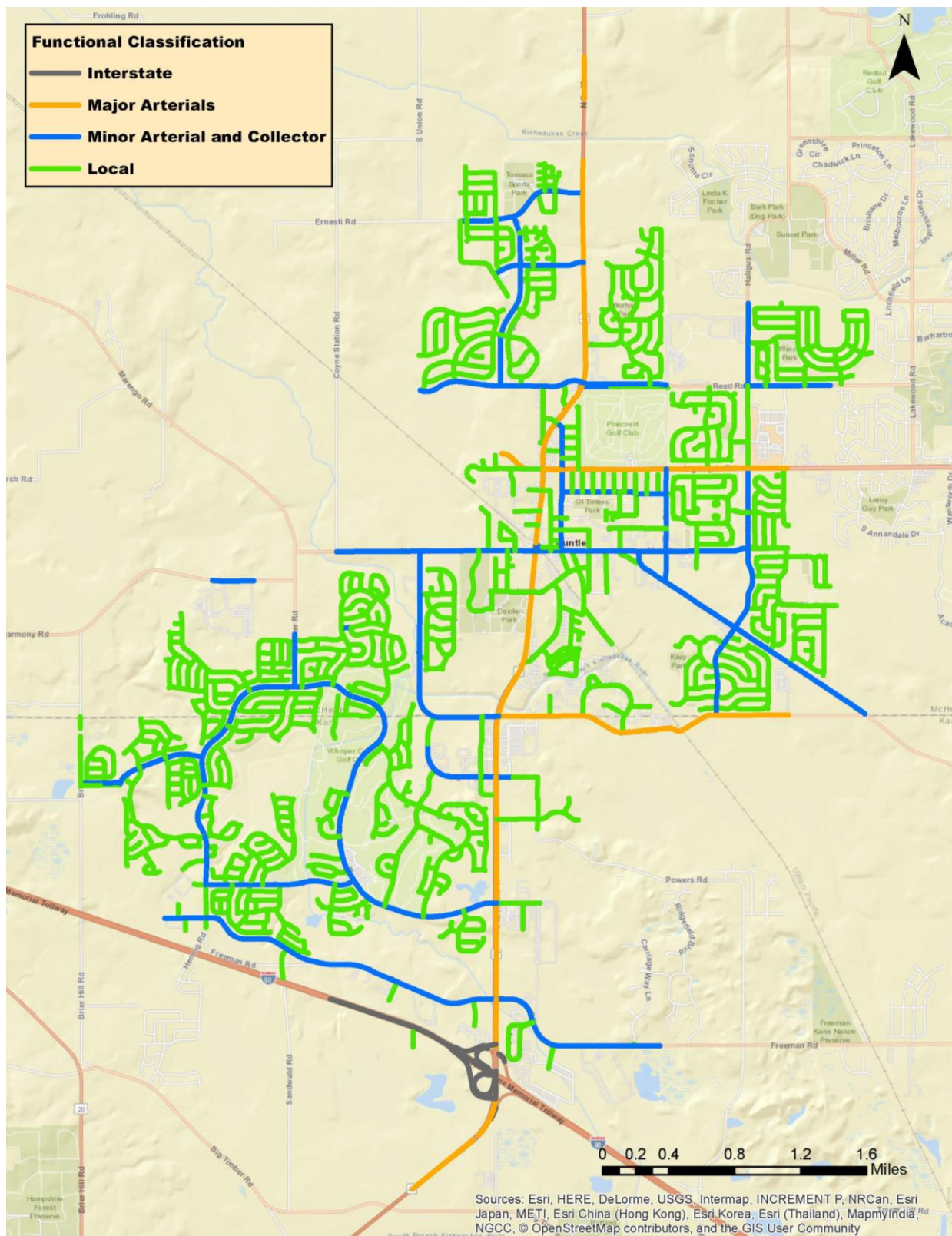


Figure 4. Village of Huntley street network by functional class.

The network is almost exclusively surfaced with asphalt concrete (AC) (99.23 percent). There are small amounts of portland cement concrete (PCC) (11 sections) and brick (2 sections) surfaced streets. Brick surfaced streets were excluded from the condition survey.

Network definition is the process of dividing a collection of roadways into a logically organized system. A pavement management system requires that network definition activities be conducted to facilitate the storage and reporting of information and to provide a sound engineering basis for making M&R recommendations. The procedures outlined in American Society for Testing and Materials (ASTM) D6433, *Standard Practice for Roads and Parking Lots Pavement Condition Index Surveys*, were followed during the network definition process.

Pavement divisions are established by creating an organizational hierarchy of the pavement network. The pavement network for the Village consists of branches, sections, and sample units. A branch consists of the entire length of a road. A section is a subdivision of a branch containing pavement with the same design, construction history, traffic, and condition. Finally, sections are divided into sample units. Sample units are relatively small areas. Within selected sample units, distress types and severities are identified and quantified to estimate repair needs and to calculate PCIs.

Approximately 128 centerline-miles (over 21 million ft²) of roads, which consists of 1,338 pavement sections, are currently defined in the Village’s PAVER database. The pavement sections fell into three surface types: AC, PCC, and Brick (BR). Figure 5 shows the distribution of area by surface type. Although brick sections were not inspected and are not included in the various analyses conducted for this project, these roads were inventoried in the PAVER database.

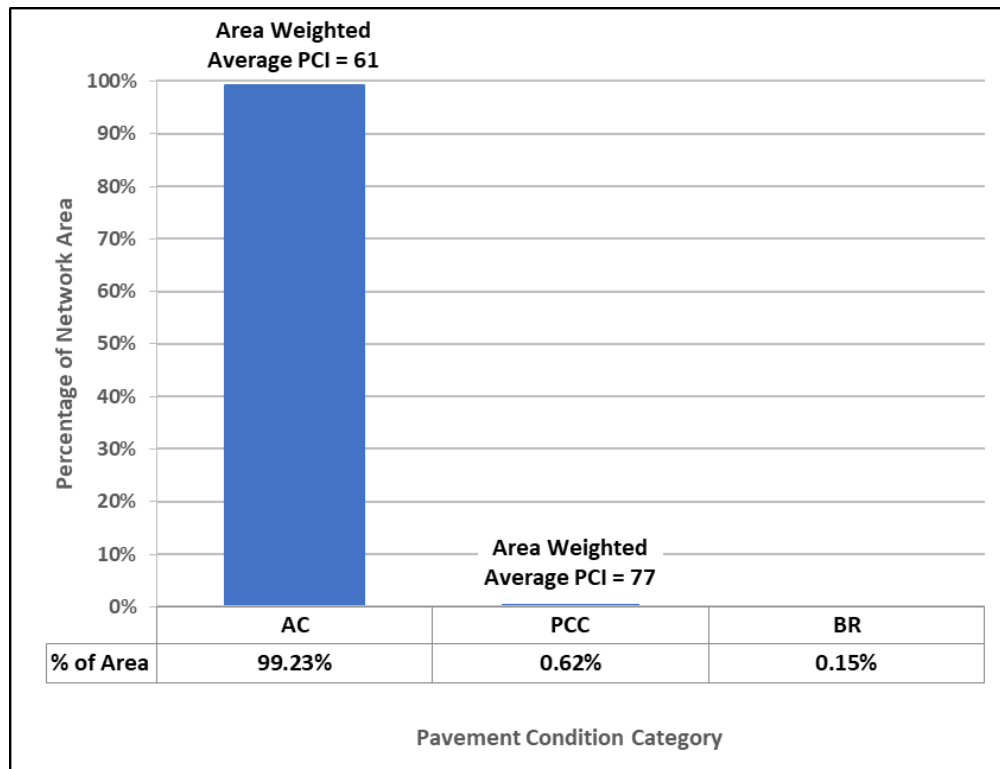


Figure 5. Village of Huntley network makeup by surface type.

Figure 6 displays the breakdown of network area by functional classification. Local roads, minor arterials and collectors, and major arterials make up 74, 25, and 1 percent of the network surface area, respectively.

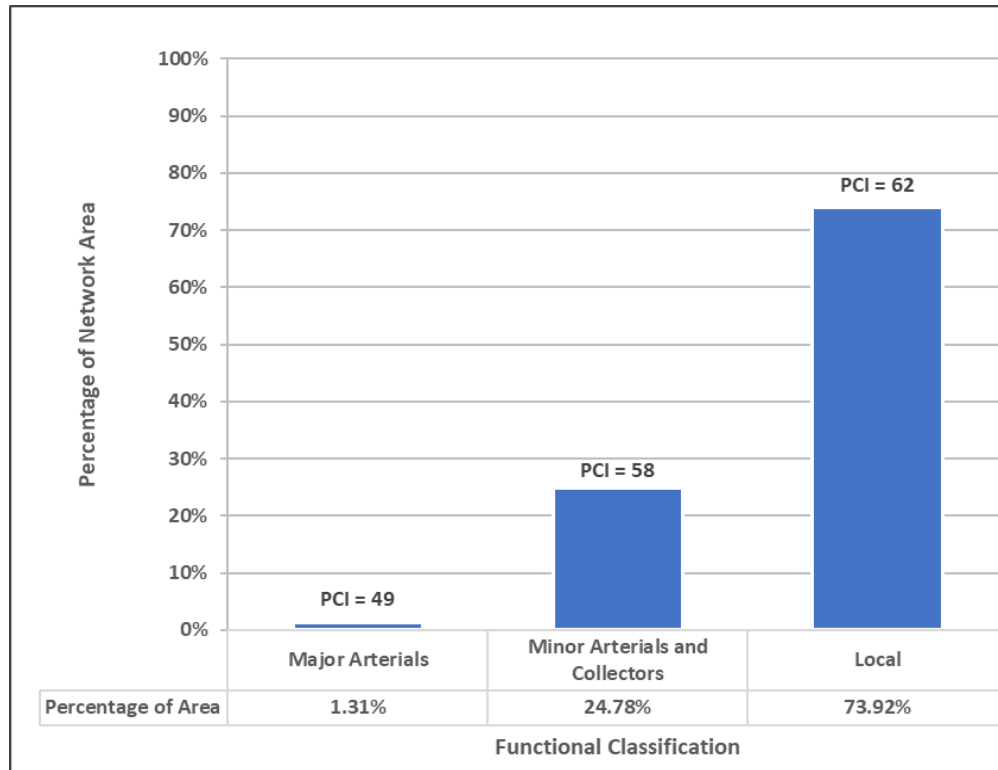


Figure 6. Network area by functional classification.

Pavement Condition Assessment Procedure

One of the most important components of a pavement management system is the methodology for the systematic assessment of pavement conditions. Pavement condition data are used to identify current M&R needs, predict future needs, and project the impact of alternative M&R strategies on overall network conditions. Because of its importance to the pavement management system, the approach used to evaluate pavement condition must provide the level of detail required for the data analysis needs and be repeatable among inspectors.

The ASTM D6433 PCI procedure was used to assess pavement condition during the pavement evaluations conducted in April 2021. The PCI provides a numerical indication of the overall pavement condition. The PCI procedure is one of the standard approaches used by the pavement management industry to visually assess pavement condition. It was developed to provide a consistent, objective, and repeatable tool to represent the overall pavement condition. This methodology involves traveling the pavement length, identifying the type and severity of existing distress, and measuring the quantity (generally, length, area, or number of slabs affected) of distress.

Figure 7 illustrates PCI condition ranges. The PCI scale ranges from a value of 0 (representing a pavement in a completely failed condition) to a value of 100 (representing a pavement with no visible distress). In general terms, pavements with a PCI above 60 that are not exhibiting significant amounts of load-related distress (e.g., alligator cracking in the wheel-path) benefit from preventive maintenance actions, such as crack sealing and patching. Crack sealing and patching are cost-effective ways to extend pavement life when the pavement surface is still in good condition, generally when the PCI is between 70 and 85. Pavements with a PCI between 30 and 60 are more likely candidates for rehabilitation activities (such as an HMA overlay). Often, when the PCI is less than 30, reconstruction is the most viable alternative due to presence of the substantial damage to the pavement structure.








PCI Range		Condition Category	
100	86	Good	
85	71	Satisfactory	
70	56	Fair	
55	41	Poor	
40	26	Very Poor	
25	11	Serious	
10	0	Failed	

Figure 7. PCI condition ranges and categories.

During the condition inspections the APTech survey crew documented conditions with digital photographs, both to record typical conditions and to highlight areas of concern. These pictures may help visualize the differences between different PCI condition ranges. Pictures of pavement sections at PCI categories ranging from Good to Serious are provided in figure 8.



Figure 8. Example street segments at different PCIs.

Although PCI ratings can be used as a general guideline for identifying the repair type, examining the individual distresses measured during the inspection is often more useful in assessing the cause(s) of deterioration. The PCI procedure divides distresses into three categories based on the expected cause of the distress. By knowing the cause(s) of the pavement deterioration, appropriate repair and rehabilitation alternatives can be identified.

The three categories of distress types are load-related distresses (such as alligator cracking, rutting, or corner breaks), climate-related distresses (such as block cracking or joint seal damage), and other distresses (which include distresses that are not directly related to load or climate, such as lane/shoulder drop-off). Load-related distresses are defined as being caused by vehicular traffic and may provide an indication of structural deficiency. Climate-related distresses often signify the presence of aged and/or environment-susceptible materials. Asphalt and PCC pavement distresses are summarized by category in table 1.

Table 1. Pavement distresses by category (as categorized in PAVER).

Load-Related	Climate-Related	Other
Asphalt Pavement		
<ul style="list-style-type: none"> • Fatigue (Alligator) Cracking • Edge Cracking • Potholes • Rutting 	<ul style="list-style-type: none"> • Block Cracking • Joint Reflection Cracking • Longitudinal and Transverse (L&T) Cracking • Raveling • Weathering 	<ul style="list-style-type: none"> • Bleeding • Bumps and Sags • Corrugation • Depression • Lane/Shoulder Drop-off • Patching • Polished Aggregate • Railroad Crossing • Shoving • Slippage Cracking • Swelling
PCC Pavement		
<ul style="list-style-type: none"> • Corner Break • Divided Slab • Linear Cracking • Punchout 	<ul style="list-style-type: none"> • Blow Up • Durability Cracking • Joint Seal Damage • Shrinkage Cracking • Corner Spalling • Joint Spalling 	<ul style="list-style-type: none"> • Faulting • Lane/Shoulder Drop Off • Large Patch • Small Patch • Polished Aggregate • Popout • Pumping • Railroad Crossing • Scaling

Pavement Condition Inspection Results

Overall, the area-weighted average PCI of the Village-maintained roadways is 61. This puts the area-weighted average PCI for the Village in the Fair condition category. A map of the Village showing PCI for each road segment is shown in Figure 9.

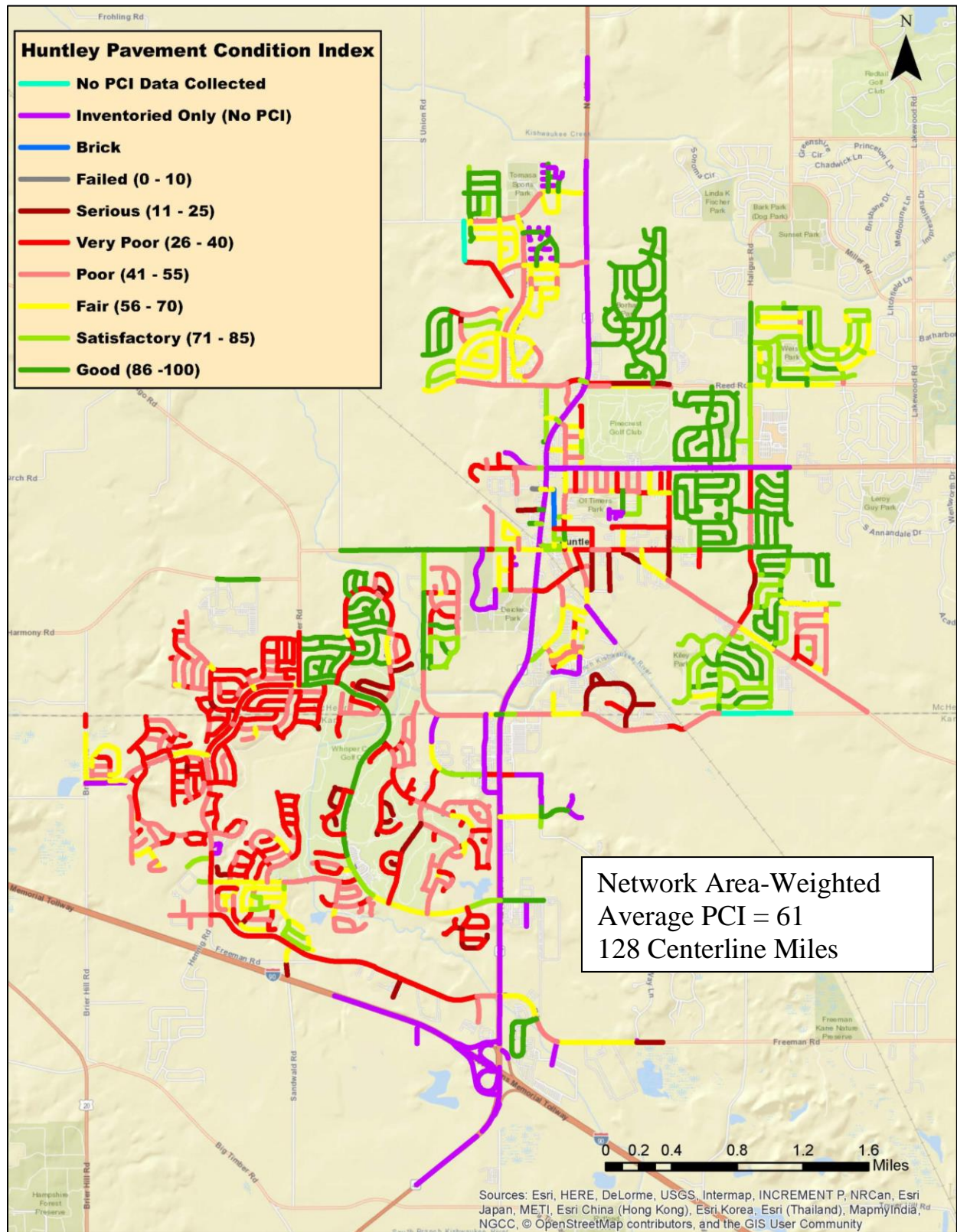


Figure 9. Village of Huntley map showing color-coded PCI.

Figure 10 shows the area-weighted PCI by pavement surface type, which ranges from a PCI of 61 for AC pavements to a PCI of 77 for PCC pavements (recall that PCC-surfaced pavements make up only 0.6 percent of the network area).

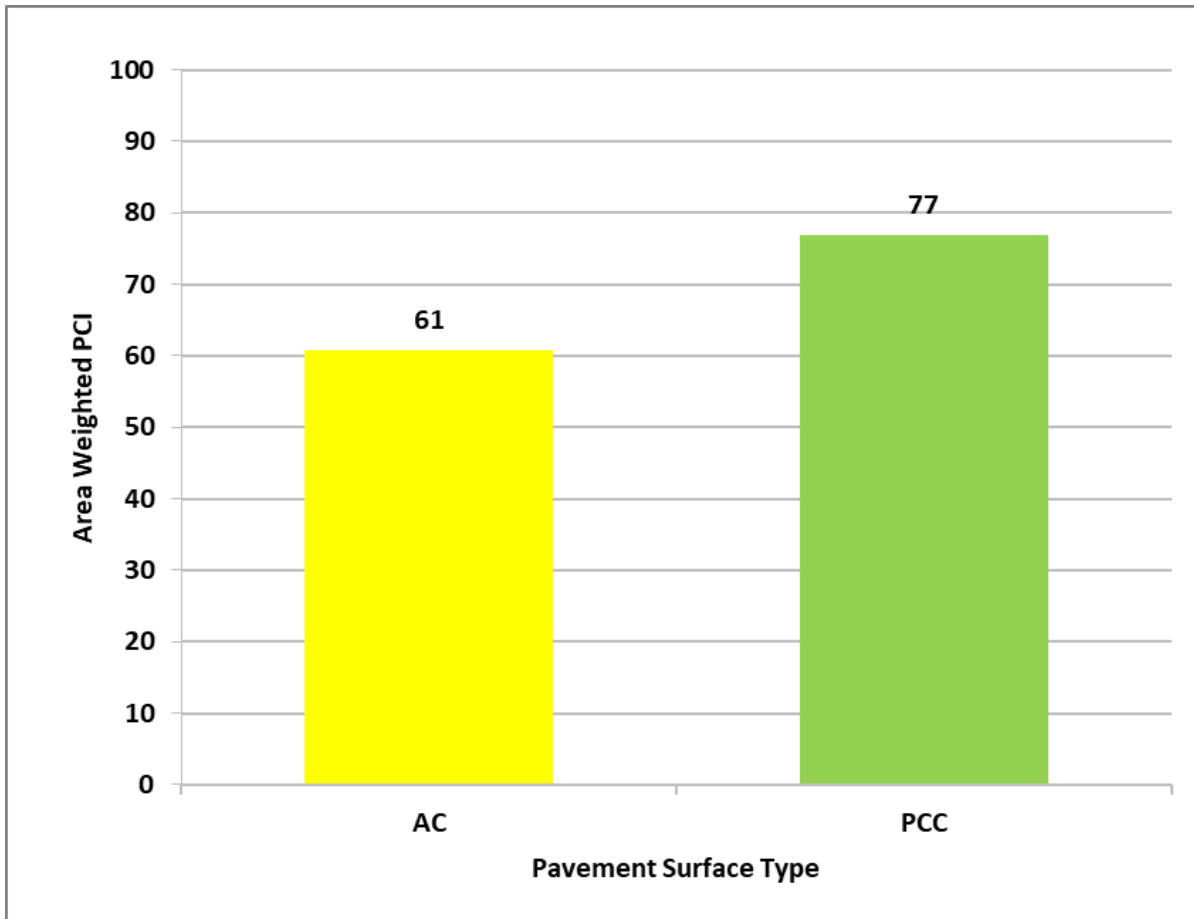


Figure 10. Area weighted PCI by pavement type.

Figure 11 shows the percentage of pavement area associated with each condition category. About 51 percent of the network area is in Fair or better condition, while 49 percent of the network is in Poor or worse condition. Approximately a quarter of the network is in Very Poor condition. A tabulated summary of 2021 PCI results for each pavement section is provided in Appendix A.

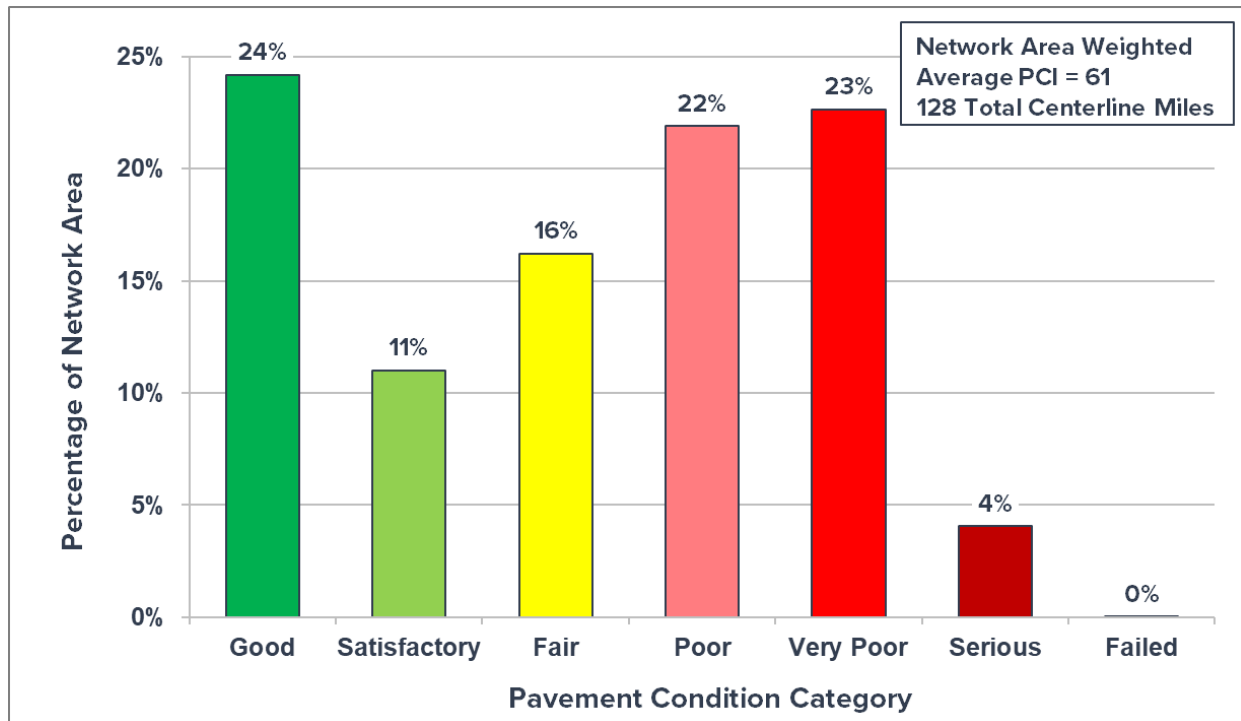


Figure 11. Percentage of network area by PCI category.

Figure 12 provides pie charts showing the distribution in terms of percent area for the major arterial roads, minor arterial and collector roads, and the local roads. Recall that the Village network is about 74 percent local roads. The major arterial roads that make up 1.3 percent of the network area, the area-weighted average PCI is 49. For the minor arterial and collector roads that make up 24.1 percent of the network area, the area-weighted average PCI is 58. For the local roads representing a majority of Village mileage, the area-weighted average PCI is 62.



Figure 12. Distribution of condition for by functional class.

In addition to cracking distress, APTEch measured roughness, summarized as International Roughness Index (IRI) for each road segment. It is noteworthy to mention that specifications for reliable IRI data collection require higher speeds than the Village network layout generally allowed for, resulting in higher overall roughness values. Figure 13 shows the percentage of pavement sections associated with each IRI category. IRI categories were developed for high volume roadways in general, and don't apply well to local streets. Since local streets are usually slower speeds, the importance of smoothness is not nearly as significant. The Village network is approximately 74 percent local streets, so the impact of IRI on decision making is likely low. A summary of 2021 IRI results for each pavement section along with a map of the Village showing IRI values are provided in Appendix C.

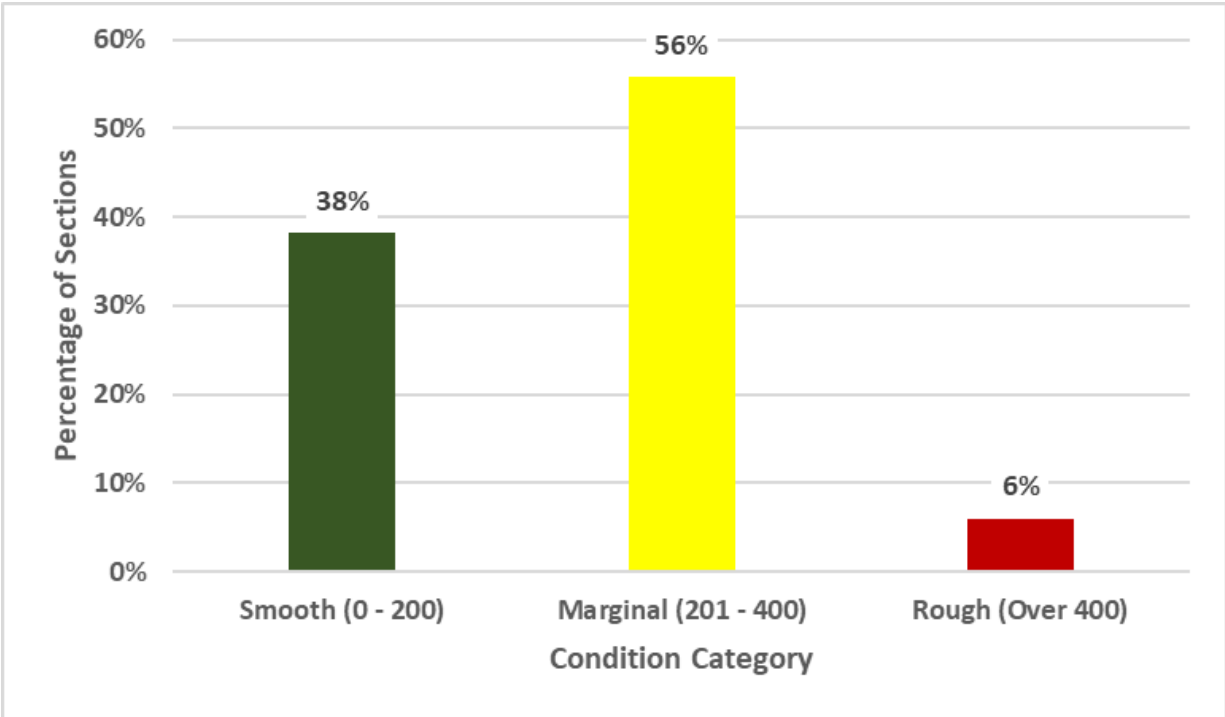


Figure 13. Percentage of network area by IRI condition category.

PAVER DATABASE CUSTOMIZATION

Background

PAVER is a pavement management software tool developed by the US Army Corps of Engineers and distributed by the APWA. It stores pavement inventory information, calculates pavement conditions using visual assessment data, develops models to predict future pavement performance, stores past performance data, and develops basic M&R plans. The software was customized to reflect the specific conditions and needs for maintaining the pavements for the Village. Customizing PAVER is essential to ensure the analysis results are meaningful and applicable to the specific agency needs. APTech defined the PAVER inputs using past pavement management experience and assistance from Village staff.

PAVER permits the user to define many database fields to meet specific requirements. This customization occurs at three levels: the network level (e.g., all Village-maintained roads), the branch level (e.g., entire street length), and the section level (e.g., portions of each street with the same surface and condition). The Village pavement system is represented by a single network, where each road is a unique branch. Sections are used to further divide each branch into smaller areas with common attributes (such as pavement type and general condition). Sample units are also identified within each section, as required by the inspection process. Note that as per CMAP specifications surveys were conducted for 100 percent of each section, so there was one sample unit per section.

The customization of the Village PMS can be broken down into the following areas:

- Database-related customization.
- Performance modeling.
- M&R alternatives.

Each of these areas is addressed under separate headings in this chapter.

Database-Related Customization

At the network level, the network identifier and name can be customized, and user-definable fields can be developed. The Village database was customized at the network level to include one network in the database consisting of all Village roads. The network identifier and name are both Huntley.

Branches are subdivisions within a network. A branch is a single entity that serves a distinct function. In PAVER, the user can customize the facility identifier, the facility name, and the branch use; user-definable fields can also be developed. The Village's PAVER system includes branch IDs that correspond to road names. The use of the pavement is defined as Roadway. There were no user-defined fields at the branch level.

A section is a subdivision of a branch used to define pavements with common attributes, such as cross section, construction date, traffic level, and general condition. In PAVER the user can customize the section identifier, from/to descriptors, use, pavement type, rank, category, street type, and zone. In addition, there are unlimited user-definable fields available for use. The Village system has been customized at the section level with section identifiers created for the Village,

from/to locations referencing intersections, ranks of B, C, and E for Major Arterial, Minor arterial and collector, and local roads, respectively, and user-defined fields for full classification and IRI information.

Performance Modeling

Performance models play an essential role in developing pavement M&R programs. The performance models are used within a pavement management system to predict pavement performance over time, helping to determine the appropriate time to apply maintenance or rehabilitation to maximize the benefits from the expenditure. In addition, by projecting the rate at which the pavement condition will change over time, a meaningful life cycle cost analysis can be performed to compare the costs of different rehabilitation alternatives.

A PCI assessment provides the condition of the pavement at the time of the inspection. However, for developing future M&R plans, it is also valuable to be able to predict the future PCI of the pavement sections. This can be done in PAVER through the development and application of performance models. By using the actual pavement condition data from all inspections and the known age at the time of inspection, it is possible to develop database-specific performance models for groups of pavements. First, the pavement network is divided into groups of pavements called “families,” which are comprised of sections that are expected to perform in a similar manner over time. For example, AC surfaced roadway pavements that receive heavy traffic might be grouped into one family, whereas AC surfaced pavements that are primarily used for residential traffic might comprise another family.

Figure 14 graphically illustrates an example of the application of performance model prediction. In this example, a pavement family model is developed using past pavement condition data (shown as black points) and statistically fitted through the data to develop the performance model (shown as the blue curve). For a given pavement section, if the pavement is performing better (or worse) than the rest of the pavement family (for example, see PCI value at 10 years), the model is “shifted” horizontally within PAVER to represent the improved pavement condition (shown as the orange modified family model). In this example, the model shift results in an extension of predicted future pavement condition from the original pavement family model.

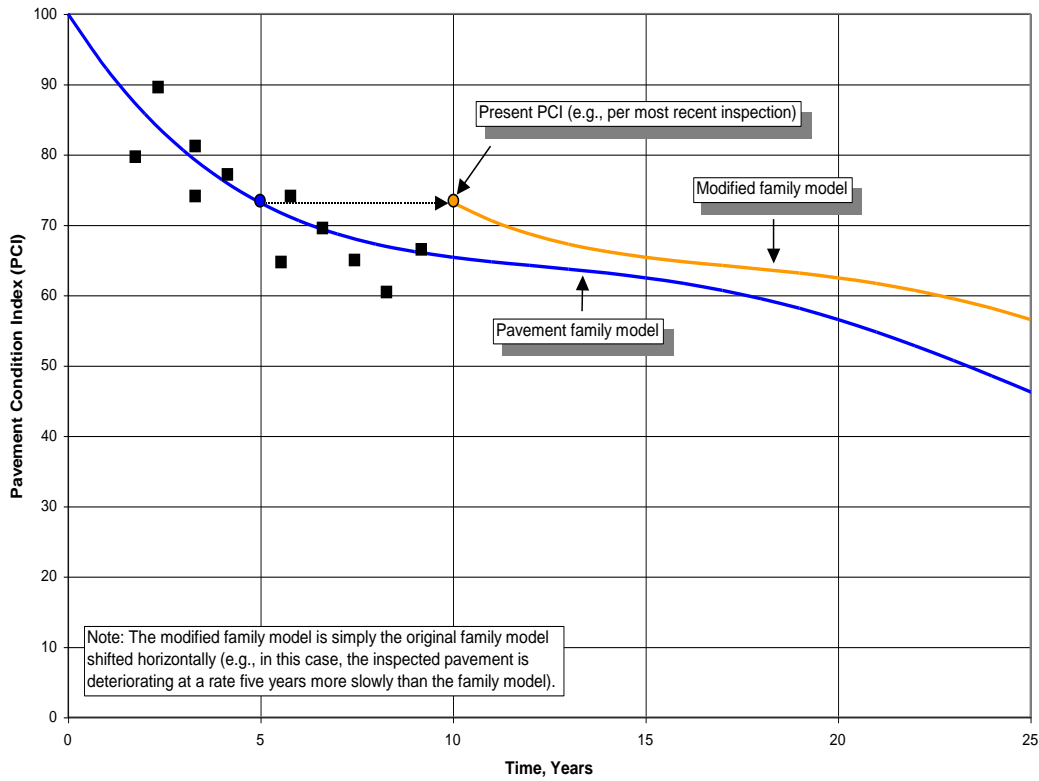


Figure 14. Example of pavement performance model application.

Performance characteristics such as pavement use, pavement type, surface type, and traffic level can be investigated to determine their impact on pavement performance. For the Village of Huntley, pavements were divided into three families: AC-surfaced local roads, AC-surfaced arterial and collector roads, and PCC-surfaced roads. The performance curves developed for each of these pavements are shown in figures 15, 16, and 17 respectively.

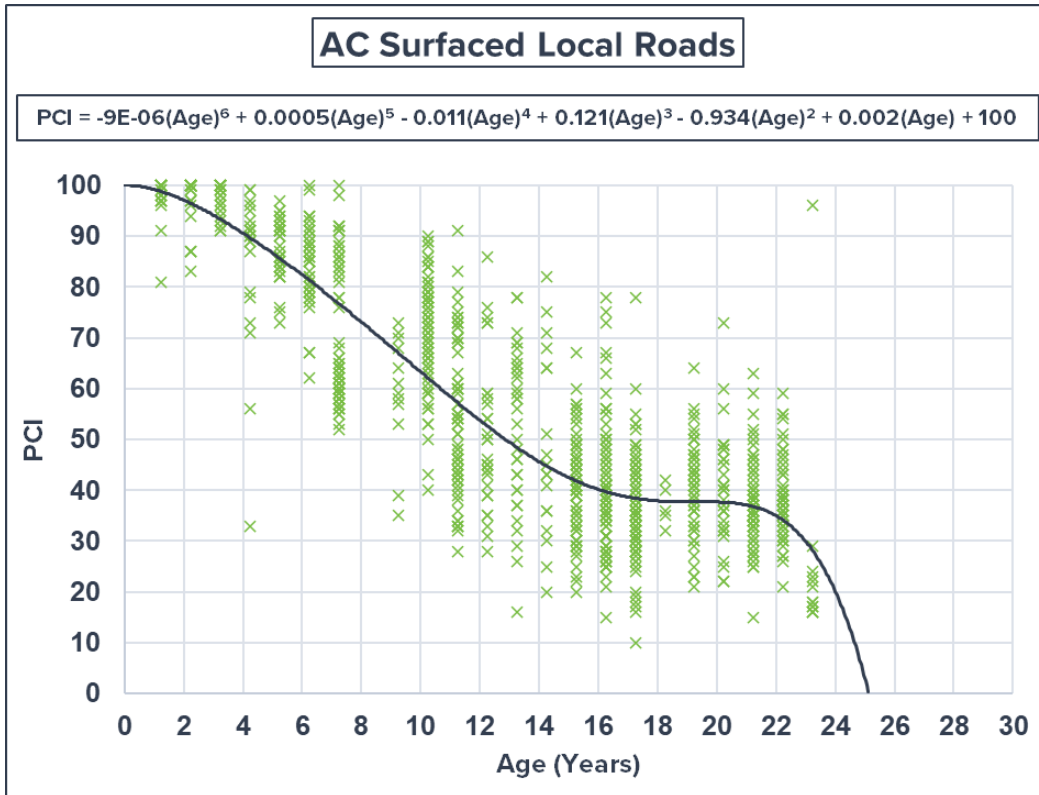


Figure 15. AC-surfaced local road performance model.

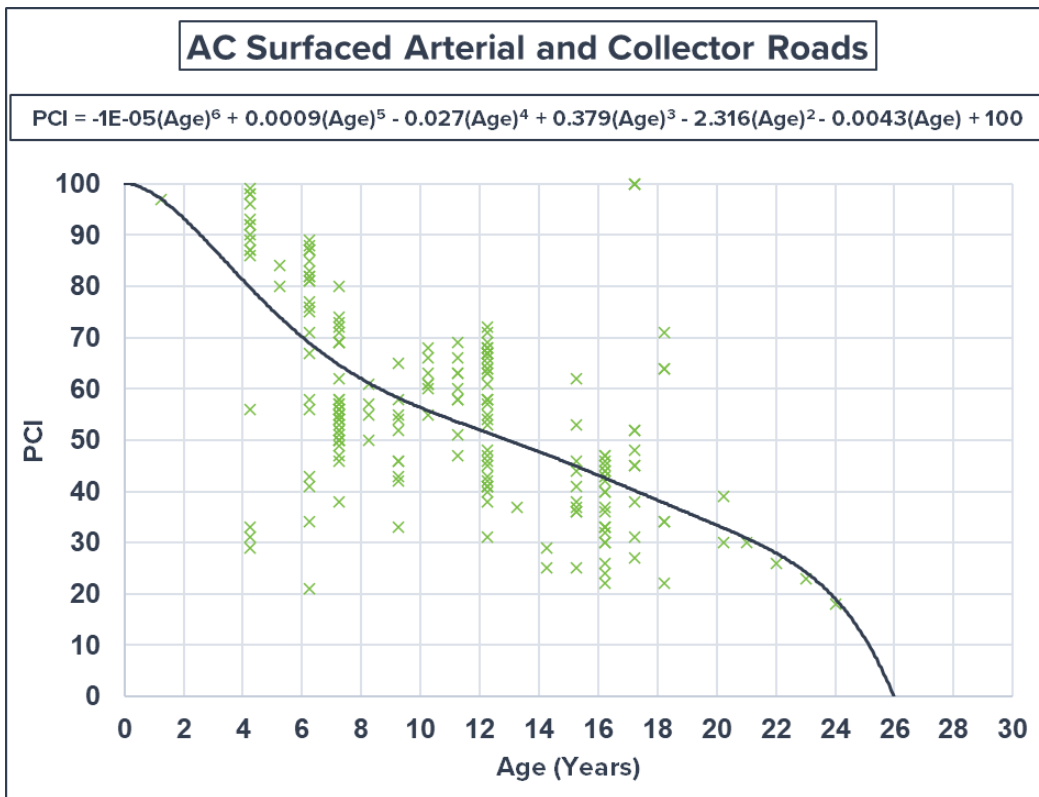


Figure 16. AC-surfaced arterial and collector performance model.

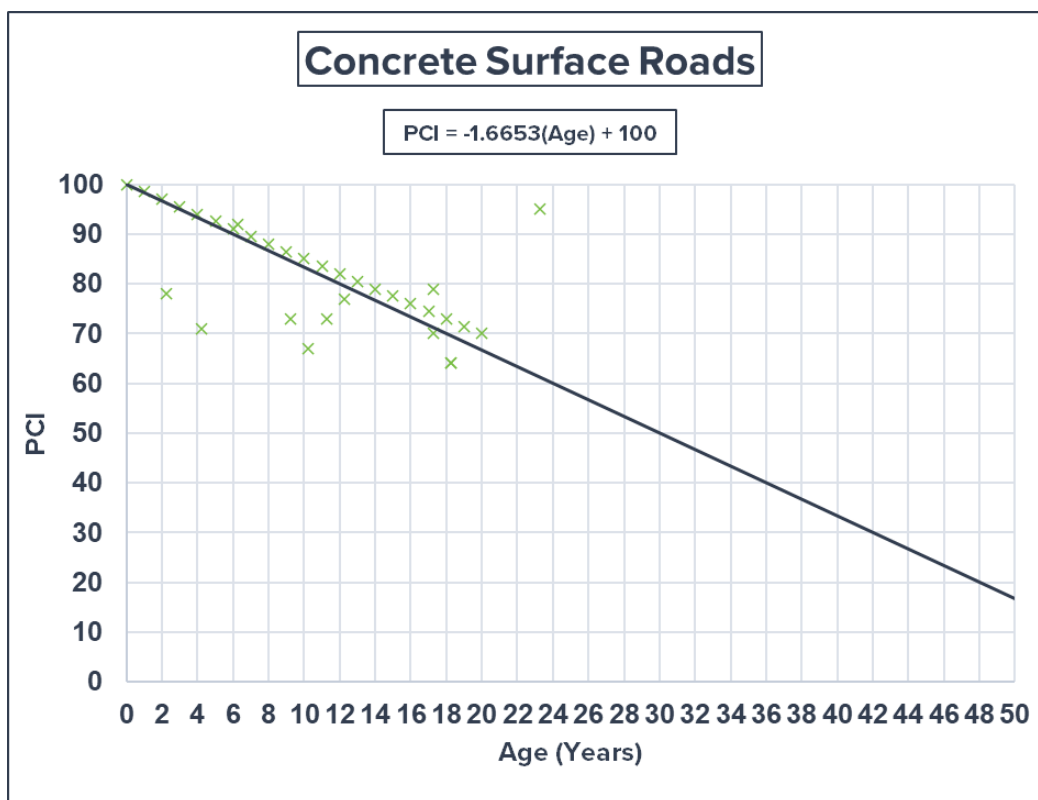


Figure 17. PCC-surfaced road performance model.

Maintenance and Rehabilitation Alternatives

Maintenance Policies

Preventive maintenance, such as crack sealing, is the application of treatments to pavement surfaces that are generally in good condition. The goal of preventive maintenance is to preserve the pavement system by slowing the rate of deterioration through proactive treatments. Since preventive maintenance treatments are usually very low in cost, their use is a cost-effective strategy for preserving network conditions. Preventive maintenance policies are established to define the type of maintenance action needed to correct each distress type observed during the pavement evaluation.

The critical PCI is the pavement condition level below which preventive maintenance actions are no longer cost-effective, and it represents the time when rehabilitation work is triggered. Preventive maintenance actions are recommended above the critical PCI level. Currently, arterial and collector roads are set to a critical PCI of 55, while local roads are set to a critical PCI of 50.

Stopgap maintenance, such as localized patching, is recommended when rehabilitation activities are warranted but funding is insufficient to perform the needed level of work. The goal of these policies is to keep the pavement operational through the repair of distress type and severity level combinations that could create hazardous situations through the potential for tire damage, hydroplaning, or other safety concerns.

Tables 2 and 3 present localized preventive and stopgap maintenance policies that were used in PAVER for AC and PCC pavements, respectively. The localized preventive and stopgap maintenance policies primarily consist of crack and joint sealing, patching, and slab replacement

to address isolated areas of distress and to slow down the rate of deterioration of the pavement section. The maintenance activities recommended for the Village will be discussed in later sections of this report.

Table 2. Localized preventive and stopgap maintenance policies for asphalt pavements.

Distress Type	Severity Level	Maintenance Action	Stopgap Maintenance Action
Alligator Cracking	Low	Monitor	Monitor
	Medium	Crack Sealing and Patching	Monitor
	High	Crack Sealing and Patching	Patching and Repairs
Bleeding	Low	Monitor	Monitor
	Medium	Monitor	Monitor
	High	Crack Sealing and Patching	Patching and Repairs
Block Cracking	Low	Monitor	Monitor
	Medium	Crack Sealing – AC	Monitor
	High	Crack Sealing and Patching	Monitor
Bumps and Sags	Low	Monitor	Monitor
	Medium	Crack Sealing and Patching	Monitor
	High	Crack Sealing and Patching	Patching and Repairs
Corrugation	Low	Monitor	Monitor
	Medium	Crack Sealing and Patching	Monitor
	High	Crack Sealing and Patching	Patching and Repairs
Depression	Low	Monitor	Monitor
	Medium	Crack Sealing and Patching	Monitor
	High	Crack Sealing and Patching	Patching and Repairs
Edge Cracking	Low	Monitor	Monitor
	Medium	Crack Sealing – AC	Monitor
	High	Crack Sealing and Patching	Patching and Repairs
Joint Reflection Cracking	Low	Monitor	Monitor
	Medium	Crack Sealing – AC	Monitor
	High	Crack Sealing and Patching	Monitor
Lane/Shoulder Drop-off	Low	Monitor	Patching and Repairs
	Medium	Monitor	Monitor
	High	Monitor	Monitor
Longitudinal and Transverse Cracking	Low	Monitor	Monitor
	Medium	Crack Sealing – AC	Monitor
	High	Crack Sealing and Patching	Patching and Repairs
Patching	Low	Monitor	Monitor
	Medium	Monitor	Monitor
	High	Crack Sealing and Patching	Patching and Repairs
Polished Aggregate	N/A	Monitor	Monitor
Potholes	Low	Crack Sealing and Patching	Patching and Repairs
	Medium	Crack Sealing and Patching	Patching and Repairs
	High	Crack Sealing and Patching	Patching and Repairs
Rutting	Low	Monitor	Monitor
	Medium	Crack Sealing and Patching	Monitor
	High	Crack Sealing and Patching	Patching and Repairs
Shoving	Low	Monitor	Monitor
	Medium	Crack Sealing and Patching	Monitor
	High	Crack Sealing and Patching	Patching and Repairs
Slippage Cracking	Low	Monitor	Monitor
	Medium	Crack Sealing and Patching	Patching and Repairs
	High	Crack Sealing and Patching	Patching and Repairs
Swelling	Low	Monitor	Monitor
	Medium	Crack Sealing and Patching	Monitor
	High	Crack Sealing and Patching	Patching and Repairs
Raveling	Medium	Monitor	Monitor
	High	Crack Sealing and Patching	Patching and Repairs
Weathering	All	Monitor	Monitor

Table 3. Localized preventive and stopgap policies for PCC pavements.

Distress Type	Severity Level	Maintenance Action	Stopgap Maintenance Action
Blow-Up	Low	Patching – PCC Full Depth	Monitor
	Medium	Patching – PCC Full Depth	Slab Replacement - PCC
	High	Patching – PCC Full Depth	Slab Replacement - PCC
Corner Break	Low	Monitor	Monitor
	Medium	Patching – PCC Full Depth	Monitor
	High	Patching – PCC Full Depth	Slab Replacement - PCC
Divided/Shattered Slab	Low	Monitor	Monitor
	Medium	Slab Replacement – PCC	Monitor
	High	Slab Replacement – PCC	Slab Replacement – PCC
Durability Cracking	Low	Monitor	Monitor
	Medium	Patching – PCC Full Depth	Monitor
	High	Patching – PCC Full Depth	Slab Replacement - PCC
Faulting/Settlement	Low	Monitor	Monitor
	Medium	Monitor	Monitor
	High	Monitor	Slab Replacement - PCC
Joint Seal Damage	Low	Monitor	Monitor
	Medium	Monitor	Monitor
	High	Joint Seal (Localized)	Monitor
Lane/Shoulder Drop off	Low	Monitor	Monitor
	Medium	Monitor	Monitor
	High	Monitor	Monitor
Linear Crack	Low	Monitor	Monitor
	Medium	Crack Sealing – PCC	Monitor
	High	Patching – PCC Full Depth	Slab Replacement - PCC
Patch (Large)	Low	Monitor	Monitor
	Medium	Monitor	Monitor
	High	Patching – PCC Full Depth	Slab Replacement - PCC
Patch (Small)	Low	Monitor	Monitor
	Medium	Monitor	Monitor
	High	Patching – PCC Full Depth	Patching and Repairs
Polished Aggregate	N/A	Monitor	Monitor
Popouts	N/A	Monitor	Monitor
Pumping	N/A	Monitor	Monitor
Punchout	Low	Monitor	Monitor
	Medium	Patching – PCC Full Depth	Monitor
	High	Patching – PCC Full Depth	Slab Replacement - PCC
Scaling	Low	Monitor	Monitor
	Medium	Monitor	Monitor
	High	Slab Replacement – PCC	Monitor
Shrinkage Cracks	N/A	Monitor	Monitor
Spalls (Joint and Corner)	Low	Monitor	Monitor
	Medium	Patching – PCC Full Depth	Monitor
	High	Patching – PCC Full Depth	Patching and Repairs

Treatment Strategies

In PAVER treatment strategies determine what action will be taken when a pavement is in a certain condition range. They can be altered to explore the impact of different treatment types on network condition over time. For this analysis, treatment strategies were created in accordance with the Village’s current practices and APTEch’s recommendations. Figures 18, 19, and 20 show the treatment strategies created in the PAVER database for Arterial and Collector AC, Local AC, and PCC-surfaced roads, respectively. These treatment strategies were reviewed by the Village prior to their use in the analyses.

PCI		Stopgap	Localized Preventive	Global M&R	Major M&R
0	10	Patching and Repairs	Do Nothing	Do Nothing	Reconstruction
10	20				Mill and Overlay (Variable Depth)
20	30				
30	40				
40	50				
50	55	Do Nothing	Crack Seal and Repairs	Surface Treatment	Do Nothing
55	60				
60	70		Crack Seal		
70	80				
80	90		Do Nothing		
90	100				
Critical PCI = 55					

Figure 18. Village of Huntley AC Arterial and Collector pavement treatment approach.

PCI		Stopgap	Localized Preventive	Global M&R	Major M&R
0	10	Patching and Repairs	Do Nothing	Do Nothing	Reconstruction
10	20				Mill and Overlay (Variable Depth)
20	30				
30	40				
40	50				
50	60	Do Nothing	Crack Seal and Repairs	Surface Treatment	Do Nothing
60	70				
70	80		Crack Seal		
80	90				
90	100		Do Nothing		
Critical PCI = 50					

Figure 19. Village of Huntley AC Local Road pavement treatment approach.

PCI		Stopgap	Localized Preventive	Major M&R
0	10	Full Depth Patching and Slab Replacement	Do Nothing	Reconstruction
10	20			Slab Replacement
20	30			
30	40			
40	50			
55	60	Do Nothing	Joint and Crack Sealing, Full Depth Patching, and Slab Replacement	Do Nothing
60	70			
70	80			
80	90		Do Nothing	
90	100			
Critical PCI = 55				

Figure 20. Village of Huntley PCC pavement treatment approach.

Unit Costs

Unit cost data for maintenance activities is presented in tables 4 and 5. This information is used by PAVER to estimate the cost of M&R needs. The cost data is based on information provided by the Village.

Table 4. Unit costs for AC maintenance activities.

Treatment	Unit Cost	
	Arterial, and Collector Roads	Local Roads
Crack Seal	\$0.43/ft	\$0.43/ft
Crack Seal and Repairs	\$2.78/ft ²	\$2.78/ft ²
Patching and Repairs	\$10.00/ft ²	\$10.00/ft ²
Surface Treatment	\$0.25/ft ²	\$0.25/ft ²
Mill and Overlay (PCI 55-40 / 50-40)	\$1.67/ft ²	\$2.44/ft ²
Mill and Overlay (PCI 40-20)	\$1.67 – 2.17/ft ²	\$2.44 – 2.94/ft ²
Mill and Overlay (PCI 20-10)	\$2.17 – 2.67/ft ²	\$2.94 – 3.44/ft ²
Reconstruction	\$15.00/ft ²	\$15.00/ft ²

Table 5. Unit costs for PCC maintenance activities.

Treatment	Unit Cost
Joint and Crack Seal	\$1.50/ft
Full Depth Patching	\$12.00/ft ²
Slab Replacement	\$12.00/ft ²
Reconstruction	\$20.00/ft ²

MAJOR WORK BUDGET ANALYSIS RESULTS

The PAVER analyses considered seven scenarios over a 10-year period. These were:

- Eliminate backlog – Project the funds required to fix the entire network.
- Maintain current condition – Project the funds required to maintain the current network condition (PCI = 61).
- Proposed funding – Project the PCI at the end of the analysis period given the proposed agency funding (\$1.8 Million/year).
- Increased funding – Project the PCI at the end of the analysis period given an increase in annual funding (\$2.5 Million/year).
- Decreased funding – Project the PCI at the end of the analysis period given reduced funds (\$1 Million/year).
- PCI Target – Funding required to achieve target PCI values of 75 for arterial and collector roads, and 65 for local roads.
- Do nothing – Project the PCI at the end of the analysis period if no M&R funds are spent, and only stopgap spending for safety work is considered.

The starting date (year 1) for the analysis was January 1, 2022 and an inflation rate of 3 percent was added to costs after the first simulation year. All scenarios **only** include major work activities such as AC and PCC reconstruction, AC mill and overlays, and PCC slab replacements.

Figure 21 compares projected network conditions over time for seven budget scenarios. An annual funding level of \$3.3 Million is required to maintain the current area-weighted average network condition (PCI = 61) for the analysis period. At the proposed annual budget level of \$1.8 Million per year, PAVER is projecting a PCI of 46 putting the network in Poor condition. Annual funding of \$4.6 Million is required to meet the stated target conditions over 10 years, but there will be a backlog of work remaining under this scenario. To eliminate the backlog over 10 years, a budget of \$6.2 Million per year is necessary.

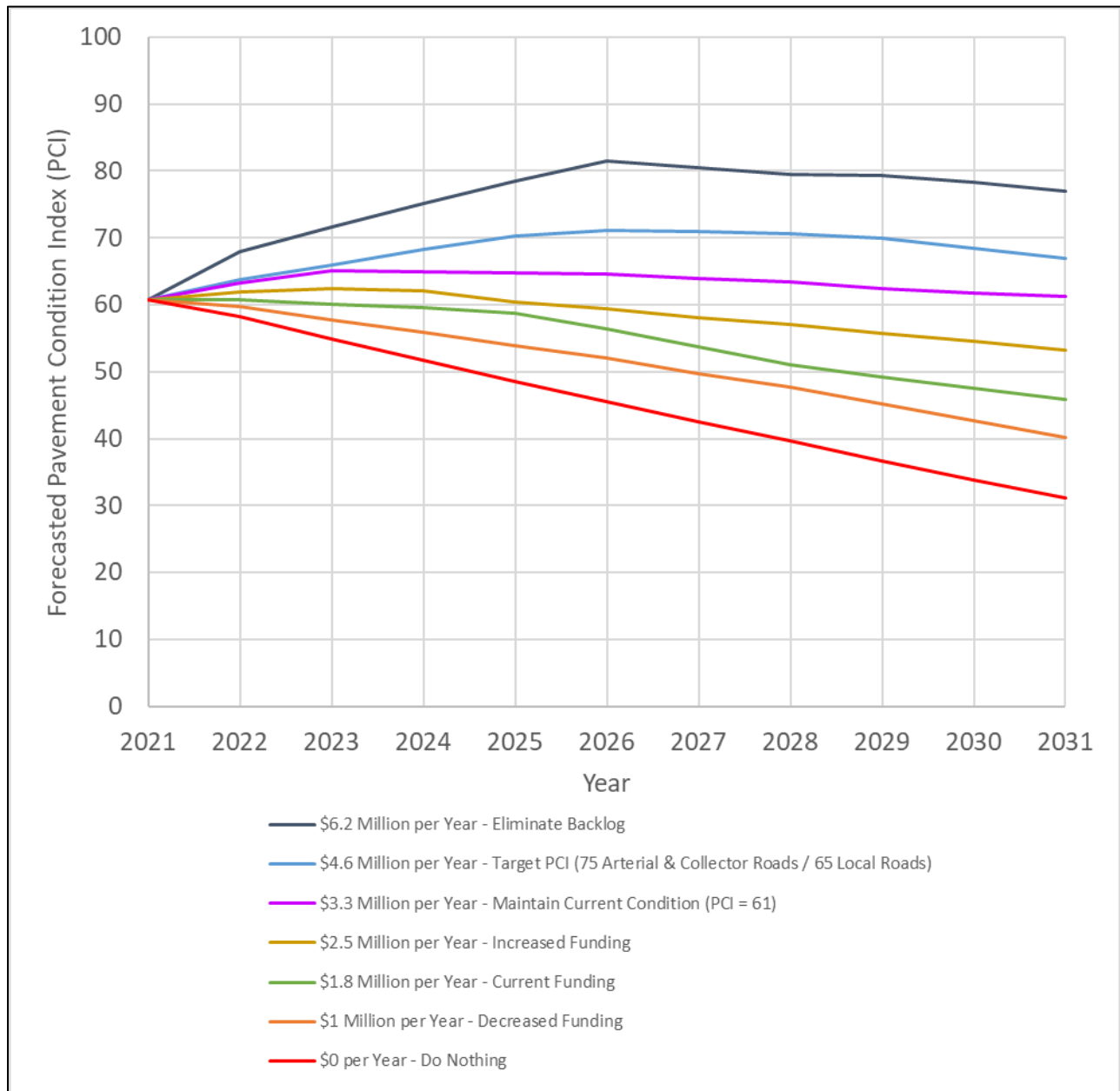


Figure 21. Impact of different budget levels on PCI.

Figure 22 provides a comparison of the backlog over the analysis period. Backlog represents the unresolved work needs in the network. As may be seen, for all funding scenarios (except backlog elimination) there is a growth in backlog over time. At an annual budget of \$6.2 Million the backlog is resolved in 10 years.

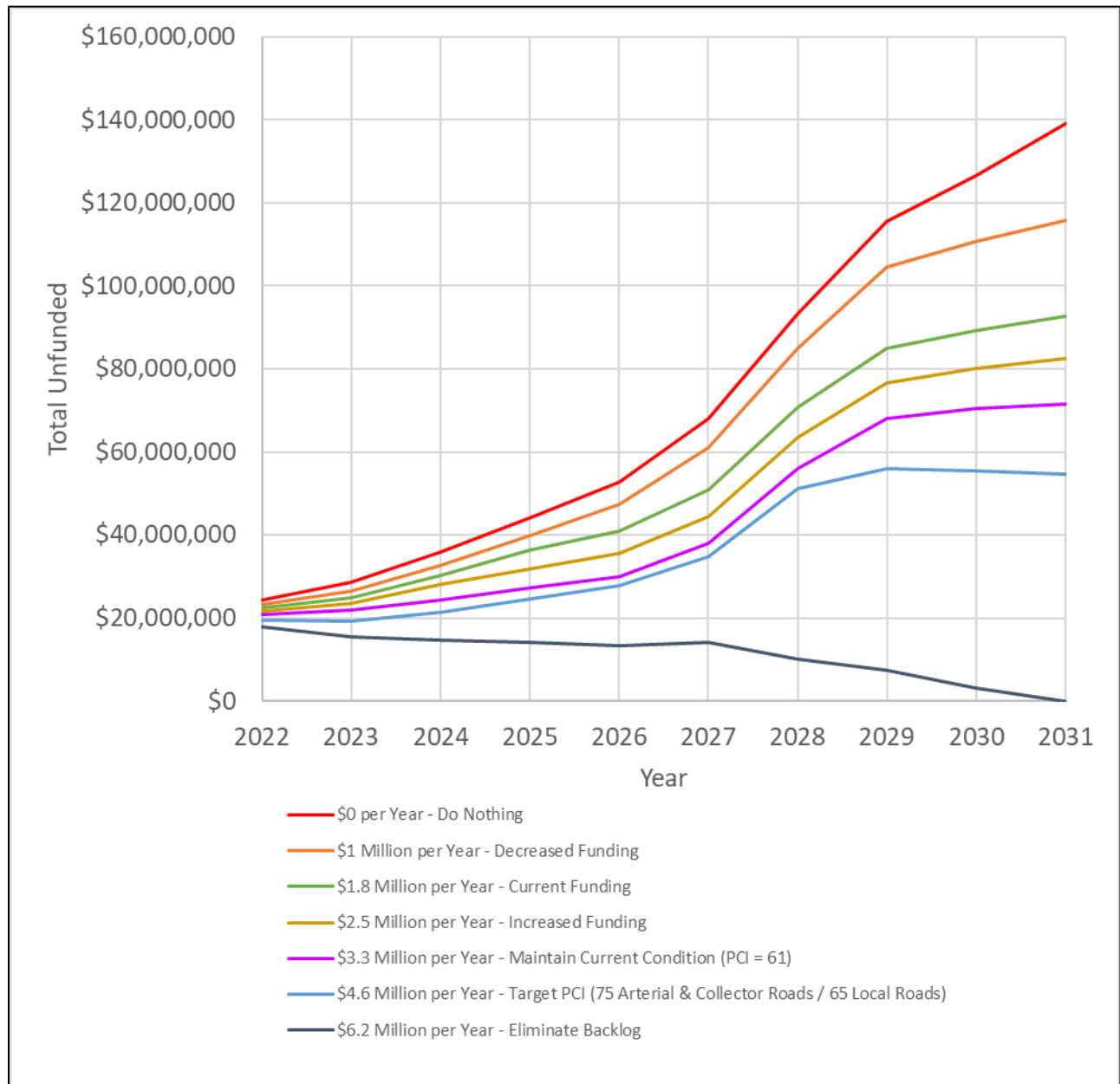


Figure 22. Impact of different budget levels on backlog.

Figure 23 shows the percentage of the network in each PCI condition range over the 10-year analysis period at the proposed Village funding level of \$1.8 Million per year. This clearly shows that at this funding level there is a noticeable reduction in percentage of pavements in Good condition, and increase in pavements in Fair, Very Poor, and Failed condition categories. At this budget level there are insufficient funds to keep up with M&R needs. As was stated previously, as roads decline in condition the cost to repair them becomes much higher. By allowing the network to deteriorate as shown the Village will experience an alarming growth in cost to recover the roadway network.

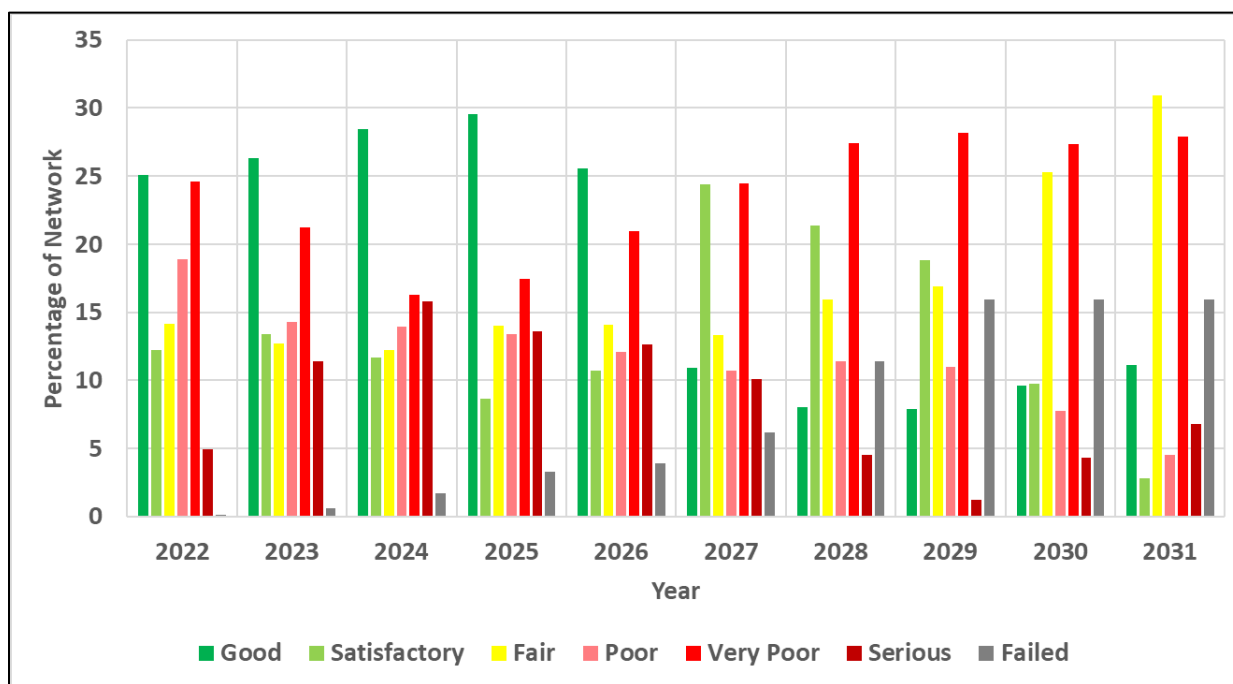


Figure 23. Percent of network in condition ranges (proposed Village funding).

Table 6 provides a comparison of the total funded plus backlog value for each of the funding scenarios for the 10-year analysis period, and the forecasted PCI for each. This table is valuable in that it displays the total accumulated cost of deferring repairs over time. The Total Funded + Backlog column shows that the less that is spent annually, the greater the network cost, and the poorer the network condition.

Table 6. Comparison of total accumulated cost over time at different funding levels.

Funding Scenario	Total 10-Year Funded Costs	Remaining M&R Backlog in 2031	Total Funded + Backlog	Forecasted PCI in 2031
\$6.2 Million per Year - Eliminate Backlog	\$62,413,687	\$0	\$62,413,687	77
\$4.6 Million per Year - Target PCI (75 Arterial & Collector Roads / 65 Local Roads)	\$45,694,331	\$54,623,434	\$100,317,764	67
\$3.3 Million per Year - Maintain Current Condition (PCI = 61)	\$32,624,960	\$71,629,662	\$104,254,622	61
\$2.5 Million per Year - Increased Funding	\$24,961,779	\$82,635,686	\$107,597,465	53
\$1.8 Million per Year - Current Funding	\$17,965,514	\$92,821,948	\$110,787,462	46
\$1 Million per Year - Decreased Funding	\$9,973,711	\$115,703,638	\$125,677,349	40
\$0 per Year - Do Nothing	\$0	\$139,003,357	\$139,003,357	31

APTech prepared a summary of work needs by year as projected by PAVER for the Village’s proposed funding level (\$1.8 Million per year) for the 10-year analysis period. A summary of the results of that analysis is provided in figure 24 showing that at the proposed funding level about 34.6 miles of Village roads will be repaired over the analysis period. A tabular work needs list is provided in Appendix B, and a map showing major M&R work locations by year is provided in Appendix E.

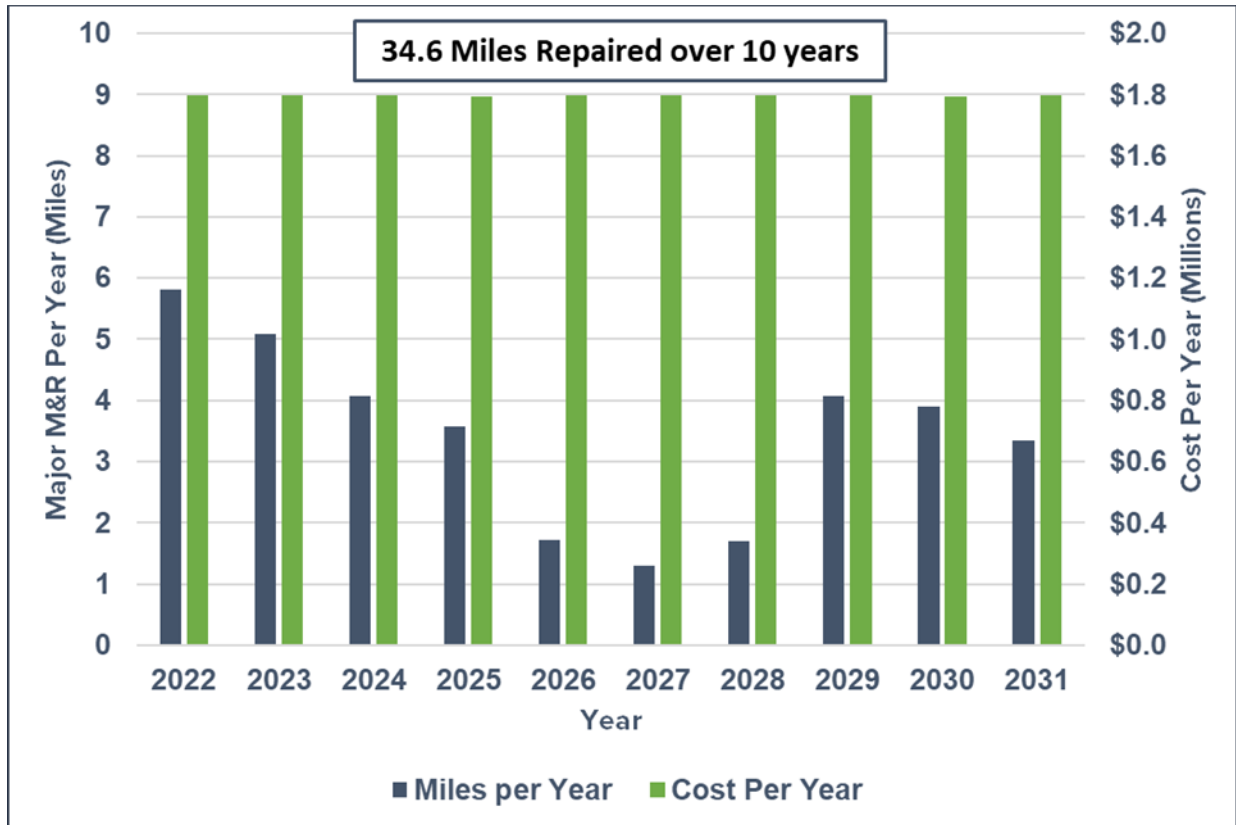


Figure 24. Summary of work completed by year at current Village funding.

LOCALIZED MAINTENANCE WORK RESULTS

In addition to the budget scenario analyses, APTech used PAVER to project localized maintenance work needs for the Village. The first work needs projection is called the Consequence of Localized Distress Maintenance. This summary, presented in table 7, shows the localized stopgap and preventive maintenance needs for the entire network. This work needs report is typically run immediately after a condition survey to help the agency understand current stopgap and preventive maintenance needs across the network.

For the Village of Huntley, PAVER identified 166 (of the total 1,338 sections) that are currently in need of localized stopgap work, at a projected cost of \$451,660. Recall that stopgap work, such as localized patching, is done to maintain safe roadway conditions when funds do not exist to address major M&R needs. An additional 404 sections are recommended for localized preventive maintenance work at a current cost of \$93,502. The projected localized stopgap and preventive work needs across the Village are shown in figure 25.

Table 7. Consequence of localized distress maintenance.

Policy	Number of Sections	Cost	Weighted Average PCI Before Maintenance	Weighted Average PCI After Maintenance
Localized Stopgap	166	\$451,660	35.00	37.70
Localized Preventive	404	\$93,502	72.50	74.80

Policy	Work Description	Work Quantity	Work Cost
Localized Preventive	Crack Sealing - AC	38,569	\$16,585
Localized Preventive	Crack Sealing and Patching	25,073	\$69,703
Stopgap	Patching and Repairs	45,166	\$451,660
Localized Preventive	Crack Sealing - PCC	4,653	\$6,979
Localized Preventive	Patching - PCC Full Depth	20	\$235
Total			\$545,162

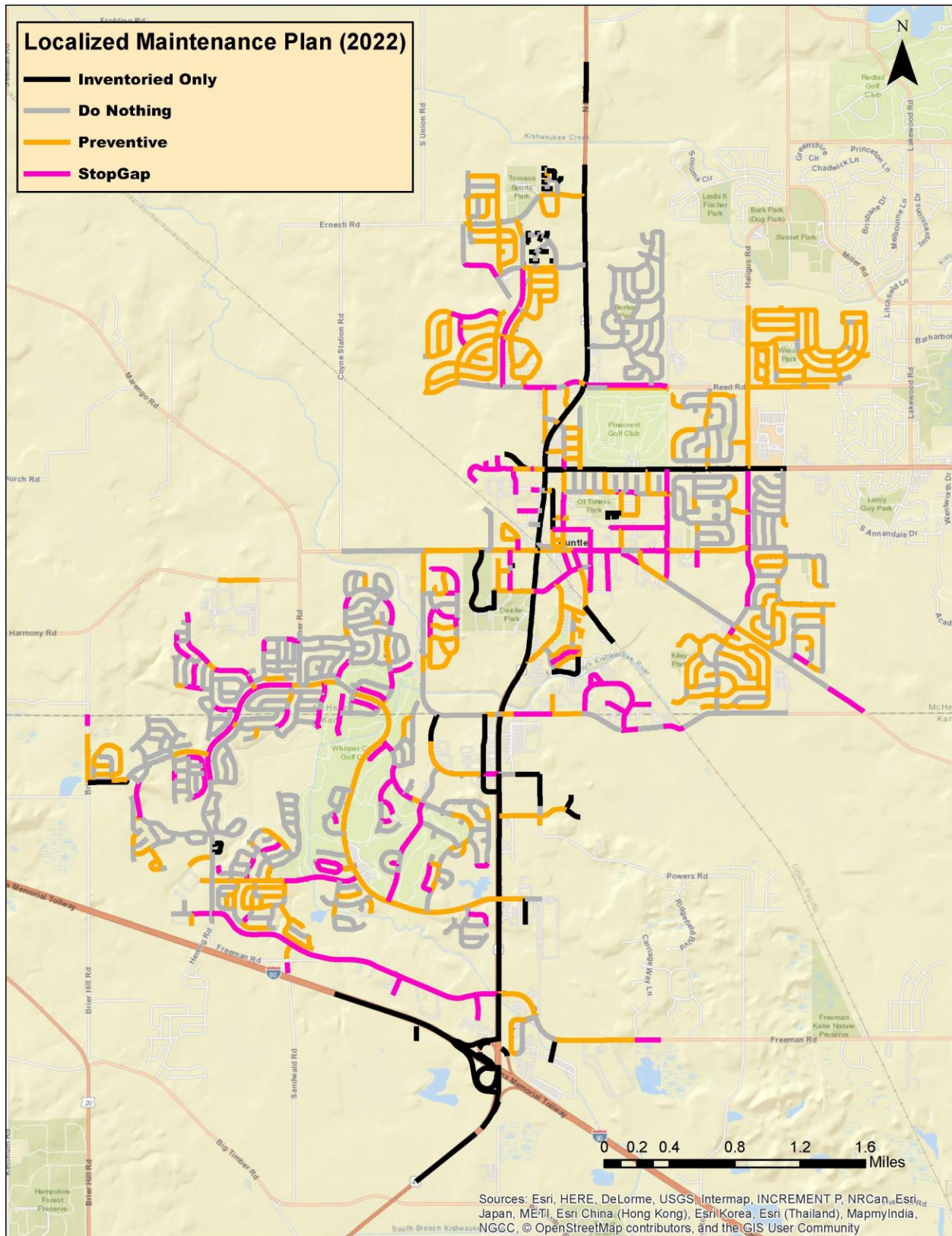


Figure 25. Localized stopgap and preventive maintenance needs in 2022.

THE IMPACT OF PAVEMENT PRESERVATION

According to the National Center for Pavement Preservation (NCP), it costs six to fourteen times less to use pavement preservation activities and extend the life of pavement segments rather than waiting until the pavement reaches poor condition and repairing or replacing it. Figure 26 shows the benefit of using a pavement preservation approach.

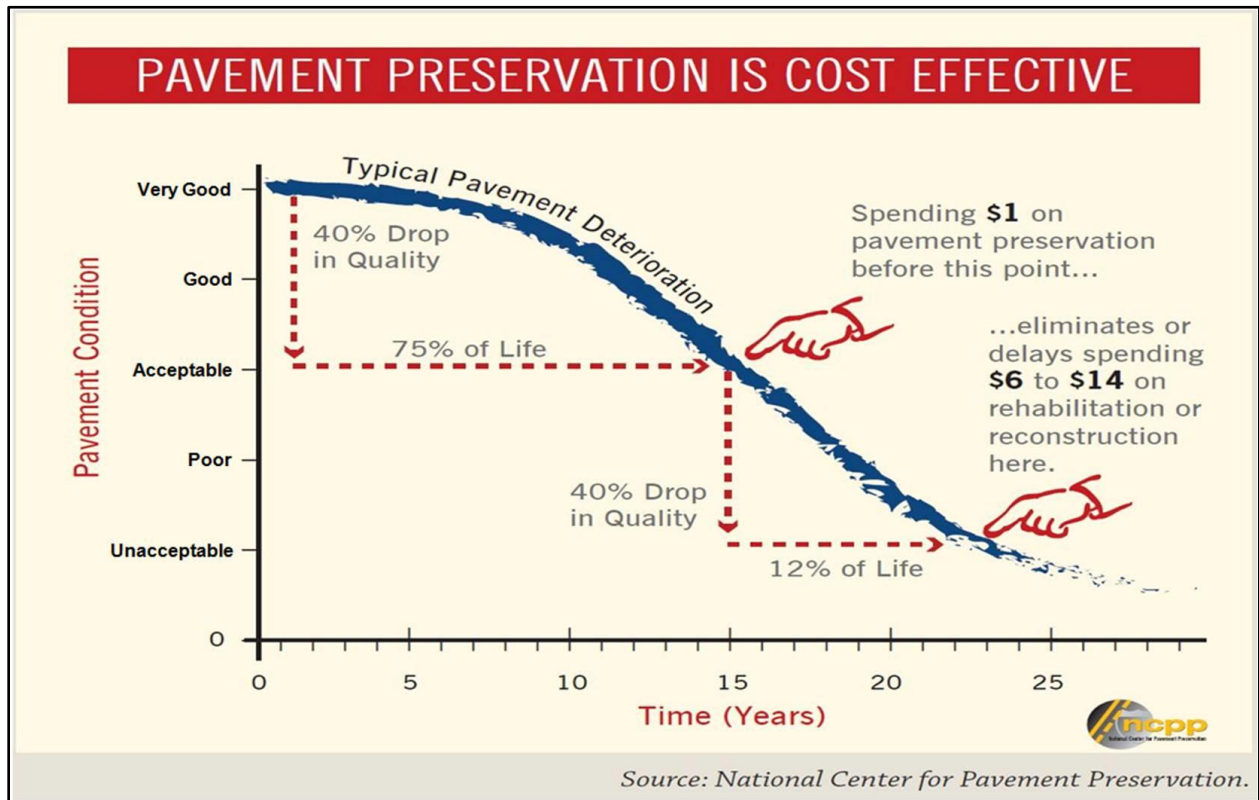


Figure 26. Pavement preservation cost vs. pavement rehabilitation cost.

Preservation treatments have shorter expected lifespans, which causes concern among the public about more frequent applications and associated interruptions. However, research clearly shows that life-cycle costs for roadway maintenance are reduced by using pavement preservation approaches, keeping good roads in good condition while repairing those that have fallen below acceptable levels of condition for preservation.

One might question how, with a network average like the Village of Huntley, such an approach would even be reasonably considered. The answer is by preserving the roads currently in the Village, those pavements currently in fair or good condition will not decline and add to the already significant rehabilitation and reconstruction burden the Village has. It is extremely important to keep the good roads in good condition at low cost, especially when considering the situation the Village is in.

Preservation approaches need not be complicated. Sealing cracks and making spot repairs to maintain a pavement surface that does not allow water intrusion is an extremely cost-effective preservation approach. More extensive methods can effectively preserve pavements in fair

condition as well, slowing their decline in condition over time and reducing the growing rehabilitation burden. Such treatments might include:

- Crack Sealing
- Patching
- Rejuvenation
- Microsurfacing (or other similar surface treatments)

Pavement preservation has been proven to be an effective way to make the most out of scarce resources. There are vendors in the area that can provide these treatments at competitive rates. Pavement preservation will help the Village maintain pavements at a better condition for a longer period at a lower life-cycle cost.

SUMMARY AND RECOMMENDATIONS

CMAP hired APTEch to implement the PAVER pavement management system, document the condition of the Village's road network, create a PAVER database, configure PAVER for analyses, and develop a maintenance and rehabilitation plan. This implementation's goal was to provide a tool for the Village of Huntley to use for annual pavement maintenance planning and helping prioritize pavement M&R needs for future years.

In April 2021, APTEch inspected approximately 128 centerline-miles of roadway pavement maintained by the Village of Huntley. The 2021 area-weighted average network PCI is 61, placing the network average in the Fair condition category. The following summarizes the findings from analyzing the PCI data and M&R planning scenarios:

- If no funding is provided for pavement maintenance and rehabilitation, the pavement system is expected to deteriorate from the current PCI of 61 to a PCI of 31 by 2031. This will result in an increase in the financial burden to maintain the roadway network.
- The required annual funding to maintain the current PCI of 61 for the next 10 years is \$3.3 Million. Due to current conditions the cost to maintain the network at this level is fairly high due to substantial M&R work needs.
- At the Village's request three additional budget levels were evaluated: \$1.8 Million (Village's current yearly budget), \$2.5 Million, and \$1 Million. At these budget levels the PCI for the network would decrease to 46, 53, and 40 respectively.
- The Village also asked for a budget projection to achieve goal PCI values of 75 for arterial and collector roads, and 65 for local roads. To achieve these area-weighted average values over 10 years would require an annual budget of \$4.6 Million. A backlog of work needs would remain that would have to be addressed over time to prevent declining network conditions beyond that.
- A budget of \$6.2 million per year is necessary to eliminate the existing backlog by 2031. In this scenario the resulting average network PCI would increase to 77, at which point it would be well maintained with maintenance and preservation treatments.
- Work needs were projected at the proposed Village annual funding level (\$1.8 Million), resulting in about 34.6 miles of pavements across the Village receiving major M&R work over the 10-year analysis period. A summary of those results is provided in Appendix C.

The PAVER PMS that has been established for the Village can be used in future years to perform additional analyses and evaluate different strategies. To do this the Village will need to maintain the PMS by periodically updating work history information and collecting updated condition data.

APPENDIX A – 2021 PCI STREET LIST

Table A-1. 2021 PCI by road segment.

NetworkID	BranchID	Branch Name	SectionID	From	To	Length	Width	Area	Surf. Type	PCI	PCI Category
HUNTLEY	1STST00001	1ST ST	SEC0000329	Woodstock St	N Church St	334	22	7,348	AC	80	Satisfactory
HUNTLEY	2NDST00002	2ND ST	SEC0000334	N Church St	N Myrtle St	888	24	21,309	AC	36	Very Poor
HUNTLEY	2NDST00002	2ND ST	SEC0000336	Woodstock St	N Church St	333	22	7,325	AC	29	Very Poor
HUNTLEY	3RDST00003	3RD ST	SEC0000147	Woodstock St	N Church St	333	22	7,328	AC	78	Satisfactory
HUNTLEY	3RDST00003	3RD ST	SEC0000552	N Church St	End	189	22	4,150	AC	67	Fair
HUNTLEY	4THST00004	4TH ST	SEC0000553	Section Break	Section Break	305	22	6,702	AC	21	Serious
HUNTLEY	4THST00004	4TH ST	SEC0000620	Section Break	End	365	22	8,019	AC	16	Serious
HUNTLEY	4THST00004	4TH ST	SEC0001293	Illinois Route 47	Section Break	133	22	2,918	PCC	95	Good
HUNTLEY	ABBEY00005	ABBEY RD	SEC0000506	Caldwell Dr	Inverness Ln	714	28	19,979	AC	100	Good
HUNTLEY	ABBEY00005	ABBEY RD	SEC0000615	Inverness Ln	Bristol Ln	309	28	8,638	AC	100	Good
HUNTLEY	ABBIN00006	ABBINGTON DR	SEC0000913	Vineyard Dr	Oakwood Ave	964	28	27,006	AC	67	Fair
HUNTLEY	ABERD00007	ABERDEEN LN	SEC0000397	Caldwell Dr	Jamestown Rd	1,009	28	28,264	AC	100	Good
HUNTLEY	ACKMA00008	ACKMAN RD	SEC0000764	Disbrow Street	IL-47	890	36	32,040	AC	57	Fair
HUNTLEY	ACKMA00008	ACKMAN RD	SEC0000766	Disbrow Street	Templeton Rd	271	36	9,742	AC	56	Fair
HUNTLEY	ACKMA00008	ACKMAN RD	SEC0000767	Templeton Rd	Disbrow Street	320	36	11,521	AC	57	Fair
HUNTLEY	ACKMA00008	ACKMAN RD	SEC0000784	Founders Field Blvd	Disbrow Street	1,059	36	38,126	AC	53	Poor
HUNTLEY	ACKMA00008	ACKMAN RD	SEC0000785	Enstrom Ln	Founders Field Blvd	583	36	20,998	AC	54	Poor
HUNTLEY	ACKMA00008	ACKMAN RD	SEC0000786	Sawyer St	Enstrom Ln	930	28	26,044	AC	55	Poor
HUNTLEY	ACKMA00008	ACKMAN RD	SEC0000787	Union Rd	Sawyer St	215	28	6,022	AC	56	Fair
HUNTLEY	ACORN00009	ACORN CT	SEC0000870	Oak Groove Dr	End	237	28	6,628	AC	29	Very Poor
HUNTLEY	ADRIA00010	ADRIAN CT	SEC0000727	Grimley St	End	255	28	7,129	AC	68	Fair
HUNTLEY	ADRIA00011	ADRIAN ST	SEC0000726	Adrian Ct	Fenwick Ln	1,295	28	36,247	AC	45	Poor
HUNTLEY	ALDRI00012	ALDRIDGE DR	SEC0000551	Mayflower Ln	Mayfield Ln	1,090	25	27,249	AC	100	Good
HUNTLEY	ALGON00013	ALGONQUIN RD	SEC0000405	Michael St	Carl St	680	65	44,170	AC	N/A	N/A
HUNTLEY	ALGON00013	ALGONQUIN RD	SEC0000406	Carl St	Elizabeth Ave	711	65	46,222	AC	N/A	N/A
HUNTLEY	ALGON00013	ALGONQUIN RD	SEC0000409	Mathew St	Michael St	340	65	22,097	AC	N/A	N/A
HUNTLEY	ALGON00013	ALGONQUIN RD	SEC0000411	Kathleen Ave	Mathew St	334	65	21,687	AC	N/A	N/A
HUNTLEY	ALGON00013	ALGONQUIN RD	SEC0000412	Elizabeth Ave	Ruth Rd	614	65	39,932	AC	N/A	N/A
HUNTLEY	ALGON00013	ALGONQUIN RD	SEC0000413	Cindy Jo Ave	Kathleen Ave	136	65	8,826	AC	N/A	N/A

Table A-1. 2021 PCI by road segment (continued).

NetworkID	BranchID	Branch Name	SectionID	From	To	Length	Width	Area	Surf. Type	PCI	PCI Category
HUNTLEY	ALGON00013	ALGONQUIN RD	SEC0000415	Phillip Dr	Cindy Jo Ave	187	65	12,168	AC	N/A	N/A
HUNTLEY	ALGON00013	ALGONQUIN RD	SEC0000417	N Church St	Phillip Dr	327	65	21,287	AC	N/A	N/A
HUNTLEY	ALGON00013	ALGONQUIN RD	SEC0000419	Illinois Route 47	N Church St	613	45	27,592	AC	N/A	N/A
HUNTLEY	ALGON00013	ALGONQUIN RD	SEC0000420	Ruth Rd	Northbridge Dr	1,325	65	86,095	AC	N/A	N/A
HUNTLEY	ALGON00013	ALGONQUIN RD	SEC0000425	Haligus Rd	Braemar Pkwy	1,148	65	74,611	AC	N/A	N/A
HUNTLEY	ALGON00013	ALGONQUIN RD	SEC0000604	Braemar Pkwy	Section Break	109	65	7,071	AC	N/A	N/A
HUNTLEY	ALGON00013	ALGONQUIN RD	SEC0000616	Oakcrest Dr	End	1,009	1	1,009	GR	N/A	N/A
HUNTLEY	ALGON00013	ALGONQUIN RD	SEC0000618	Illinois Route 47	Section Break	372	65	24,155	PCC	79	Satisfactory
HUNTLEY	ALGON00013	ALGONQUIN RD	SEC0000675	Northbridge Dr	Haligus Rd	1,290	65	83,844	AC	N/A	N/A
HUNTLEY	ALGON00013	ALGONQUIN RD	SEC0001294	Section Break	Algonquin Rd	90	65	5,819	AC	49	Poor
HUNTLEY	ALGON00013	ALGONQUIN RD	SEC0001322	Section Break	N Church St	156	45	7,040	AC	N/A	N/A
HUNTLEY	ALGON00013	ALGONQUIN RD	SEC0001323	Illinois Route 47	Section Break	457	45	20,545	PCC	N/A	N/A
HUNTLEY	ALLEG00014	ALLEGHENY CT	SEC0000520	Allegheny Pass	Loop	179	28	5,022	AC	100	Good
HUNTLEY	ALLEG00014	ALLEGHENY CT	SEC0000521	Loop	Loop	314	28	8,794	AC	100	Good
HUNTLEY	ALLEG00015	ALLEGHENY PASS	SEC0000519	Manhattan Dr	Golden Gate Ave	473	28	13,248	AC	100	Good
HUNTLEY	ALLEG00015	ALLEGHENY PASS	SEC0000539	Allegheny Ct	Manhattan Dr	649	28	18,173	AC	100	Good
HUNTLEY	ALLEG00015	ALLEGHENY PASS	SEC0000540	Wheatlands Wy	Allegheny Ct	303	28	8,480	AC	100	Good
HUNTLEY	ALLEG00015	ALLEGHENY PASS	SEC0001326	Golden Gate Ave	Capitol Ln	290	28	8,128	AC	100	Good
HUNTLEY	ALLIS00016	ALLISON CT	SEC0000025	Street End	Smith Dr	765	32	24,481	AC	29	Very Poor
HUNTLEY	APPLE00017	APPLEGATE DR	SEC0001155	Redmond Dr	Helena Rd	250	28	7,011	AC	32	Very Poor
HUNTLEY	APPLE00018	APPLEWOOD DR	SEC0001072	Cherry Hill Ln	Cold Springs Dr	893	28	24,993	AC	40	Very Poor
HUNTLEY	ARBOR00019	ARBORETUM LN	SEC0001225	Yellow Pine Dr	Hemlock Ct	303	28	8,478	AC	32	Very Poor
HUNTLEY	ARBOR00019	ARBORETUM LN	SEC0001226	Ivy Dr	Yellow Pine Dr	455	28	12,730	AC	34	Very Poor
HUNTLEY	ARLIN00020	ARLINGTON DR	SEC0001125	Dakota Fields Dr	Flowerwood Ln	736	28	20,620	AC	34	Very Poor
HUNTLEY	ARLIN00020	ARLINGTON DR	SEC0001126	Flowerwood Ln	Fieldstone Dr	1,359	28	38,052	AC	34	Very Poor
HUNTLEY	ASHCT00021	ASH CT	SEC0001081	Pheasant Ridge Dr	End	322	28	9,004	AC	32	Very Poor
HUNTLEY	ASHLE00022	ASHLEY CT	SEC0000467	Street End	Cambridge Drive	370	28	10,369	AC	75	Satisfactory
HUNTLEY	ASHLE00023	ASHLEY ST	SEC0000463	Wellington Dr	Cambridge Drive	1,174	28	32,870	AC	84	Satisfactory
HUNTLEY	ASHLE00023	ASHLEY ST	SEC0000601	Wellington Dr	Riverside Drive	893	28	25,018	AC	86	Good

Table A-1. 2021 PCI by road segment (continued).

NetworkID	BranchID	Branch Name	SectionID	From	To	Length	Width	Area	Surf. Type	PCI	PCI Category
HUNTLEY	AUBUR00024	AUBURN CT	SEC0000174	Braemar Pkwy	End	262	28	7,335	AC	100	Good
HUNTLEY	AZALE00025	AZALEA RDG	SEC0000919	Lavender St	Viola Pl	283	28	7,916	AC	36	Very Poor
HUNTLEY	AZALE00025	AZALEA RDG	SEC0001180	Saffron Tr	Clanyard Rd	183	28	5,118	AC	35	Very Poor
HUNTLEY	AZALE00025	AZALEA RDG	SEC0001181	Francesca Cove	Saffron Tr	164	28	4,602	AC	30	Very Poor
HUNTLEY	AZALE00025	AZALEA RDG	SEC0001183	Viola Pl	Francesca Cove	163	28	4,562	AC	43	Poor
HUNTLEY	BAKLE00027	BAKLEY ST	SEC0000338	Kiley Dr	Main St	736	32	23,563	AC	57	Fair
HUNTLEY	BALMO00028	BALMORAL CT	SEC0000468	Balmoral Dr	End	111	30	3,329	AC	100	Good
HUNTLEY	BALMO00029	BALMORAL DR	SEC0000630	Stockton Ln	Balmoral Ct	513	30	15,384	AC	100	Good
HUNTLEY	BALMO00029	BALMORAL DR	SEC0000631	Balmoral Ct	Jamestown Rd	293	30	8,783	AC	100	Good
HUNTLEY	BARBE00030	BARBERRY CT	SEC0000565	Barberry Ln	End	213	28	5,966	AC	74	Satisfactory
HUNTLEY	BARBE00031	BARBERRY LN	SEC0000572	Beacon Ave	Barberry Ct	953	28	26,689	AC	54	Poor
HUNTLEY	BARBE00031	BARBERRY LN	SEC0000575	Barberry Ct	Hopkins St	508	28	14,225	AC	45	Poor
HUNTLEY	BARTE00032	BARTELT CT	SEC0000749	Bartelt Ct	End	464	28	12,985	AC	62	Fair
HUNTLEY	BARTE00033	BARTELT LN	SEC0000748	Bartelt Ct	Garlieb Dr	409	28	11,442	AC	61	Fair
HUNTLEY	BARTE00033	BARTELT LN	SEC0000750	Grimley St	Bartelt Ct	838	28	23,470	AC	65	Fair
HUNTLEY	BARTO00034	BARTON AVE	SEC0000030	Shady Ln	Hideaway Dr	530	28	14,852	AC	36	Very Poor
HUNTLEY	BAUMG00035	BAUMGARTNER ST	SEC0000712	Farley Dr	Connor Ln	317	28	8,864	AC	61	Fair
HUNTLEY	BAUMG00035	BAUMGARTNER ST	SEC0000714	Cummings St	Farley Dr	1,093	28	30,591	AC	58	Fair
HUNTLEY	BAUMG00035	BAUMGARTNER ST	SEC0000715	Founders Field Blvd	Cummings St	238	28	6,664	AC	59	Fair
HUNTLEY	BAYHI00036	BAYHILL CT	SEC0000444	Northbridge Dr	End	190	28	5,308	AC	100	Good
HUNTLEY	BAYOU00037	BAYOU CT	SEC0000039	Wing Pointe Dr	End	596	28	16,695	AC	79	Satisfactory
HUNTLEY	BEACO00038	BEACON AVE	SEC0000569	Humbolt St	Jonamac Ave	446	28	12,497	AC	50	Poor
HUNTLEY	BEACO00038	BEACON AVE	SEC0000571	Beacon Ave	Barberry Ln	295	36	10,612	AC	46	Poor
HUNTLEY	BEACO00038	BEACON AVE	SEC0000573	Barberry Ln	Hopkins St	572	36	20,578	AC	39	Very Poor
HUNTLEY	BEACO00038	BEACON AVE	SEC0000574	Hopkins St	Dundee Rd	268	36	9,649	AC	33	Very Poor
HUNTLEY	BEAVE00039	BEAVER DAM LN	SEC0000902	Lowden St	Rock Island Tr	446	28	12,485	AC	40	Very Poor
HUNTLEY	BECKY00040	BECKY LEE TRC	SEC0000249	Lori Ln	End	115	28	3,227	AC	71	Satisfactory
HUNTLEY	BECKY00040	BECKY LEE TRC	SEC0000250	Frederick Wy	Lori Ln	275	28	7,707	AC	69	Fair
HUNTLEY	BEDFO00041	BEDFORD DR	SEC0000396	Bordeaux Drive	Yardley Drive	1,069	28	29,926	AC	70	Fair

Table A-1. 2021 PCI by road segment (continued).

NetworkID	BranchID	Branch Name	SectionID	From	To	Length	Width	Area	Surf. Type	PCI	PCI Category
HUNTLEY	BEDFO00041	BEDFORD DR	SEC0000482	Bordeaux Drive	Cambridge Drive	948	28	26,552	AC	69	Fair
HUNTLEY	BEDFO00041	BEDFORD DR	SEC0000500	Marvin Drive	Yardley Drive	296	28	8,293	AC	77	Satisfactory
HUNTLEY	BELLF00042	BELLFLOWER LN	SEC0000290	Bellflower Ln	Heatherdale Ln	149	28	4,176	AC	36	Very Poor
HUNTLEY	BELLF00042	BELLFLOWER LN	SEC0000357	Heatherdale Ln	Northfolk Dr	989	28	27,684	AC	30	Very Poor
HUNTLEY	BENNI00043	BENNINGTON DR	SEC0000179	Longfield Drive	Oxford Drive	307	28	8,588	AC	53	Poor
HUNTLEY	BENNI00043	BENNINGTON DR	SEC0000286	Scott Drive	Longfield Drive	305	28	8,533	AC	66	Fair
HUNTLEY	BENNI00043	BENNINGTON DR	SEC0000389	York Road	Scott Drive	470	28	13,160	AC	79	Satisfactory
HUNTLEY	BENNI00043	BENNINGTON DR	SEC0000475	Cambridge Drive	Wellington Drive	1,017	28	28,465	AC	86	Good
HUNTLEY	BENNI00043	BENNINGTON DR	SEC0000485	York Road	Wellington Drive	472	28	13,215	AC	76	Satisfactory
HUNTLEY	BENNI00043	BENNINGTON DR	SEC0000503	Sommerset Lane	Oxford Drive	304	28	8,521	AC	64	Fair
HUNTLEY	BERKS00044	BERKSHIRE LN	SEC0000481	Sheldon Rd	Jamestown Rd	1,179	28	33,018	AC	100	Good
HUNTLEY	BERKS00044	BERKSHIRE LN	SEC0000494	Fairfield Rd	Sheldon Rd	475	28	13,306	AC	100	Good
HUNTLEY	BERNI00045	BERNICE AVE	SEC0000432	N Church St	Cindy Jo Ave	514	30	15,419	AC	53	Poor
HUNTLEY	BETHE00046	BETHEL AVE	SEC0000264	Lancaster St	Heritage Ln	568	28	15,911	AC	92	Good
HUNTLEY	BETHE00046	BETHEL AVE	SEC0000276	Landsdale St	Lancaster St	352	28	9,861	AC	92	Good
HUNTLEY	BIGHO00047	BIG HORN DR	SEC0000282	W Summerview Dr	Wildrose Dr	1,125	28	31,513	AC	100	Good
HUNTLEY	BILTM00048	BILTMORE LN	SEC0001311	Biltmore Ln	Northbridge Dr	467	30	14,013	AC	100	Good
HUNTLEY	BIRDI00049	BIRDIE DR	SEC0001040	Golf View Dr	End	614	28	17,205	AC	21	Serious
HUNTLEY	BITTE00050	BITTERSWEET LN	SEC0000035	Summer Ridge Ln	Lilac Ln	708	28	19,822	AC	35	Very Poor
HUNTLEY	BLACK00051	BLACK OAK TRL	SEC0001033	Plum Grove Rd	Tuliptree Ln	293	28	8,196	AC	43	Poor
HUNTLEY	BLACK00051	BLACK OAK TRL	SEC0001034	Black Oak Trl	Tuliptree Ln	691	28	19,345	AC	44	Poor
HUNTLEY	BLACK00051	BLACK OAK TRL	SEC0001035	Laurel Ln	Black Oak Trl	275	28	7,709	AC	41	Poor
HUNTLEY	BLACK00051	BLACK OAK TRL	SEC0001037	Cold Springs Dr	Laurel Ln	321	28	8,983	AC	42	Poor
HUNTLEY	BLANC00052	BLANCHARD CT	SEC0000770	.	.	181	1	181	AC	N/A	N/A
HUNTLEY	BLOOM00053	BLOOMFIELD DR	SEC0000036	Shady Ln	Hideaway Dr	292	28	8,186	AC	15	Serious
HUNTLEY	BLOOM00053	BLOOMFIELD DR	SEC0000054	Westmore Rd	Shady Ln	311	28	8,695	AC	31	Very Poor
HUNTLEY	BLOOM00053	BLOOMFIELD DR	SEC0000085	Chestnut Ln	Westmore Rd	308	28	8,635	AC	29	Very Poor
HUNTLEY	BLOOM00053	BLOOMFIELD DR	SEC0000113	Windsor Dr	Chestnut Ln	363	28	10,150	AC	35	Very Poor
HUNTLEY	BLUEB00054	BLUE BAYOU DR	SEC0000064	Grand Canyon Avenue	Heartland Lane	302	28	8,465	AC	85	Satisfactory

Table A-1. 2021 PCI by road segment (continued).

NetworkID	BranchID	Branch Name	SectionID	From	To	Length	Width	Area	Surf. Type	PCI	PCI Category
HUNTLEY	BLUEB00054	BLUE BAYOU DR	SEC0000149	Grand Canyon Ave	Hartland Ln	1,283	28	35,922	AC	83	Satisfactory
HUNTLEY	BLUEB00055	BLUEBELL AVE	SEC0001097	Raintree Path	Raintree Path	619	28	17,343	AC	29	Very Poor
HUNTLEY	BLUEB00055	BLUEBELL AVE	SEC0001098	Raintree Path	Zinnia Ct	293	28	8,199	AC	26	Very Poor
HUNTLEY	BLUEB00055	BLUEBELL AVE	SEC0001100	Zinnia Ct	Del Webb Blvd	1,371	28	38,395	AC	31	Very Poor
HUNTLEY	BLUEB00056	BLUEBIRD LN	SEC0001242	Canary Ln	Robins Way	762	28	21,335	AC	71	Satisfactory
HUNTLEY	BONAI00057	BONAIRE RD	SEC0000156	Tanglewood Ln	Messiner Dr	464	28	13,000	AC	29	Very Poor
HUNTLEY	BONNI00058	BONNIE BRAE RD	SEC0000348	Main St	End	1,468	24	35,242	AC	48	Poor
HUNTLEY	BORDE00059	BORDEAUX DR	SEC0000380	Chetwood Drive	Dalton Drive	305	28	8,540	AC	70	Fair
HUNTLEY	BORDE00059	BORDEAUX DR	SEC0000484	Section Break West of Noelle Bend	Bedford Drive	312	28	8,741	AC	67	Fair
HUNTLEY	BORDE00059	BORDEAUX DR	SEC0000489	Bedford Drive	Chetwood Drive	305	28	8,540	AC	73	Satisfactory
HUNTLEY	BORDE00060	BORDEN ST	SEC0000556	Section Break	End	215	28	6,022	AC	94	Good
HUNTLEY	BORDE00060	BORDEN ST	SEC0001295	Illinois Route 47	Section Break	150	28	4,198	PCC	78	Satisfactory
HUNTLEY	BORHA00061	BORHART DR	SEC0000120	Windsor Dr	Westmore Rd	891	28	24,960	AC	44	Poor
HUNTLEY	BOXWO00062	BOXWOOD CT	SEC0000887	Elmwood Ct	End	122	28	3,416	AC	27	Very Poor
HUNTLEY	BRAEM00063	BRAEMAR PKWY	SEC0000175	Auburn Ct	Casselberry N	371	28	10,386	AC	100	Good
HUNTLEY	BRAEM00063	BRAEMAR PKWY	SEC0000339	Evendale Rd	End	425	28	11,894	AC	91	Good
HUNTLEY	BRAEM00063	BRAEMAR PKWY	SEC0000349	Dawson St	Evendale Rd	299	28	8,365	AC	100	Good
HUNTLEY	BRAEM00063	BRAEMAR PKWY	SEC0000352	Casselberry N	Casselberry S	300	28	8,387	AC	100	Good
HUNTLEY	BRAEM00063	BRAEMAR PKWY	SEC0000366	Casselberry S	Dawson St	302	28	8,467	AC	100	Good
HUNTLEY	BRAEM00063	BRAEMAR PKWY	SEC0000426	W Algonquin Rd	Auburn Ct	233	28	6,514	AC	96	Good
HUNTLEY	BRIAR00064	BRIARGATE DR	SEC0000963	Penefield Ln	Section Break	393	28	10,990	AC	25	Serious
HUNTLEY	BRIAR00064	BRIARGATE DR	SEC0000964	Section Break	End	220	28	6,158	AC	15	Serious
HUNTLEY	BRIAR00064	BRIARGATE DR	SEC0000966	Patriot Way	Penefield Ln	511	28	14,310	AC	39	Very Poor
HUNTLEY	BRIER00065	BRIER HILL RD	SEC0000945	Copperwynd Rd	Section Break	93	20	1,860	AC	54	Poor
HUNTLEY	BRIER00065	BRIER HILL RD	SEC0000946	End	Section Break	368	20	7,351	AC	28	Very Poor
HUNTLEY	BRIER00065	BRIER HILL RD	SEC0000959	Section Break	Copperwynd Rd	1,501	20	30,020	AC	69	Fair
HUNTLEY	BRIGH00066	BRIGHTON LN	SEC0000469	Riverside Drive	Wellington Dr	900	38	34,191	AC	74	Satisfactory
HUNTLEY	BRIST00067	BRISTOL LN	SEC0000237	Devon Ct	Bristol Ln	241	28	6,735	AC	100	Good
HUNTLEY	BRIST00067	BRISTOL LN	SEC0000516	Buckingham Ct	Devon Ct	475	28	13,305	AC	100	Good

Table A-1. 2021 PCI by road segment (continued).

NetworkID	BranchID	Branch Name	SectionID	From	To	Length	Width	Area	Surf. Type	PCI	PCI Category
HUNTLEY	BRIST00067	BRISTOL LN	SEC0000613	Bristol Ln	Abbey Rd	1,307	28	36,609	AC	100	Good
HUNTLEY	BRIST00067	BRISTOL LN	SEC0000657	Durham Dr	Buckingham Ct	324	28	9,080	AC	100	Good
HUNTLEY	BRITT00068	BRITTANY AVE	SEC0000401	Douglas Ave	End	604	28	16,919	AC	44	Poor
HUNTLEY	BROOK00069	BROOKSIDE CT	SEC0000948	Farm Hill Dr	End	291	28	8,140	AC	25	Serious
HUNTLEY	BROOK00070	BROOKWOOD DR	SEC0000135	W Deer Meadow Ln	Wildrose Dr	812	28	22,746	AC	100	Good
HUNTLEY	BROOK00070	BROOKWOOD DR	SEC0000247	W Bull Ridge Dr	W Deer Meadow Ln	963	28	26,959	AC	100	Good
HUNTLEY	BRUNS00071	BRUNSCHON LN	SEC0000758	Cummings St	Williams Dr	924	28	25,884	AC	57	Fair
HUNTLEY	BST00026	B ST	SEC0000691	Vine St	End	96	18	1,728	AC	96	Good
HUNTLEY	BUCKD00072	BUCK DR	SEC0000666	.	.	109	1	109	AC	N/A	N/A
HUNTLEY	BUCKD00072	BUCK DR	SEC0000667	.	.	82	1	82	AC	N/A	N/A
HUNTLEY	BUCKI00073	BUCKINGHAM CT	SEC0000166	Bristol Ln	End	555	28	15,550	AC	100	Good
HUNTLEY	BULLR00074	BULL RIDGE DR	SEC0000248	Stonewater Crossing	Brookwood Dr	437	28	12,245	AC	99	Good
HUNTLEY	BULLR00074	BULL RIDGE DR	SEC0000254	Brookwood Dr	W Coventry Ln	836	28	23,416	AC	100	Good
HUNTLEY	BURGU00075	BURGUNDY WAY	SEC0000953	Scarlet Rd	Copper Ln	580	28	16,240	AC	53	Poor
HUNTLEY	BURHA00076	BURHAM ST	SEC0000013	Latham Trail	Countryview Blvd	278	28	7,782	AC	25	Serious
HUNTLEY	BURHA00076	BURHAM ST	SEC0000019	Hideaway Dr	Latham Trail	503	28	14,079	AC	31	Very Poor
HUNTLEY	BUTLE00077	BUTLER LN	SEC0000794	Street End	Sawyer Street	152	28	4,264	AC	100	Good
HUNTLEY	BUTLE00077	BUTLER LN	SEC0000795	Sawyer Street	Cook Way	316	28	8,848	AC	86	Good
HUNTLEY	BUTLE00077	BUTLER LN	SEC0000796	Cook Way	Clinnin lane	316	28	8,848	AC	91	Good
HUNTLEY	BUTLE00077	BUTLER LN	SEC0000797	Clinnin Lane	Pearsall Drive	316	28	8,848	AC	91	Good
HUNTLEY	CADEN00078	CADENCE DR	SEC0000987	Green Meadows Ave	Crestview Dr	460	28	12,881	AC	39	Very Poor
HUNTLEY	CALDW00079	CALDWELL DR	SEC0000398	Abbey Rd	Aberdeen Ln	273	30	8,190	AC	100	Good
HUNTLEY	CALDW00079	CALDWELL DR	SEC0000399	Rainsford Dr	Abbey Rd	350	30	10,490	AC	100	Good
HUNTLEY	CALDW00079	CALDWELL DR	SEC0000496	Aberdeen Ln	Fairfield Rd	310	30	9,309	AC	100	Good
HUNTLEY	CALDW00079	CALDWELL DR	SEC0000498	Fairfield Rd	Sheldon Rd	356	30	10,672	AC	100	Good
HUNTLEY	CALDW00079	CALDWELL DR	SEC0000510	Sheldon Rd	Diana Ln	711	30	21,329	AC	100	Good
HUNTLEY	CAMBR00080	CAMBRIA CT	SEC0000374	Northbridge Dr	End	474	28	13,277	AC	98	Good
HUNTLEY	CAMBR00081	CAMBRIDGE DR	SEC0000464	Reed Road	Ashley Court	183	40	7,325	AC	42	Poor
HUNTLEY	CAMBR00081	CAMBRIDGE DR	SEC0000471	Bedford Drive	Ashley Street	314	28	8,780	AC	72	Satisfactory

Table A-1. 2021 PCI by road segment (continued).

NetworkID	BranchID	Branch Name	SectionID	From	To	Length	Width	Area	Surf. Type	PCI	PCI Category
HUNTLEY	CAMBR00081	CAMBRIDGE DR	SEC0000480	Compton Drive	Bennington Drive	324	28	9,078	AC	70	Fair
HUNTLEY	CAMBR00081	CAMBRIDGE DR	SEC0000486	Compton Drive	Dunhill Drive	305	28	8,540	AC	74	Satisfactory
HUNTLEY	CANAR00082	CANARY LN	SEC0001239	Ivy Dr	Mockingbird Ct	544	28	15,226	AC	64	Fair
HUNTLEY	CANAR00082	CANARY LN	SEC0001241	Mockingbird Ct	Bluebird Ln	211	28	5,912	AC	75	Satisfactory
HUNTLEY	CANAR00082	CANARY LN	SEC0001245	Bluebird Ln	Meadowlark Ln	237	28	6,633	AC	72	Satisfactory
HUNTLEY	CAPEC00083	CAPE COD LN	SEC0000005	Niagra Rd	Wing Pointe Dr	1,929	28	54,017	AC	84	Satisfactory
HUNTLEY	CAPEC00083	CAPE COD LN	SEC0000060	Wing Pointe Dr	Great Plains Dr	306	28	8,582	AC	78	Satisfactory
HUNTLEY	CAPEC00083	CAPE COD LN	SEC0000198	Haligus Rd	Niagra Rd	720	28	20,154	AC	92	Good
HUNTLEY	CAPEC00083	CAPE COD LN	SEC0000216	Haligus Rd	Grand Canyon Ave	882	28	24,707	AC	81	Satisfactory
HUNTLEY	CAPEC00083	CAPE COD LN	SEC0000217	Grand Canyon Ave	End	972	28	27,225	AC	82	Satisfactory
HUNTLEY	CAPIT00084	CAPITOL LN	SEC0000546	Douglas Ave	Golden Gate Ave	185	28	5,184	AC	100	Good
HUNTLEY	CAPIT00084	CAPITOL LN	SEC0000548	Golden Gate Ave	Nantucket Ln	315	28	8,810	AC	100	Good
HUNTLEY	CAPIT00084	CAPITOL LN	SEC0001315	Golden Gate Ave	Douglas Ave	812	28	22,742	AC	97	Good
HUNTLEY	CARLS00085	CARL ST	SEC0000403	W Algonquin Road	Douglas Ave	727	28	20,362	AC	43	Poor
HUNTLEY	CARME00086	CARMEL CT	SEC0001175	Carmel Ln	End	301	28	8,420	AC	29	Very Poor
HUNTLEY	CAROL00087	CAROL LN	SEC0000518	Street End	Lincoln Street	68	1	68	GR	N/A	N/A
HUNTLEY	CARRI00088	CARRIAGE WAY LN	SEC0000853	.	.	45	1	45	AC	N/A	N/A
HUNTLEY	CARVE00089	CARVER LN	SEC0000594	Fitzgerald Lane	Richmond Lane	875	28	24,507	AC	91	Good
HUNTLEY	CASSE00090	CASSELBERRY N	SEC0000354	Braemar Pkwy	Casselberry S	986	28	27,611	AC	98	Good
HUNTLEY	CASSE00091	CASSELBERRY S	SEC0000351	Preston Pkwy	Braemar Pkwy	808	28	22,617	AC	99	Good
HUNTLEY	CASSE00091	CASSELBERRY S	SEC0000353	Casselberry N	Preston Pkwy	437	28	12,245	AC	100	Good
HUNTLEY	CASTL00092	CASTLE ROCK DR	SEC0001142	Starved Rock Pl	Wedgemere Dr	695	28	19,453	AC	28	Very Poor
HUNTLEY	CEDAR00093	CEDAR CREST LN	SEC0000912	Red Alder Ave	Poplar Way	262	28	7,336	AC	62	Fair
HUNTLEY	CEDAR00093	CEDAR CREST LN	SEC0001221	Pineview Dr	Poplar Way	622	28	17,409	AC	43	Poor
HUNTLEY	CENTE00094	CENTENNIAL AVE	SEC0000265	Heritage Ln	Heritage Ln	1,553	28	43,495	AC	84	Satisfactory
HUNTLEY	CENTR00095	CENTRAL PARK BLVD	SEC0000176	Sunbury St	Middletown Ln	294	32	9,404	AC	83	Satisfactory
HUNTLEY	CENTR00095	CENTRAL PARK BLVD	SEC0000291	Lansdale St	Heritage Ln	215	32	6,878	AC	95	Good
HUNTLEY	CENTR00095	CENTRAL PARK BLVD	SEC0000303	Middletown Ln	Lansdale St	317	32	10,159	AC	91	Good
HUNTLEY	CENTR00095	CENTRAL PARK BLVD	SEC0000313	Dutch Barn St	Sunbury St	419	32	13,413	AC	76	Satisfactory

Table A-1. 2021 PCI by road segment (continued).

NetworkID	BranchID	Branch Name	SectionID	From	To	Length	Width	Area	Surf. Type	PCI	PCI Category
HUNTLEY	CENTR00095	CENTRAL PARK BLVD	SEC0000314	Fleetwood St	Dutch Barn St	306	32	9,807	AC	85	Satisfactory
HUNTLEY	CENTR00095	CENTRAL PARK BLVD	SEC0000322	Main St	Fleetwood St	280	32	8,948	AC	93	Good
HUNTLEY	CENTR00095	CENTRAL PARK BLVD	SEC0000562	Leland Ln	End	399	32	12,770	AC	73	Satisfactory
HUNTLEY	CENTR00095	CENTRAL PARK BLVD	SEC0000568	Heritage Ln	Leland Ln	1,441	32	46,125	AC	59	Fair
HUNTLEY	CHANW00096	CHANWAHON RD	SEC0001139	Wedgemere Dr	Lowden St	459	28	12,848	AC	35	Very Poor
HUNTLEY	CHARL00097	CHARLES ST	SEC0000402	Douglas Ave	End	559	28	15,640	AC	35	Very Poor
HUNTLEY	CHATF00098	CHATFIELD CROSSING	SEC0000122	Sunderlin Dr	Westmore Rd	812	28	22,743	AC	42	Poor
HUNTLEY	CHATF00098	CHATFIELD CROSSING	SEC0000143	Windsor Dr	Sunderlin Dr	280	28	7,848	AC	47	Poor
HUNTLEY	CHERR00099	CHERRY HILL LN	SEC0001073	Applewood Dr	Oak Grove Dr	501	28	14,040	AC	36	Very Poor
HUNTLEY	CHEST00100	CHESTNUT LN	SEC0000086	Harrison Rd	Bloomfield Dr	279	28	7,817	AC	38	Very Poor
HUNTLEY	CHEST00100	CHESTNUT LN	SEC0000088	Kirkland Dr	Harrison Rd	861	28	24,119	AC	38	Very Poor
HUNTLEY	CHETW00101	CHETWOOD DR	SEC0000394	Yardley Drive	Bordeaux Drive	910	28	25,468	AC	83	Satisfactory
HUNTLEY	CHETW00101	CHETWOOD DR	SEC0000488	Cambridge Drive	Bordeaux Drive	731	28	20,468	AC	79	Satisfactory
HUNTLEY	CINDY00102	CINDY JO AVE	SEC0000370	Edward Av	Bernice Ave	329	30	9,866	AC	71	Satisfactory
HUNTLEY	CINDY00102	CINDY JO AVE	SEC0000430	Bernice Ave	W Algonquin Rd	350	30	10,499	AC	70	Fair
HUNTLEY	CINDY00102	CINDY JO AVE	SEC0000434	Ronald St	Edward Ave	332	30	9,974	AC	73	Satisfactory
HUNTLEY	CINDY00102	CINDY JO AVE	SEC0000441	Joan Ave	Ronald St	328	30	9,826	AC	68	Fair
HUNTLEY	CINDY00102	CINDY JO AVE	SEC0000445	Joan Ave	End	680	30	20,402	AC	40	Very Poor
HUNTLEY	CLANY00103	CLANYARD RD	SEC0001177	Coutryview Blvd	Azalea Rdige	1,206	38	45,810	AC	58	Fair
HUNTLEY	CLANY00103	CLANYARD RD	SEC0001178	Azalea Rdige	Lilly Ln	891	38	33,842	AC	51	Poor
HUNTLEY	CLANY00103	CLANYARD RD	SEC0001179	Lilly Ln	Copperwynd Rd	810	38	30,772	AC	47	Poor
HUNTLEY	CLANY00103	CLANYARD RD	SEC0001198	.	.	1,324	1	1,324	GR	N/A	N/A
HUNTLEY	CLARK00104	CLARK LN	SEC0000586	Elliot Ln	Kinzie Ln	575	28	16,098	AC	86	Good
HUNTLEY	CLINN00105	CLINNIN LN	SEC0000790	Sawyer Street	Cook Way	305	28	8,531	AC	86	Good
HUNTLEY	CLINN00105	CLINNIN LN	SEC0000791	Clinnin Lane	Cook Way	982	28	27,483	AC	79	Satisfactory
HUNTLEY	COLDS00106	COLD SPRINGS DR	SEC0000864	Farm Hill Dr	Oak Grove Dr	674	38	25,622	AC	45	Poor
HUNTLEY	COLDS00106	COLD SPRINGS DR	SEC0000888	Mulberry Ct	Farm Hill Dr	361	38	13,700	AC	55	Poor
HUNTLEY	COLDS00106	COLD SPRINGS DR	SEC0001028	Del Webb Blvd	Hickory Ct	196	38	7,448	AC	25	Serious
HUNTLEY	COLDS00106	COLD SPRINGS DR	SEC0001038	Black Oak Tr	Golf View Dr	488	38	18,559	AC	33	Very Poor

Table A-1. 2021 PCI by road segment (continued).

NetworkID	BranchID	Branch Name	SectionID	From	To	Length	Width	Area	Surf. Type	PCI	PCI Category
HUNTLEY	COLDS00106	COLD SPRINGS DR	SEC0001045	Golf View Dr	Elmwood Ct	591	38	22,446	AC	32	Very Poor
HUNTLEY	COLDS00106	COLD SPRINGS DR	SEC0001048	Elmwood Ct	Mulberry Ct	283	38	10,743	AC	39	Very Poor
HUNTLEY	COLDS00106	COLD SPRINGS DR	SEC0001051	Oak Grove Dr	Sycamore Ct	347	38	13,178	AC	42	Poor
HUNTLEY	COLDS00106	COLD SPRINGS DR	SEC0001052	Sycamore Ct	Whispering Oak Ct	416	38	15,797	AC	57	Fair
HUNTLEY	COLDS00106	COLD SPRINGS DR	SEC0001053	Whispering Oak Ct	Scenic Ridge	492	38	18,701	AC	67	Fair
HUNTLEY	COLDS00106	COLD SPRINGS DR	SEC0001054	Scenic Ridge	Applewood Dr	330	38	12,539	AC	43	Poor
HUNTLEY	COLDS00106	COLD SPRINGS DR	SEC0001055	Applewood Dr	Winding Creek Loop	248	38	9,436	AC	60	Fair
HUNTLEY	COLDS00106	COLD SPRINGS DR	SEC0001056	Winding Creek Loop	Pheasant Ridge Dr	205	38	7,795	AC	40	Very Poor
HUNTLEY	COLDS00106	COLD SPRINGS DR	SEC0001057	Pheasant Ridge Dr	Winding Creek Loop	305	38	11,575	AC	51	Poor
HUNTLEY	COLDS00106	COLD SPRINGS DR	SEC0001058	Winding Creek Loop	Woodridge Dr	565	38	21,473	AC	49	Poor
HUNTLEY	COLDS00106	COLD SPRINGS DR	SEC0001059	Woodridge Dr	W Fox Run Ct	176	38	6,703	AC	56	Fair
HUNTLEY	COLDS00106	COLD SPRINGS DR	SEC0001060	W Fox Run Ct	Prairie Dr	268	38	10,186	AC	56	Fair
HUNTLEY	COLDS00106	COLD SPRINGS DR	SEC0001061	Prairie Dr	Stone Creek Ct	434	38	16,488	AC	55	Poor
HUNTLEY	COLDS00106	COLD SPRINGS DR	SEC0001062	Stone Creek Ct	Del Webb Blvd	704	38	26,758	AC	44	Poor
HUNTLEY	COLDS00106	COLD SPRINGS DR	SEC0001088	Hickory Ct	Plum Grove Rd	284	38	10,794	AC	37	Very Poor
HUNTLEY	COLDS00106	COLD SPRINGS DR	SEC0001089	Plum Grove Rd	Black Oak Trl	473	38	17,980	AC	42	Poor
HUNTLEY	COMPT00107	COMPTON DR	SEC0000491	Cambridge Drive	York Road	1,013	28	28,353	AC	81	Satisfactory
HUNTLEY	COMPT00107	COMPTON DR	SEC0000504	Sommerset Lane	York Road	1,281	28	35,855	AC	88	Good
HUNTLEY	CONCO00108	CONCORD LN	SEC0000428	Northbridge Dr	Eastwood Dr	722	30	21,672	AC	100	Good
HUNTLEY	CONCO00108	CONCORD LN	SEC0001309	Eastwood Dr	Sawgrass Ln	422	30	12,672	AC	100	Good
HUNTLEY	CONNO00109	CONNOR LN	SEC0000708	Baumgartner St	Farley Dr	515	28	14,420	AC	66	Fair
HUNTLEY	CONNO00109	CONNOR LN	SEC0000709	Cummings St	Baumgartner St	316	28	8,848	AC	55	Poor
HUNTLEY	COOKW00110	COOK WAY	SEC0000792	Butler Lane	Clinnin Lane	668	28	18,704	AC	94	Good
HUNTLEY	COPPE00111	COPPER LN	SEC0000949	Tawny Ln	Copperwynd Rd	194	28	5,422	AC	41	Poor
HUNTLEY	COPPE00111	COPPER LN	SEC0000952	Burgundy Way	Tawny Ln	280	28	7,840	AC	48	Poor
HUNTLEY	COPPE00111	COPPER LN	SEC0001199	Scarlet Rd	Burgundy Way	392	28	10,983	AC	57	Fair
HUNTLEY	COPPE00112	COPPERWYND RD	SEC0000957	Copper Ln	Brier Hill Rd	198	38	7,518	AC	69	Fair
HUNTLEY	COPPE00112	COPPERWYND RD	SEC0000958	Scarlet Rd	Copper Ln	580	38	22,040	AC	58	Fair
HUNTLEY	COPPE00112	COPPERWYND RD	SEC0001246	Clanyard Rd	Scarlet Rd	508	38	19,293	AC	63	Fair

Table A-1. 2021 PCI by road segment (continued).

NetworkID	BranchID	Branch Name	SectionID	From	To	Length	Width	Area	Surf. Type	PCI	PCI Category
HUNTLEY	CORAL00113	CORAL ST	SEC0000325	Woodstock St	N Church St	335	22	7,371	AC	79	Satisfactory
HUNTLEY	CORAL00113	CORAL ST	SEC0000326	Dwyer St	Main St	118	38	4,485	AC	71	Satisfactory
HUNTLEY	CORAL00113	CORAL ST	SEC0000327	Coral St	Woodstock St	261	24	6,255	AC	82	Satisfactory
HUNTLEY	CORTL00114	CORTLAND LN	SEC0000451	Northbridge Dr	Greywall Ln	1,201	30	36,028	AC	100	Good
HUNTLEY	COUNT00115	COUNTRYVIEW BLVD	SEC0000056	Wilshire Wy	Burham St	939	48	45,066	AC	31	Very Poor
HUNTLEY	COUNT00115	COUNTRYVIEW BLVD	SEC0000070	Hemmer Rd	Dakota Fields Dr	254	48	12,176	AC	56	Fair
HUNTLEY	COUNT00115	COUNTRYVIEW BLVD	SEC0000071	Dakota Fields Dr	Wilshire Wy	1,203	48	57,760	AC	29	Very Poor
HUNTLEY	COUNT00115	COUNTRYVIEW BLVD	SEC0001103	Meadow View Ct	Meadow View Ct	257	48	12,339	AC	44	Poor
HUNTLEY	COUNT00115	COUNTRYVIEW BLVD	SEC0001104	Muir Dr	Roosevelt Dr	1,389	48	66,687	AC	47	Poor
HUNTLEY	COUNT00115	COUNTRYVIEW BLVD	SEC0001105	Fieldstone Dr	Muir Dr	352	48	16,878	AC	42	Poor
HUNTLEY	COUNT00115	COUNTRYVIEW BLVD	SEC0001106	Clanyard Rd	Fieldstone Dr	902	48	43,310	AC	47	Poor
HUNTLEY	COUNT00115	COUNTRYVIEW BLVD	SEC0001107	Dakota Fields St	Clanyard Rd	1,307	48	62,757	AC	32	Very Poor
HUNTLEY	COUNT00115	COUNTRYVIEW BLVD	SEC0001108	Burham St	Dakota Fields St	432	48	20,735	AC	33	Very Poor
HUNTLEY	COUNT00115	COUNTRYVIEW BLVD	SEC0001202	Industrial Ct	Sun City Blvd	752	48	36,086	AC	40	Very Poor
HUNTLEY	COUNT00115	COUNTRYVIEW BLVD	SEC0001255	Redmond Dr	Meadow View Ct	360	48	17,261	AC	44	Poor
HUNTLEY	COUNT00115	COUNTRYVIEW BLVD	SEC0001256	Meadow View Ct	Industrial Ct	167	48	8,011	AC	40	Very Poor
HUNTLEY	COVEN00116	COVENTRY LN	SEC0000253	W Bull Ridge Dr	Wildrose Dr	311	28	8,695	AC	97	Good
HUNTLEY	COVEN00116	COVENTRY LN	SEC0000256	Stonewater Crossing	Primerose Ct	300	28	8,406	AC	100	Good
HUNTLEY	COVEN00116	COVENTRY LN	SEC0000259	Morning Glory Ln	W Bull Ridge Dr	591	28	16,550	AC	100	Good
HUNTLEY	COVEN00116	COVENTRY LN	SEC0000260	Primerose Ct	Morning Glory Ln	283	28	7,930	AC	100	Good
HUNTLEY	COVEY00117	COVEY LN	SEC0000139	Sunderlin Dr	Westmore Rd	961	28	26,904	AC	41	Poor
HUNTLEY	CREST00118	CRESTVIEW DR	SEC0001203	Woodland Tr	Sun City Blvd	497	38	18,874	AC	51	Poor
HUNTLEY	CREST00118	CRESTVIEW DR	SEC0001204	Timber Creek Dr	Woodland Tr	753	38	28,631	AC	50	Poor
HUNTLEY	CREST00118	CRESTVIEW DR	SEC0001209	Section Break	Timber Creek Dr	213	38	8,107	AC	26	Very Poor
HUNTLEY	CREST00118	CRESTVIEW DR	SEC0001210	Green Meadow Ave	Section Break	518	38	19,672	AC	34	Very Poor
HUNTLEY	CREST00118	CRESTVIEW DR	SEC0001211	Longmeadow Dr	Green Meadow Ave	447	28	12,512	AC	27	Very Poor
HUNTLEY	CREST00118	CRESTVIEW DR	SEC0001212	Rockton Tr	Longmeadow Dr	299	28	8,366	AC	35	Very Poor
HUNTLEY	CREST00118	CRESTVIEW DR	SEC0001213	Cadence Dr	Rockton Tr	288	28	8,053	AC	29	Very Poor
HUNTLEY	CREST00118	CRESTVIEW DR	SEC0001214	Glenwood Dr	Cadence Dr	258	28	7,218	AC	33	Very Poor

Table A-1. 2021 PCI by road segment (continued).

NetworkID	BranchID	Branch Name	SectionID	From	To	Length	Width	Area	Surf. Type	PCI	PCI Category
HUNTLEY	CROWL00119	CROWLEY CT	SEC0000780	.	.	210	1	210	AC	N/A	N/A
HUNTLEY	CUMMI00120	CUMMINGS ST	SEC0000702	Hawley Ln	Davis Ln	303	28	8,486	AC	60	Fair
HUNTLEY	CUMMI00120	CUMMINGS ST	SEC0000706	Hawley Ln	Connor Ln	315	28	8,821	AC	52	Poor
HUNTLEY	CUMMI00120	CUMMINGS ST	SEC0000711	Connor Ln	Baumgartner St	739	28	20,697	AC	60	Fair
HUNTLEY	CUMMI00120	CUMMINGS ST	SEC0000717	Baumgartner St	Williams Dr	937	28	26,243	AC	60	Fair
HUNTLEY	CUMMI00120	CUMMINGS ST	SEC0000755	Williams Dr	Brunschon Ln	903	28	25,279	AC	61	Fair
HUNTLEY	CUMMI00120	CUMMINGS ST	SEC0000756	Brunschon Ln	Day Dr	686	28	19,212	AC	56	Fair
HUNTLEY	DAFFO00121	DAFFODIL DR	SEC0001189	Viola Pl	Ginger Wy	265	28	7,414	AC	48	Poor
HUNTLEY	DAFFO00121	DAFFODIL DR	SEC0001190	Ginger Wy	Saffron Tr	366	28	10,240	AC	44	Poor
HUNTLEY	DAKOT00122	DAKOTA FIELDS DR	SEC0000027	Wildwood Ln	Winterberry Ln	249	38	9,478	AC	55	Poor
HUNTLEY	DAKOT00122	DAKOTA FIELDS DR	SEC0000052	Honeysuckle Dr	Wildwood Ln	354	38	13,437	AC	54	Poor
HUNTLEY	DAKOT00122	DAKOTA FIELDS DR	SEC0000069	Countryview Blvd	Honeysuckle Dr	211	38	8,008	AC	48	Poor
HUNTLEY	DAKOT00122	DAKOTA FIELDS DR	SEC0001114	Fallow Dr	Countryview Blvd	213	38	8,093	AC	55	Poor
HUNTLEY	DAKOT00122	DAKOTA FIELDS DR	SEC0001116	Moonlight Ridge Ct	Fallow Dr	570	38	21,675	AC	45	Poor
HUNTLEY	DAKOT00122	DAKOTA FIELDS DR	SEC0001117	Wildflower Ln	Moonlight Ridge Ct	636	38	24,172	AC	47	Poor
HUNTLEY	DAKOT00122	DAKOTA FIELDS DR	SEC0001118	Winterberry Ln	Wildflower Ln	737	38	27,991	AC	46	Poor
HUNTLEY	DALTO00123	DALTON DR	SEC0000379	Cambridge Drive	Bordeaux Drive	410	28	11,489	AC	61	Fair
HUNTLEY	DALTO00123	DALTON DR	SEC0000392	Yardley Drive	Bordeaux Drive	750	28	21,010	AC	73	Satisfactory
HUNTLEY	DANIE00124	DANIEL LN	SEC0000004	Davey Dr	Pine Wy	180	30	5,390	AC	78	Satisfactory
HUNTLEY	DANIE00124	DANIEL LN	SEC0000611	Woodcreek Dr E	Woodcreek Dr	809	30	24,282	AC	69	Fair
HUNTLEY	DANIE00124	DANIEL LN	SEC0000612	Pine Wy	Daniel Ln	172	30	5,153	AC	58	Fair
HUNTLEY	DAPHN00125	DAPHNE DR	SEC0000898	End	Lavender St	126	28	3,539	AC	40	Very Poor
HUNTLEY	DAPHN00125	DAPHNE DR	SEC0000899	Lilly Ln	End	260	28	7,274	AC	28	Very Poor
HUNTLEY	DAPHN00125	DAPHNE DR	SEC0001186	Lavender St	Viola Pl	272	28	7,630	AC	34	Very Poor
HUNTLEY	DAPHN00125	DAPHNE DR	SEC0001194	Viola Pl	Ginger Wy	250	28	7,007	AC	39	Very Poor
HUNTLEY	DAPHN00125	DAPHNE DR	SEC0001195	Ginger Wy	Lilly Ln	421	28	11,791	AC	34	Very Poor
HUNTLEY	DAVEY00126	DAVEY DR	SEC0000192	Frederick Wy	Woodcreek Dr E	250	28	7,000	AC	53	Poor
HUNTLEY	DAVEY00126	DAVEY DR	SEC0000193	Frederick Wy	Woodcreek Dr	795	28	22,268	AC	64	Fair
HUNTLEY	DAVIS00127	DAVIS LN	SEC0000701	Cummings St	Farley Dr	805	28	22,544	AC	60	Fair

Table A-1. 2021 PCI by road segment (continued).

NetworkID	BranchID	Branch Name	SectionID	From	To	Length	Width	Area	Surf. Type	PCI	PCI Category
HUNTLEY	DAWSO00128	DAWSON ST	SEC0000365	Braemar Pkwy	Preston Pkwy	930	28	26,044	AC	99	Good
HUNTLEY	DAYDR00129	DAY DR	SEC0000752	Cummings St	Reed Rd	298	28	8,344	AC	61	Fair
HUNTLEY	DEANS00130	DEAN ST	SEC0000189	Woodcreek Dr	Illinois Route 47	765	20	15,293	AC	84	Satisfactory
HUNTLEY	DEANS00130	DEAN ST	SEC0000277	Martin Dr	Woodcreek Dr	1,551	20	31,019	AC	64	Fair
HUNTLEY	DEANS00130	DEAN ST	SEC0000306	Mill St	Martin Dr	783	20	15,658	AC	53	Poor
HUNTLEY	DEARB00131	DEARBORN TRL	SEC0000979	Woodland Trl	End	664	28	18,590	AC	37	Very Poor
HUNTLEY	DEARB00131	DEARBORN TRL	SEC0000980	Timber Creek Dr	Woodland Tr	751	28	21,023	AC	49	Poor
HUNTLEY	DEERP00132	DEERPATH CT	SEC0001018	Foxtail Ln	End	271	28	7,598	AC	28	Very Poor
HUNTLEY	DELAN00134	DELANEY RD	SEC0000207	Hemmer Rd	Wembley Dr	163	28	4,577	AC	28	Very Poor
HUNTLEY	DELAN00134	DELANEY RD	SEC0000209	Wembley Dr	Evergreen Ln	274	28	7,663	AC	27	Very Poor
HUNTLEY	DELAN00134	DELANEY RD	SEC0000211	Evergreen Ln	Tanglewood Ln	257	28	7,198	AC	35	Very Poor
HUNTLEY	DELAN00134	DELANEY RD	SEC0000212	Tanglewood Ln	Messiner Dr	425	28	11,887	AC	37	Very Poor
HUNTLEY	DELWE00133	DEL WEBB BLVD	SEC0000046	Stonewater Crossing	Sweetwater Ln	956	48	45,906	AC	99	Good
HUNTLEY	DELWE00133	DEL WEBB BLVD	SEC0000068	Nottingham Dr	Hemmer Rd	238	48	11,432	AC	98	Good
HUNTLEY	DELWE00133	DEL WEBB BLVD	SEC0000078	Summer Ridge Ln	Nottingham Dr	557	48	26,732	AC	90	Good
HUNTLEY	DELWE00133	DEL WEBB BLVD	SEC0000080	Sweetwater Ln	Wildrose Dr	653	48	31,333	AC	92	Good
HUNTLEY	DELWE00133	DEL WEBB BLVD	SEC0000083	Wildrose Dr	Summer Ridge Ln	432	48	20,747	AC	93	Good
HUNTLEY	DELWE00133	DEL WEBB BLVD	SEC0001004	Illinois Dr	Farm Hill Dr	567	48	27,212	AC	69	Fair
HUNTLEY	DELWE00133	DEL WEBB BLVD	SEC0001005	Sun City Blvd	Illinois Dr	742	48	35,600	AC	73	Satisfactory
HUNTLEY	DELWE00133	DEL WEBB BLVD	SEC0001006	Farm Hill Dr	Cold Springs Dr	1,294	48	62,094	AC	69	Fair
HUNTLEY	DELWE00133	DEL WEBB BLVD	SEC0001007	Cold Springs Dr	Windy Prarier Dr	1,311	48	62,913	AC	69	Fair
HUNTLEY	DELWE00133	DEL WEBB BLVD	SEC0001008	Windy Prarier Dr	Illinois Route 47	1,091	48	52,383	AC	72	Satisfactory
HUNTLEY	DELWE00133	DEL WEBB BLVD	SEC0001021	Drendel Rd	Sun City Blvd	358	48	17,187	AC	74	Satisfactory
HUNTLEY	DELWE00133	DEL WEBB BLVD	SEC0001026	Eakin Creek Ct	Drendel Rd	443	48	21,260	AC	71	Satisfactory
HUNTLEY	DELWE00133	DEL WEBB BLVD	SEC0001091	Stonewater Crossing	Cold Springs Dr	1,283	48	61,580	AC	92	Good
HUNTLEY	DELWE00133	DEL WEBB BLVD	SEC0001092	Cold Springs Dr	Raintree Path	1,982	48	95,112	AC	98	Good
HUNTLEY	DELWE00133	DEL WEBB BLVD	SEC0001093	Raintree Path	Bluebell Ave	1,383	48	66,392	AC	96	Good
HUNTLEY	DELWE00133	DEL WEBB BLVD	SEC0001094	Bluebell Ave	Eakin Creek Ct	690	48	33,112	AC	87	Good
HUNTLEY	DENEL00135	DENELL DR	SEC0000109	Morgan Wy	Lehigh St	268	28	7,494	AC	36	Very Poor

Table A-1. 2021 PCI by road segment (continued).

NetworkID	BranchID	Branch Name	SectionID	From	To	Length	Width	Area	Surf. Type	PCI	PCI Category
HUNTLEY	DEVIN00136	DEVINE CT	SEC0000775	.	.	180	1	180	AC	N/A	N/A
HUNTLEY	DEVON00137	DEVON LN	SEC0000238	Bristol Ln	Diana Ln	392	30	11,754	AC	100	Good
HUNTLEY	DEVON00137	DEVON LN	SEC0000515	Bristol Ln	End	346	28	9,692	AC	100	Good
HUNTLEY	DIANA00138	DIANA LN	SEC0000287	Devon Ln	Caldwell Dr	1,176	30	35,293	AC	100	Good
HUNTLEY	DISBR00139	DISBROW ST	SEC0000763	Disbrow St	Ackman Road	820	28	22,969	AC	58	Fair
HUNTLEY	DIXON00140	DIXON SPRINGS LN	SEC0001133	Countrview Blvd	Wedgemere Dr	180	28	5,030	AC	27	Very Poor
HUNTLEY	DOLBY00141	DOLBY ST	SEC0000765	Ackman Rd	Disbrow Street	795	28	22,257	AC	64	Fair
HUNTLEY	DONAH00142	DONAHUE DR	SEC0000808	Ramsdell Street	Enstrom Lane	516	28	14,462	AC	65	Fair
HUNTLEY	DONAH00142	DONAHUE DR	SEC0000810	Sawyer Street	Enstrom Lane	872	28	24,421	AC	61	Fair
HUNTLEY	DONAL00143	DONALD DR	SEC0000621	Main St	End	1,311	30	39,325	AC	24	Serious
HUNTLEY	DOUGL00144	DOUGLAS AVE	SEC0000222	Elizabeth Ave	Margaret Ave	356	28	9,971	AC	58	Fair
HUNTLEY	DOUGL00144	DOUGLAS AVE	SEC0000224	Brittany Ave	Elizabeth Ave	350	28	9,800	AC	38	Very Poor
HUNTLEY	DOUGL00144	DOUGLAS AVE	SEC0000225	Carl St	Brittany Ave	368	28	10,315	AC	43	Poor
HUNTLEY	DOUGL00144	DOUGLAS AVE	SEC0000226	Timer Dr	Carl St	156	28	4,374	AC	40	Very Poor
HUNTLEY	DOUGL00144	DOUGLAS AVE	SEC0000227	Charles St	Timer Dr	183	28	5,124	AC	31	Very Poor
HUNTLEY	DOUGL00144	DOUGLAS AVE	SEC0000228	Michael St	Charles St	340	28	9,528	AC	58	Fair
HUNTLEY	DOUGL00144	DOUGLAS AVE	SEC0000229	Mathew St	Michael St	340	28	9,519	AC	47	Poor
HUNTLEY	DOUGL00144	DOUGLAS AVE	SEC0000230	Kathleen Ave	Mathew St	334	28	9,342	AC	64	Fair
HUNTLEY	DOUGL00144	DOUGLAS AVE	SEC0000231	Phillip Dr	Kathleen Ave	323	28	9,044	AC	46	Poor
HUNTLEY	DOUGL00144	DOUGLAS AVE	SEC0000233	N Church St	Phillip Dr	329	28	9,213	AC	53	Poor
HUNTLEY	DOUGL00144	DOUGLAS AVE	SEC0000545	Ruth Rd	Capitol Dr	229	28	6,415	AC	83	Satisfactory
HUNTLEY	DOUGL00144	DOUGLAS AVE	SEC0000638	Margaret Ave	Ruth Rd	258	28	7,230	AC	57	Fair
HUNTLEY	DOVER00145	DOVER CT	SEC0000180	Rainsford Dr	End	169	28	4,734	AC	100	Good
HUNTLEY	DUNHI00146	DUNHILL DR	SEC0000010	York Road	Somerset Lane	1,156	28	32,368	AC	79	Satisfactory
HUNTLEY	DUNHI00146	DUNHILL DR	SEC0000378	York Road	Cambridge Drive	640	28	17,919	AC	74	Satisfactory
HUNTLEY	DURHA00147	DURHAM DR	SEC0000658	Bristol Ln	Devon Ln	1,216	30	36,476	AC	100	Good
HUNTLEY	DUTCH00148	DUTCH BARN ST	SEC0000312	Central Park Blvd	Fleetwood St	893	28	24,995	AC	94	Good
HUNTLEY	DWYER00149	DWYER ST	SEC0000221	Illinois Route 47	Coral St	275	24	6,599	AC	76	Satisfactory
HUNTLEY	EAGLE00150	EAGLE RIDGE LN	SEC0001044	Golf View Dr	End	800	28	22,398	AC	29	Very Poor

Table A-1. 2021 PCI by road segment (continued).

NetworkID	BranchID	Branch Name	SectionID	From	To	Length	Width	Area	Surf. Type	PCI	PCI Category
HUNTLEY	EAKIN00151	EAKIN CREEK CT	SEC0001027	Del Webb Blvd	End	1,018	28	28,512	AC	29	Very Poor
HUNTLEY	EASTW00152	EASTWOOD DR	SEC0000437	Sawgrass Ln	Concord Ln	1,228	28	34,398	AC	100	Good
HUNTLEY	EDINB00153	EDINBURGH LN	SEC0000164	Rainsford Dr	End	256	30	7,669	AC	100	Good
HUNTLEY	EDINB00153	EDINBURGH LN	SEC0000165	Bristol Ln	Welsh Ln	514	30	15,421	AC	100	Good
HUNTLEY	EDINB00153	EDINBURGH LN	SEC0000512	Welsh Ln	Inverness Dr	302	30	9,050	AC	100	Good
HUNTLEY	EDINB00153	EDINBURGH LN	SEC0000514	Inverness Dr	Rainsford Dr	291	30	8,734	AC	100	Good
HUNTLEY	EDWAR00154	EDWARD AVE	SEC0000372	N Church St	Cindy Jo Ave	514	30	15,431	AC	58	Fair
HUNTLEY	ELIZA00155	ELIZABETH AVE	SEC0000407	W Algonquin Road	Douglas Ave	784	28	21,946	AC	57	Fair
HUNTLEY	ELLIO00156	ELLIOT LN	SEC0000585	Fitzgerald Ln	Richmond Ln	924	28	25,878	AC	84	Satisfactory
HUNTLEY	ELMWO00157	ELMWOOD CT	SEC0001046	Cold Springs Dr	Boxwood Ct	303	28	8,476	AC	40	Very Poor
HUNTLEY	ELMWO00157	ELMWOOD CT	SEC0001047	Boxwood Ct	End	259	28	7,248	AC	32	Very Poor
HUNTLEY	ENSTR00158	ENSTROM CT	SEC0000813	Street End	Enstrom Ln	194	28	5,420	AC	61	Fair
HUNTLEY	ENSTR00159	ENSTROM LN	SEC0000805	Sinnett St	Ackman Rd	266	28	7,457	AC	60	Fair
HUNTLEY	ENSTR00159	ENSTROM LN	SEC0000809	Donahue Dr	Sinnett St	327	28	9,156	AC	69	Fair
HUNTLEY	ENSTR00159	ENSTROM LN	SEC0000812	Malone St	Enstrom Ct	415	28	11,608	AC	61	Fair
HUNTLEY	ENSTR00159	ENSTROM LN	SEC0000814	Donahue Dr	Enstrom Ct	344	28	9,632	AC	63	Fair
HUNTLEY	ENSTR00159	ENSTROM LN	SEC0000820	Talamore Boulevard	Malone Steet	320	28	8,952	AC	63	Fair
HUNTLEY	ESSEX00160	ESSEX LN	SEC0000213	Greenbrier Ln	End	632	28	17,687	AC	100	Good
HUNTLEY	ESSEX00160	ESSEX LN	SEC0000218	Wildrose Dr	Greenbrier Lane	873	28	24,436	AC	100	Good
HUNTLEY	EVEND00161	EVENDALE RD	SEC0000341	Fairbluff Ave	Braemar Pkwy	307	28	8,594	AC	100	Good
HUNTLEY	EVEND00161	EVENDALE RD	SEC0000343	Madison Wy	Fairbluff Ave	323	28	9,031	AC	91	Good
HUNTLEY	EVEND00161	EVENDALE RD	SEC0000345	Haligus Rd	Preston Pkwy	210	28	5,874	AC	99	Good
HUNTLEY	EVEND00161	EVENDALE RD	SEC0000347	Preston Pkwy	Madison Wy	311	28	8,699	AC	98	Good
HUNTLEY	EVEND00161	EVENDALE RD	SEC0000652	Haligus Rd	Wheatlands Wy	650	30	19,488	AC	93	Good
HUNTLEY	EVERG00162	EVERGLADES RD	SEC0000131	Grand Canyon Ave	Hartland Ln	956	28	26,763	AC	85	Satisfactory
HUNTLEY	EVERG00163	EVERGREEN LN	SEC0000208	Delaney Rd	Nealy Rd	741	28	20,746	AC	38	Very Poor
HUNTLEY	EXECU00164	EXECUTIVE CT	SEC0000938	End	Jim Dhamer Dr	429	38	16,299	AC	43	Poor
HUNTLEY	FACTO00165	FACTORY SHOPS BLVD	SEC0000942	.	.	760	1	760	AC	N/A	N/A
HUNTLEY	FAIRB00166	FAIRBLUFF AVE	SEC0000340	Evendale Rd	Main St	1,057	28	29,597	AC	100	Good

Table A-1. 2021 PCI by road segment (continued).

NetworkID	BranchID	Branch Name	SectionID	From	To	Length	Width	Area	Surf. Type	PCI	PCI Category
HUNTLEY	FAIRF00167	FAIRFIELD RD	SEC0000493	Berkshire Ln	Jamestown Rd	463	28	12,960	AC	100	Good
HUNTLEY	FAIRF00167	FAIRFIELD RD	SEC0000497	Caldwell Dr	Berkshire Ln	959	28	26,856	AC	100	Good
HUNTLEY	FAITH00168	FAITHS WAY	SEC0000672	Haligus Rd	Hunter Tr	556	30	16,666	AC	81	Satisfactory
HUNTLEY	FALLO00169	FALLOW DR	SEC0001115	Winterberry Ln	Dakota Fields St	1,635	28	45,786	AC	38	Very Poor
HUNTLEY	FARLE00170	FARLEY DR	SEC0000705	Davis Ln	Hawley Ln	303	28	8,486	AC	58	Fair
HUNTLEY	FARLE00170	FARLEY DR	SEC0000707	Davis Lane	Hawley Lane	316	28	8,849	AC	55	Poor
HUNTLEY	FARLE00170	FARLEY DR	SEC0000713	Baumgartner St	Connor Ln	790	28	22,119	AC	59	Fair
HUNTLEY	FARMH00171	FARM HILL DR	SEC0000947	Brookside Ct	Rock Creek Cir	290	38	11,023	AC	33	Very Poor
HUNTLEY	FARMH00171	FARM HILL DR	SEC0001049	Regency Pkwy	Cold Springs Dr	1,306	38	49,611	AC	35	Very Poor
HUNTLEY	FARMH00171	FARM HILL DR	SEC0001083	Cold Springs Dr	Pheasant Ridge Dr	658	38	25,000	AC	45	Poor
HUNTLEY	FARMH00171	FARM HILL DR	SEC0001084	Pheasant Ridge Dr	Rock Creek Cir	1,185	38	45,020	AC	22	Serious
HUNTLEY	FARMH00171	FARM HILL DR	SEC0001085	Rock Creek Cir	Brookside Ct	352	38	13,360	AC	30	Very Poor
HUNTLEY	FARMH00171	FARM HILL DR	SEC0001087	Rock Creek Cir	Del Webb Cir	971	38	36,894	AC	29	Very Poor
HUNTLEY	FENWI00172	FENWICK LN	SEC0000725	Adrian St	Statler Ln	367	30	11,007	AC	20	Serious
HUNTLEY	FENWI00172	FENWICK LN	SEC0000730	Statler Ln	Hadley Dr	652	28	18,253	AC	43	Poor
HUNTLEY	FERRI00173	FERRIS LN	SEC0000800	Pearsall Drive	Sawyer Street	948	28	26,544	AC	90	Good
HUNTLEY	FIELD00174	FIELDSTONE DR	SEC0001130	Flowerwood Ln	Rolling Meadows Ln	264	28	7,390	AC	39	Very Poor
HUNTLEY	FIELD00174	FIELDSTONE DR	SEC0001131	Rolling Meadows Ln	Arlington Dr	282	28	7,897	AC	37	Very Poor
HUNTLEY	FIELD00174	FIELDSTONE DR	SEC0001132	Arlington Dr	Henning Rd	210	28	5,884	AC	38	Very Poor
HUNTLEY	FITZG00175	FITZGERALD LN	SEC0000535	Nicollet Ln	Lions Chase Ln	981	28	27,477	AC	46	Poor
HUNTLEY	FITZG00175	FITZGERALD LN	SEC0000536	End	Nicollet Ln	447	28	12,518	AC	48	Poor
HUNTLEY	FITZG00175	FITZGERALD LN	SEC0000587	Kinzie Ln	Elliot Ln	631	28	17,665	AC	82	Satisfactory
HUNTLEY	FITZG00175	FITZGERALD LN	SEC0000588	Carver Ln	Kinzie Ln	370	28	10,349	AC	49	Poor
HUNTLEY	FITZG00175	FITZGERALD LN	SEC0000595	Lasalle Ln	Carver Ln	303	28	8,493	AC	43	Poor
HUNTLEY	FITZG00175	FITZGERALD LN	SEC0000596	Richmond Ln	Lasalle Ln	445	28	12,457	AC	42	Poor
HUNTLEY	FITZG00175	FITZGERALD LN	SEC0000599	Lions Chase Ln	Richmond Ln	346	28	9,690	AC	43	Poor
HUNTLEY	FLAGS00176	FLAGSTAFF CT	SEC0001169	Mesa St	End	532	28	14,894	AC	43	Poor
HUNTLEY	FLEET00177	FLEETWOOD ST	SEC0000304	Hanover Ave	End	155	28	4,342	AC	91	Good
HUNTLEY	FLEET00177	FLEETWOOD ST	SEC0000309	Dutch Barn Ave	Sunbury St	286	28	8,004	AC	91	Good

Table A-1. 2021 PCI by road segment (continued).

NetworkID	BranchID	Branch Name	SectionID	From	To	Length	Width	Area	Surf. Type	PCI	PCI Category
HUNTLEY	FLEET00177	FLEETWOOD ST	SEC0000315	Central Park Blvd	Hanover Ave	923	28	25,852	AC	95	Good
HUNTLEY	FLEET00177	FLEETWOOD ST	SEC0001304	Hanover Ave	Hanover Ave	1,158	28	32,427	AC	91	Good
HUNTLEY	FLEET00177	FLEETWOOD ST	SEC0001317	Central Park Blvd	Dutch Barn Ave	1,274	28	35,682	AC	86	Good
HUNTLEY	FLOWE00178	FLOWERWOOD LN	SEC0001127	Arlington Dr	Rolling Meadows Ln	377	28	10,556	AC	33	Very Poor
HUNTLEY	FLOWE00178	FLOWERWOOD LN	SEC0001129	Rolling Meadows Ln	Fieldstone Dr	1,046	28	29,281	AC	34	Very Poor
HUNTLEY	FORES00179	FORESTVIEW CT	SEC0000907	Timber Creek Dr	End	155	28	4,340	AC	38	Very Poor
HUNTLEY	FOUND00180	FOUNDERS FIELD BLVD	SEC0000710	Hawley lane	Baumgartner St	918	20	18,368	AC	55	Poor
HUNTLEY	FOUND00180	FOUNDERS FIELD BLVD	SEC0000716	Baumgartner St	Williams Dr	1,029	20	20,573	AC	49	Poor
HUNTLEY	FOUND00180	FOUNDERS FIELD BLVD	SEC0000745	Williams Dr	Reed Rd	1,623	20	32,464	AC	50	Poor
HUNTLEY	FOUND00180	FOUNDERS FIELD BLVD	SEC0000822	Talamore Blvd	Hawley Ln	429	20	8,580	AC	51	Poor
HUNTLEY	FOUND00180	FOUNDERS FIELD BLVD	SEC0000825	Keating Dr	Talamore Blvd	1,037	20	20,747	AC	55	Poor
HUNTLEY	FOUND00180	FOUNDERS FIELD BLVD	SEC0000826	Ackman Rd	Keating Dr	566	20	11,323	AC	56	Fair
HUNTLEY	FOXRU00181	FOX RUN CT	SEC0000865	Prarie Dr	End	192	28	5,372	AC	32	Very Poor
HUNTLEY	FOXRU00181	FOX RUN CT	SEC0001067	Cold Springs Dr	Fox Run Ct	562	28	15,729	AC	37	Very Poor
HUNTLEY	FOXRU00181	FOX RUN CT	SEC0001068	W Fox Run Ct	Prarie Dr	288	28	8,053	AC	42	Poor
HUNTLEY	FOXTA00182	FOXTAIL LN	SEC0001016	Windy Prarie Dr	Deerpath Ct	230	28	6,433	AC	25	Serious
HUNTLEY	FOXTA00182	FOXTAIL LN	SEC0001017	Deerpath Ct	End	437	28	12,249	AC	27	Very Poor
HUNTLEY	FRANC00183	FRANCESCA CV	SEC0001182	End	Azalea Ridge	693	28	19,398	AC	34	Very Poor
HUNTLEY	FREDE00184	FREDERICK WAY	SEC0000261	Gayle Ct	Becky Lee Trce	301	26	7,816	AC	40	Very Poor
HUNTLEY	FREDE00184	FREDERICK WAY	SEC0000271	Martin Dr	Gayle Ct	271	26	7,035	AC	60	Fair
HUNTLEY	FREDE00184	FREDERICK WAY	SEC0000644	Becky Lee Trce	Section Break	145	26	3,778	AC	40	Very Poor
HUNTLEY	FREDE00184	FREDERICK WAY	SEC0000645	Section Break	Section Break	320	26	8,317	AC	68	Fair
HUNTLEY	FREDE00184	FREDERICK WAY	SEC0000646	Section Break	Davey Dr	157	26	4,073	AC	43	Poor
HUNTLEY	FREEM00185	FREEMAN RD	SEC0000862	Section Break	Carriage Way Ln	1,796	50	89,801	AC	58	Fair
HUNTLEY	FREEM00185	FREEMAN RD	SEC0000889	Illinois Route 47	Huntley Automail Dr	1,575	90	141,791	AC	57	Fair
HUNTLEY	FREEM00185	FREEMAN RD	SEC0000894	.	.	474	1	474	GR	N/A	N/A
HUNTLEY	FREEM00185	FREEMAN RD	SEC0000943	Factory Shops Blvd	Section Break	779	56	43,630	AC	61	Fair
HUNTLEY	FREEM00185	FREEMAN RD	SEC0000944	Huntley Automail Dr	Factory Shops Blvd	1,051	78	81,943	AC	50	Poor
HUNTLEY	FREEM00185	FREEMAN RD	SEC0001283	Carriage Way Ln	Section Break	825	24	19,790	AC	21	Serious

Table A-1. 2021 PCI by road segment (continued).

NetworkID	BranchID	Branch Name	SectionID	From	To	Length	Width	Area	Surf. Type	PCI	PCI Category
HUNTLEY	FYHDR00186	FYH DR	SEC0000882	Jim Dhamer Dr	End	395	38	15,010	AC	51	Poor
HUNTLEY	GARDN00187	GARDNER DR	SEC0001113	Latham Trail	Hideaway Dr	598	28	16,750	AC	36	Very Poor
HUNTLEY	GARLI00188	GARLIEB DR	SEC0000735	Glazier St	Reed Rd	314	28	8,797	AC	79	Satisfactory
HUNTLEY	GARLI00188	GARLIEB DR	SEC0000740	Hadley Dr	Glazier St	1,316	28	36,837	AC	80	Satisfactory
HUNTLEY	GARLI00188	GARLIEB DR	SEC0000742	Bartelt Ct	Hadley Dr	321	28	8,985	AC	61	Fair
HUNTLEY	GARLI00188	GARLIEB DR	SEC0000746	Glazier St	Bartelt Ct	923	28	25,840	AC	64	Fair
HUNTLEY	GAYLE00189	GAYLE CT	SEC0000262	Frederick Wy	End	247	28	6,922	AC	63	Fair
HUNTLEY	GEORG00190	GEORGE BUSH CT	SEC0000918	Jim Dhamer Dr	End	640	36	23,053	AC	20	Serious
HUNTLEY	GINGE00191	GINGER WAY	SEC0001193	Daffodil Dr	Daphne Dr	567	28	15,875	AC	45	Poor
HUNTLEY	GIORD00192	GIORDANO CT	SEC0000023	Street End	Smith Dr	651	32	20,844	AC	18	Serious
HUNTLEY	GLAZI00193	GLAZIER ST	SEC0000739	Hadley Dr	Garlieb Dr	991	28	27,747	AC	85	Satisfactory
HUNTLEY	GLAZI00193	GLAZIER ST	SEC0000743	Garlieb Dr	Hadley Dr	1,454	28	40,717	AC	64	Fair
HUNTLEY	GLENW00194	GLENWOOD DR	SEC0001215	Green Meadows Ave	Crestview Dr	638	28	17,875	AC	33	Very Poor
HUNTLEY	GOLDE00195	GOLDEN GATE AVE	SEC0000522	Nantucket Ln	Allegheny Pass	217	28	6,086	AC	100	Good
HUNTLEY	GOLDE00195	GOLDEN GATE AVE	SEC0001314	Capitol Dr	Nantucket Ln	1,094	28	30,645	AC	100	Good
HUNTLEY	GOLFO00196	GOLF VIEW DR	SEC0000856	Eagle Ridge Ln	End	167	28	4,676	AC	23	Serious
HUNTLEY	GOLFO00196	GOLF VIEW DR	SEC0001039	Cold Springs Dr	Birdie Dr	889	28	24,886	AC	30	Very Poor
HUNTLEY	GOLFO00196	GOLF VIEW DR	SEC0001041	Birdie Dr	Highland Ln	611	28	17,098	AC	30	Very Poor
HUNTLEY	GOLFO00196	GOLF VIEW DR	SEC0001043	Highland Ln	Eagle Ridge Ln	273	28	7,658	AC	33	Very Poor
HUNTLEY	GRAIN00197	GRAINERY LN	SEC0000933	Vineyard Dr	Sierra Glen Dr	752	28	21,064	AC	68	Fair
HUNTLEY	GRAIN00197	GRAINERY LN	SEC0001237	Sierra Glen Dr	Oakwood Ave	265	28	7,419	AC	79	Satisfactory
HUNTLEY	GRAND00198	GRAND CANYON AVE	SEC0000089	Rushmore Ln	Niagra Ln	305	28	8,550	AC	86	Good
HUNTLEY	GRAND00198	GRAND CANYON AVE	SEC0000118	Halgus Rd	Rushmore Ln	1,231	28	34,474	AC	86	Good
HUNTLEY	GRAND00198	GRAND CANYON AVE	SEC0000132	Everglades Rd	Halgus Rd	396	28	11,089	AC	94	Good
HUNTLEY	GRAND00198	GRAND CANYON AVE	SEC0000150	Blue Bayou Dr	Everglades Rd	279	28	7,807	AC	93	Good
HUNTLEY	GRAND00198	GRAND CANYON AVE	SEC0000200	Cape Cod Ln	Blue Bayou Dr	398	28	11,149	AC	77	Satisfactory
HUNTLEY	GREAT00199	GREAT PLAINES CT	SEC0000020	Halgus Rd	End	528	28	14,784	AC	79	Satisfactory
HUNTLEY	GREAT00200	GREAT PLAINES DR	SEC0000024	Halgus Rd	Yellowstone Dr	576	28	16,116	AC	83	Satisfactory
HUNTLEY	GREAT00200	GREAT PLAINES DR	SEC0000038	Yellowstone Dr	Cape Cod Ln	1,194	28	33,441	AC	86	Good

Table A-1. 2021 PCI by road segment (continued).

NetworkID	BranchID	Branch Name	SectionID	From	To	Length	Width	Area	Surf. Type	PCI	PCI Category
HUNTLEY	GREEN00201	GREEN MEADOW AVE	SEC0000917	End	Glenwood Dr	164	28	4,591	AC	34	Very Poor
HUNTLEY	GREEN00201	GREEN MEADOW AVE	SEC0000982	Section Break	Crestview Dr	307	28	8,600	AC	41	Poor
HUNTLEY	GREEN00201	GREEN MEADOW AVE	SEC0000983	Longmeadow Dr	Section Break	405	28	11,349	AC	40	Very Poor
HUNTLEY	GREEN00201	GREEN MEADOW AVE	SEC0000984	Rockton Tr	Longmeadow Dr	304	28	8,521	AC	38	Very Poor
HUNTLEY	GREEN00201	GREEN MEADOW AVE	SEC0000986	Cadence Dr	Rockton Tr	281	28	7,880	AC	31	Very Poor
HUNTLEY	GREEN00201	GREEN MEADOW AVE	SEC0000988	Glenwood Dr	Cadence Dr	278	28	7,784	AC	37	Very Poor
HUNTLEY	GREEN00202	GREENBRIER LN	SEC0000214	W Essex	Stonebridge Ln	320	28	8,970	AC	100	Good
HUNTLEY	GREEN00203	GREENWAY DR	SEC0000359	Greenway Dr	Stonewater Crossing	1,071	28	29,988	AC	93	Good
HUNTLEY	GREEN00203	GREENWAY DR	SEC0000600	Mapplewood Ave	Nelson Dr	269	28	7,540	AC	92	Good
HUNTLEY	GREYW00204	GREYWALL LN	SEC0000447	Lenox Ct	Cortland Ln	421	30	12,644	AC	100	Good
HUNTLEY	GREYW00204	GREYWALL LN	SEC0000449	Northbridge Dr	Lenox Ct	460	30	13,791	AC	100	Good
HUNTLEY	GREYW00204	GREYWALL LN	SEC0001312	Cortland Ln	End	647	24	15,539	AC	97	Good
HUNTLEY	GRIML00205	GRIMLEY ST	SEC0000728	Statler Ln	Adrian Ct	316	28	8,857	AC	64	Fair
HUNTLEY	GRIML00205	GRIMLEY ST	SEC0000731	Hadley Dr	Statler Ln	349	28	9,766	AC	82	Satisfactory
HUNTLEY	GRIML00205	GRIMLEY ST	SEC0000732	Hadley Dr	Bartelt Ln	312	28	8,742	AC	62	Fair
HUNTLEY	GRIML00205	GRIMLEY ST	SEC0000747	Bartelt Ln	Garlieb Dr	760	28	21,280	AC	61	Fair
HUNTLEY	GROVE00206	GROVE ST	SEC0000308	Mill St	S Myrtle St	756	24	18,154	AC	54	Poor
HUNTLEY	GROVE00206	GROVE ST	SEC0000316	Main St	Mill St	600	24	14,404	AC	30	Very Poor
HUNTLEY	GROVE00206	GROVE ST	SEC0000669	S Myrtle St	Martin St	534	24	12,816	AC	63	Fair
HUNTLEY	GROVE00206	GROVE ST	SEC0000670	Martin St	Martin Dr	206	24	4,951	AC	62	Fair
HUNTLEY	GUILF00207	GUILFORD RD	SEC0000049	Kirkland Dr	Harrison Rd	601	28	16,833	AC	39	Very Poor
HUNTLEY	HADLE00208	HADLEY DR	SEC0000733	Grimley St	Fenwick Ln	1,044	28	29,224	AC	61	Fair
HUNTLEY	HADLE00208	HADLEY DR	SEC0000734	Founders Field Boulevard	Grimley St	253	28	7,085	AC	57	Fair
HUNTLEY	HADLE00208	HADLEY DR	SEC0000737	Glazier St	Reed Rd	244	28	6,837	AC	58	Fair
HUNTLEY	HADLE00208	HADLEY DR	SEC0000738	Garlieb Dr	Glazier St	363	28	10,153	AC	56	Fair
HUNTLEY	HADLE00208	HADLEY DR	SEC0000741	Fenwick Ln	Garlieb Dr	666	28	18,656	AC	58	Fair
HUNTLEY	HALIG00209	HALIGUS RD	SEC0000041	Great Plains Drive	Wing Pointe Drive	354	34	12,036	AC	82	Satisfactory
HUNTLEY	HALIG00209	HALIGUS RD	SEC0000072	Wing Pointe Drive	Heartland Lane	331	34	11,243	AC	85	Satisfactory
HUNTLEY	HALIG00209	HALIGUS RD	SEC0000102	Heartland Lane	Shenandoah Drive	346	34	11,757	AC	81	Satisfactory

Table A-1. 2021 PCI by road segment (continued).

NetworkID	BranchID	Branch Name	SectionID	From	To	Length	Width	Area	Surf. Type	PCI	PCI Category
HUNTLEY	HALIG00209	HALIGUS RD	SEC0000116	Shenandoah Drive	Grand Canyon Avenue	316	34	10,733	AC	83	Satisfactory
HUNTLEY	HALIG00209	HALIGUS RD	SEC0000158	Grand Canyon Avenue	Rushmore Lane	453	34	15,393	AC	87	Good
HUNTLEY	HALIG00209	HALIGUS RD	SEC0000197	Rushmore Lane	Cape Cod Lane	342	34	11,619	AC	81	Satisfactory
HUNTLEY	HALIG00209	HALIGUS RD	SEC0000240	Cape Cod Lane	Painted Desert Court	315	45	14,177	AC	80	Satisfactory
HUNTLEY	HALIG00209	HALIGUS RD	SEC0000344	Main Street	Evendale Road	1,151	40	46,024	AC	46	Poor
HUNTLEY	HALIG00209	HALIGUS RD	SEC0000382	Reed Road	Scott Drive	1,381	40	55,241	AC	87	Good
HUNTLEY	HALIG00209	HALIGUS RD	SEC0000423	Evendale Road	Algonquin Road	1,408	40	56,310	AC	30	Very Poor
HUNTLEY	HALIG00209	HALIGUS RD	SEC0000558	Sanbury Street	Main Street	913	40	36,528	AC	33	Very Poor
HUNTLEY	HALIG00209	HALIGUS RD	SEC0000560	Lansdale Street	Sanbury Street	1,037	40	41,489	AC	25	Serious
HUNTLEY	HALIG00209	HALIGUS RD	SEC0000561	Dundee Road	Lansdale Street	742	40	29,695	AC	29	Very Poor
HUNTLEY	HALIG00209	HALIGUS RD	SEC0000639	Painted Desert Court	Dundee Road	313	48	15,042	AC	54	Poor
HUNTLEY	HALIG00209	HALIGUS RD	SEC0000650	Scott Drive	Wildspring Dr	1,256	40	50,230	AC	89	Good
HUNTLEY	HALIG00209	HALIGUS RD	SEC0000653	Kreutzer Road	Great Plains Drive	229	34	7,802	AC	88	Good
HUNTLEY	HALIG00209	HALIGUS RD	SEC0000673	Faiths Way	Reed Road	1,783	40	71,339	AC	78	Satisfactory
HUNTLEY	HALIG00209	HALIGUS RD	SEC0000674	Algonquin Road	Faiths Way	852	40	34,075	AC	71	Satisfactory
HUNTLEY	HANLE00210	HANLEY LN	SEC0000012	Street End	Sommerset Lane	157	28	4,384	AC	78	Satisfactory
HUNTLEY	HANOV00211	HANOVER AVE	SEC0001318	Fleetwood St	Fleetwood St	1,340	28	37,515	AC	90	Good
HUNTLEY	HARMO00212	HARMONY RD	SEC0000605	Harmony Rd	Harmony Rd	1,314	24	31,540	AC	100	Good
HUNTLEY	HARRI00213	HARRISON RD	SEC0000048	Guilford Rd	Kirkland Dr	224	28	6,261	AC	37	Very Poor
HUNTLEY	HARRI00213	HARRISON RD	SEC0000087	Chestnut Ln	Guilford Rd	421	28	11,792	AC	50	Poor
HUNTLEY	HARRY00214	HARRY DR	SEC0000664	.	.	90	1	90	AC	N/A	N/A
HUNTLEY	HARRY00214	HARRY DR	SEC0000665	.	.	199	1	199	AC	N/A	N/A
HUNTLEY	HARTC00215	HART CT	SEC0000849	.	.	229	1	229	AC	N/A	N/A
HUNTLEY	HAVER00216	HAVERHILL LN	SEC0000476	Thornton Way	Thornton Way	752	30	22,570	AC	82	Satisfactory
HUNTLEY	HAWLE00217	HAWLEY LN	SEC0000703	Founders Field Boulevard	Cummings St	238	28	6,656	AC	59	Fair
HUNTLEY	HAWLE00217	HAWLEY LN	SEC0000704	Cummings St	Farley Dr	831	28	23,268	AC	62	Fair
HUNTLEY	HEART00218	HEARTLAND LN	SEC0000065	Everglades Rd	Blue Bayou Dr	301	28	8,419	AC	88	Good
HUNTLEY	HEART00218	HEARTLAND LN	SEC0000073	Halgus Rd	Everglades Rd	720	28	20,169	AC	89	Good
HUNTLEY	HEATH00219	HEATHERDALE LN	SEC0000301	Bellflower Ln	Heatherdale Ln	134	28	3,749	AC	38	Very Poor

Table A-1. 2021 PCI by road segment (continued).

NetworkID	BranchID	Branch Name	SectionID	From	To	Length	Width	Area	Surf. Type	PCI	PCI Category
HUNTLEY	HEATH00219	HEATHERDALE LN	SEC0000356	Heatherdale Ln	Norfolk Dr	422	28	11,811	AC	43	Poor
HUNTLEY	HEINZ00220	HEINZ AVE	SEC0000363	Lincoln St	Sunset Ln	379	24	9,089	AC	56	Fair
HUNTLEY	HELEN00221	HELENA RD	SEC0001156	Applegate Dr	Redmond Dr	834	28	23,357	AC	36	Very Poor
HUNTLEY	HEMLO00222	HEMLOCK CT	SEC0001224	End	Arboretum Ln	198	28	5,543	AC	29	Very Poor
HUNTLEY	HEMLO00223	HEMLOCK RD	SEC0001223	Arboretum Ln	Oakwood Ave	938	28	26,275	AC	56	Fair
HUNTLEY	HEMME00224	HEMMER RD	SEC0000106	Morgan Wy	Countryview Blvd	474	38	18,030	AC	33	Very Poor
HUNTLEY	HEMME00224	HEMMER RD	SEC0000160	Stonebridge Ln	Morgan Wy	682	38	25,903	AC	33	Very Poor
HUNTLEY	HEMME00224	HEMMER RD	SEC0000201	Delaney Rd	Stonebridge Ln	277	38	10,538	AC	36	Very Poor
HUNTLEY	HEMME00224	HEMMER RD	SEC0000643	Section Break	Delaney Rd	259	38	9,845	AC	26	Very Poor
HUNTLEY	HENNI00225	HENNIG RD	SEC0000925	Jim Dhamer Dr	Section Break	318	38	12,076	AC	48	Poor
HUNTLEY	HENNI00225	HENNIG RD	SEC0000926	Sun City Blvd	Jim Dhamer Dr	1,062	48	50,955	AC	46	Poor
HUNTLEY	HENRY00226	HENRY CT	SEC0000517	Street End	Lincoln Street	158	1	158	AC	N/A	N/A
HUNTLEY	HERIT00227	HERITAGE LN	SEC0000195	Centenial Ave	Dundee Rd	215	36	7,750	AC	97	Good
HUNTLEY	HERIT00227	HERITAGE LN	SEC0000215	Lancaster St	Centenial Ave	193	32	6,186	AC	94	Good
HUNTLEY	HERIT00227	HERITAGE LN	SEC0000251	Bethel Ave	Lancaster St	325	32	10,388	AC	93	Good
HUNTLEY	HERIT00227	HERITAGE LN	SEC0000267	Centennial Ave	Bethel Ave	439	32	14,039	AC	88	Good
HUNTLEY	HERIT00227	HERITAGE LN	SEC0000280	Central Park Blvd	Centennial Ave	470	32	15,053	AC	86	Good
HUNTLEY	HICKO00228	HICKORY CT	SEC0001090	Cold Springs Dr	End	772	28	21,615	AC	34	Very Poor
HUNTLEY	HIDEA00229	HIDEAWAY DR	SEC0000018	Burham St	Barton Ave	264	28	7,384	AC	40	Very Poor
HUNTLEY	HIDEA00229	HIDEAWAY DR	SEC0000895	Latham Trail	End	223	28	6,243	AC	34	Very Poor
HUNTLEY	HIDEA00229	HIDEAWAY DR	SEC0001109	Barton Ave	Gardner Dr	208	28	5,816	AC	33	Very Poor
HUNTLEY	HIDEA00229	HIDEAWAY DR	SEC0001110	Gardner Dr	Latham Trail	479	28	13,405	AC	41	Poor
HUNTLEY	HIGHL00230	HIGHLAND LN	SEC0001042	Golf View Dr	End	321	28	8,985	AC	23	Serious
HUNTLEY	HOLBR00231	HOLBROOK CT	SEC0001171	Holbrook Dr	End	226	28	6,316	AC	39	Very Poor
HUNTLEY	HOLBR00232	HOLBROOK DR	SEC0001172	Redmond Dr	Holbrook Ct	553	28	15,497	AC	46	Poor
HUNTLEY	HOLLI00233	HOLLISTER CT	SEC0000769	.	.	180	1	180	AC	N/A	N/A
HUNTLEY	HONEY00234	HONEYSUCKLE DR	SEC0000002	Dakota Fields Dr	Winterberry Ln	1,761	28	49,320	AC	33	Very Poor
HUNTLEY	HONEY00234	HONEYSUCKLE DR	SEC0000051	Summer Ridge Ln	Lilac Ln	779	28	21,807	AC	43	Poor
HUNTLEY	HONEY00234	HONEYSUCKLE DR	SEC0000053	Lilac Ln	Dakota Fields Dr	289	28	8,092	AC	38	Very Poor

Table A-1. 2021 PCI by road segment (continued).

NetworkID	BranchID	Branch Name	SectionID	From	To	Length	Width	Area	Surf. Type	PCI	PCI Category
HUNTLEY	HOPKI00235	HOPKINS ST	SEC0000007	Barberry Ln	Leland Ln	524	28	14,678	AC	59	Fair
HUNTLEY	HOPKI00235	HOPKINS ST	SEC0000576	Beacon Ave	Barberry Ln	533	28	14,931	AC	28	Very Poor
HUNTLEY	HORSE00236	HORSESHOE TRL	SEC0001075	Saddle Ct	Oak Grove Dr	487	28	13,649	AC	49	Poor
HUNTLEY	HORSE00236	HORSESHOE TRL	SEC0001076	Saddle Ct	Oak Grove Dr	510	28	14,291	AC	45	Poor
HUNTLEY	HUBBE00237	HUBBE CT	SEC0000839	.	.	192	1	192	AC	N/A	N/A
HUNTLEY	HUMBO00238	HUMBOLT ST	SEC0000008	Leland Ln	Beacon Ave	983	28	27,515	AC	54	Poor
HUNTLEY	HUNTE00239	HUNTER TRL	SEC0000375	Faiths Wy	Mayfield Ln	628	30	18,855	AC	100	Good
HUNTLEY	HUNTE00239	HUNTER TRL	SEC0001321	Faiths Wy	Savannah Ct	1,485	30	44,544	AC	100	Good
HUNTLEY	HUNTL00240	HUNTLEY-DUNDEE RD	SEC0000567	Heritage Ln	Beacon Ave	764	36	27,516	AC	54	Poor
HUNTLEY	HUNTL00240	HUNTLEY-DUNDEE RD	SEC0000648	Beacon Ave	Section Break	1,528	36	55,005	AC	55	Poor
HUNTLEY	HUNTL00240	HUNTLEY-DUNDEE RD	SEC0000679	Main St	Old Dundee Rd	368	38	13,984	AC	63	Fair
HUNTLEY	HUNTL00240	HUNTLEY-DUNDEE RD	SEC0000682	Dundee Rd	Heritage Ln	1,336	36	48,101	AC	58	Fair
HUNTLEY	HUNTL00240	HUNTLEY-DUNDEE RD	SEC0000699	Old Dundee Rd	Ruth Rd	1,016	34	34,539	AC	67	Fair
HUNTLEY	HUNTL00240	HUNTLEY-DUNDEE RD	SEC0000700	Ruth Rd	Dundee Rd	2,677	28	74,963	AC	48	Poor
HUNTLEY	HUNTL00241	HUNTLEY AUTOMALL DR	SEC0000851	Huntley Automall Dr	Huntley Automall Dr	1,235	24	29,648	AC	87	Good
HUNTLEY	HUNTL00241	HUNTLEY AUTOMALL DR	SEC0000860	Freeman Rd	Huntley Automall Dr	330	24	7,931	AC	87	Good
HUNTLEY	HUNTL00241	HUNTLEY AUTOMALL DR	SEC0000893	Huntley Automail Rd	Huntley Automail Rd	1,596	24	38,305	AC	87	Good
HUNTLEY	HUNTL00241	HUNTLEY AUTOMALL DR	SEC0001328	Freeman Rd	Huntley Automall Dr	330	24	7,920	AC	97	Good
HUNTLEY	HUNTL00242	HUNTLEY RD	SEC0000649	Section Break	Kreutzer Rd	1,355	24	32,530	AC	45	Poor
HUNTLEY	I-9000243	I-90	SEC0001267	.	.	4,080	1	4,080	PCC	N/A	N/A
HUNTLEY	I-9000243	I-90	SEC0001270	.	.	134	1	134	PCC	N/A	N/A
HUNTLEY	I-9000243	I-90	SEC0001272	.	.	1,678	1	1,678	PCC	N/A	N/A
HUNTLEY	I-90E00244	I-90E FROM IL 47N	SEC0000890	.	.	467	1	467	PCC	N/A	N/A
HUNTLEY	I-90E00245	I-90E FROM IL 47S	SEC0001268	.	.	297	1	297	PCC	N/A	N/A
HUNTLEY	I-90E00245	I-90E FROM IL 47S	SEC0001269	.	.	1,343	1	1,343	PCC	N/A	N/A
HUNTLEY	I-90E00245	I-90E FROM IL 47S	SEC0001271	.	.	411	1	411	PCC	N/A	N/A
HUNTLEY	I-90E00246	I-90E TO IL 47S	SEC0001265	.	.	1,577	1	1,577	PCC	N/A	N/A
HUNTLEY	I-90E00246	I-90E TO IL 47S	SEC0001266	.	.	929	1	929	PCC	N/A	N/A
HUNTLEY	I-90W00247	I-90W FROM IL 47N	SEC0001278	.	.	1,124	1	1,124	PCC	N/A	N/A

Table A-1. 2021 PCI by road segment (continued).

NetworkID	BranchID	Branch Name	SectionID	From	To	Length	Width	Area	Surf. Type	PCI	PCI Category
HUNTLEY	I-90W00247	I-90W FROM IL 47N	SEC0001279	.	.	458	1	458	PCC	N/A	N/A
HUNTLEY	I-90W00248	I-90W TO IL 47N	SEC0001273	.	.	310	1	310	PCC	N/A	N/A
HUNTLEY	I-90W00248	I-90W TO IL 47N	SEC0001275	.	.	1,168	1	1,168	PCC	N/A	N/A
HUNTLEY	ILLIN00249	ILLINOIS DR	SEC0000992	Michigan Ave	End	565	28	15,813	AC	37	Very Poor
HUNTLEY	ILLIN00249	ILLINOIS DR	SEC0000999	Iowa Ct	Michigan Ave	826	28	23,120	AC	41	Poor
HUNTLEY	ILLIN00249	ILLINOIS DR	SEC0001001	Indiana Ct	Iowa Ct	277	28	7,765	AC	36	Very Poor
HUNTLEY	ILLIN00249	ILLINOIS DR	SEC0001003	Del Webb Blvd	Indiana Ct	213	28	5,954	AC	47	Poor
HUNTLEY	ILLIN00250	ILLINOIS RTE 47	SEC0000130	.	.	1,889	1	1,889	PCC	N/A	N/A
HUNTLEY	ILLIN00250	ILLINOIS RTE 47	SEC0000162	.	.	1,325	1	1,325	PCC	N/A	N/A
HUNTLEY	ILLIN00250	ILLINOIS RTE 47	SEC0000220	.	.	263	1	263	PCC	N/A	N/A
HUNTLEY	ILLIN00250	ILLINOIS RTE 47	SEC0000235	.	.	658	1	658	PCC	N/A	N/A
HUNTLEY	ILLIN00250	ILLINOIS RTE 47	SEC0000293	.	.	2,280	1	2,280	PCC	N/A	N/A
HUNTLEY	ILLIN00250	ILLINOIS RTE 47	SEC0000368	.	.	582	1	582	PCC	N/A	N/A
HUNTLEY	ILLIN00250	ILLINOIS RTE 47	SEC0000376	.	.	1,215	1	1,215	PCC	N/A	N/A
HUNTLEY	ILLIN00250	ILLINOIS RTE 47	SEC0000418	.	.	686	1	686	PCC	N/A	N/A
HUNTLEY	ILLIN00250	ILLINOIS RTE 47	SEC0000554	.	.	572	1	572	PCC	N/A	N/A
HUNTLEY	ILLIN00250	ILLINOIS RTE 47	SEC0000555	.	.	457	1	457	PCC	N/A	N/A
HUNTLEY	ILLIN00250	ILLINOIS RTE 47	SEC0000607	.	.	625	1	625	PCC	N/A	N/A
HUNTLEY	ILLIN00250	ILLINOIS RTE 47	SEC0000622	.	.	131	1	131	PCC	N/A	N/A
HUNTLEY	ILLIN00250	ILLINOIS RTE 47	SEC0000623	.	.	790	1	790	PCC	N/A	N/A
HUNTLEY	ILLIN00250	ILLINOIS RTE 47	SEC0000624	.	.	2,342	1	2,342	AC	N/A	N/A
HUNTLEY	ILLIN00250	ILLINOIS RTE 47	SEC0000693	.	.	1,002	1	1,002	PCC	N/A	N/A
HUNTLEY	ILLIN00250	ILLINOIS RTE 47	SEC0000823	.	.	2,638	1	2,638	PCC	N/A	N/A
HUNTLEY	ILLIN00250	ILLINOIS RTE 47	SEC0000824	.	.	2,224	1	2,224	PCC	N/A	N/A
HUNTLEY	ILLIN00250	ILLINOIS RTE 47	SEC0000852	.	.	2,681	1	2,681	PCC	N/A	N/A
HUNTLEY	ILLIN00250	ILLINOIS RTE 47	SEC0000854	.	.	2,780	1	2,780	PCC	N/A	N/A
HUNTLEY	ILLIN00250	ILLINOIS RTE 47	SEC0000857	.	.	258	1	258	PCC	N/A	N/A
HUNTLEY	ILLIN00250	ILLINOIS RTE 47	SEC0000872	.	.	3,070	1	3,070	PCC	N/A	N/A
HUNTLEY	ILLIN00250	ILLINOIS RTE 47	SEC0000875	.	.	325	1	325	PCC	N/A	N/A

Table A-1. 2021 PCI by road segment (continued).

NetworkID	BranchID	Branch Name	SectionID	From	To	Length	Width	Area	Surf. Type	PCI	PCI Category
HUNTLEY	ILLIN00250	ILLINOIS RTE 47	SEC0000876	.	.	1,938	1	1,938	PCC	N/A	N/A
HUNTLEY	ILLIN00250	ILLINOIS RTE 47	SEC0000883	.	.	784	1	784	PCC	N/A	N/A
HUNTLEY	ILLIN00250	ILLINOIS RTE 47	SEC0001252	.	.	579	1	579	PCC	N/A	N/A
HUNTLEY	ILLIN00250	ILLINOIS RTE 47	SEC0001263	.	.	733	1	733	PCC	N/A	N/A
HUNTLEY	ILLIN00250	ILLINOIS RTE 47	SEC0001264	.	.	377	1	377	PCC	N/A	N/A
HUNTLEY	ILLIN00250	ILLINOIS RTE 47	SEC0001274	.	.	179	1	179	PCC	N/A	N/A
HUNTLEY	ILLIN00250	ILLINOIS RTE 47	SEC0001276	.	.	85	1	85	PCC	N/A	N/A
HUNTLEY	ILLIN00250	ILLINOIS RTE 47	SEC0001277	.	.	1,448	1	1,448	PCC	N/A	N/A
HUNTLEY	INDIA00251	INDIANA CT	SEC0001002	Illinois Dr	End	602	28	16,848	AC	54	Poor
HUNTLEY	INDUS00252	INDUSTRIAL CT	SEC0001102	Countryview Blvd	End	849	36	30,555	AC	73	Satisfactory
HUNTLEY	INVER00253	INVERNESS CT	SEC0000507	Inverness Dr	End	146	28	4,077	AC	100	Good
HUNTLEY	INVER00254	INVERNESS DR	SEC0000508	Inverness Ct	Abbey Rd	386	30	11,586	AC	100	Good
HUNTLEY	INVER00254	INVERNESS DR	SEC0000511	Edinburgh Ln	Inverness Ct	903	30	27,075	AC	100	Good
HUNTLEY	IOWAC00255	IOWA CT	SEC0001000	Illinois Dr	End	304	28	8,515	AC	50	Poor
HUNTLEY	IVYDR00256	IVY DR	SEC0001232	Oakwood Ave	Silver Birch Dr	316	28	8,852	AC	70	Fair
HUNTLEY	IVYDR00256	IVY DR	SEC0001233	Sierra Glen Rd	Oakwood Ave	325	28	9,087	AC	74	Satisfactory
HUNTLEY	IVYDR00256	IVY DR	SEC0001234	Arboretum Ln	Sierra Glen Rd	362	28	10,143	AC	72	Satisfactory
HUNTLEY	IVYDR00256	IVY DR	SEC0001235	Canary Ln	Arboretum Ln	272	28	7,613	AC	68	Fair
HUNTLEY	JAMES00257	JAMESTOWN RD	SEC0000385	Rainsford Dr	Aberdeen Ln	265	30	7,945	AC	99	Good
HUNTLEY	JAMES00257	JAMESTOWN RD	SEC0000466	Berkshire Ln	Reed Rd	226	18	4,073	AC	91	Good
HUNTLEY	JAMES00257	JAMESTOWN RD	SEC0000472	Balmoral Dr	Berkshire Ln	387	30	11,597	AC	97	Good
HUNTLEY	JAMES00257	JAMESTOWN RD	SEC0000479	Stockton Ln	Balmoral Dr	344	30	10,311	AC	99	Good
HUNTLEY	JAMES00257	JAMESTOWN RD	SEC0000483	Fairfield Rd	Stockton Ln	340	30	10,212	AC	96	Good
HUNTLEY	JAMES00257	JAMESTOWN RD	SEC0000495	Aberdeen Ln	Fairfield Rd	266	30	7,994	AC	95	Good
HUNTLEY	JANIC00258	JANICE DR	SEC0000006	Janice Dr	Janice Dr	1,671	32	53,468	AC	66	Fair
HUNTLEY	JANIC00258	JANICE DR	SEC0000331	Main St	Janice Dr	349	32	11,166	AC	43	Poor
HUNTLEY	JASMI00259	JASMINE LN	SEC0000016	Summer Ridge Ln	Lilac Ln	736	28	20,617	AC	39	Very Poor
HUNTLEY	JIMDH00260	JIM DHAMER DR	SEC0000873	George Bush Ct	Quality Dr	2,587	52	134,520	AC	38	Very Poor
HUNTLEY	JIMDH00260	JIM DHAMER DR	SEC0000881	Henning Rd	Fyh Dr	658	38	24,991	AC	46	Poor

Table A-1. 2021 PCI by road segment (continued).

NetworkID	BranchID	Branch Name	SectionID	From	To	Length	Width	Area	Surf. Type	PCI	PCI Category
HUNTLEY	JIMDH00260	JIM DHAMER DR	SEC0000886	Quality Dr	Illinois Route 47	735	80	58,813	AC	55	Poor
HUNTLEY	JIMDH00260	JIM DHAMER DR	SEC0000937	Fyh Dr	Executive Ct	224	38	8,515	AC	44	Poor
HUNTLEY	JIMDH00260	JIM DHAMER DR	SEC0000939	Executive Ct	End	433	38	16,453	AC	53	Poor
HUNTLEY	JIMDH00260	JIM DHAMER DR	SEC0000941	Sandwald Rd	George Bush Ct	3,753	38	142,598	AC	36	Very Poor
HUNTLEY	JIMDH00260	JIM DHAMER DR	SEC0001216	Henning Rd	Sandwald Rd	2,912	38	110,658	AC	37	Very Poor
HUNTLEY	JOANA00261	JOAN AVE	SEC0000182	Joan Ave	Cindy Jo Ave	517	30	15,503	AC	61	Fair
HUNTLEY	JOANA00261	JOAN AVE	SEC0000183	Illinois Route 47	Section Break	143	36	5,166	PCC	73	Satisfactory
HUNTLEY	JOANA00261	JOAN AVE	SEC0000694	Vine St	Joan Ave	339	36	12,194	AC	56	Fair
HUNTLEY	JOANA00261	JOAN AVE	SEC0001300	Joan Ave	Illinois Route 47	127	40	5,068	PCC	71	Satisfactory
HUNTLEY	JOANA00261	JOAN AVE	SEC0001301	Section Break	N Church Street	93	30	2,780	AC	54	Poor
HUNTLEY	JONAM00262	JONAMAC AVE	SEC0000570	Leland Lane	Beacon Ave	879	32	28,122	AC	45	Poor
HUNTLEY	JUNEB00263	JUNEBERRY LN	SEC0000855	End	Summer Ridge Ln	173	28	4,835	AC	21	Serious
HUNTLEY	JUNEB00263	JUNEBERRY LN	SEC0001121	Summer Ridge Ln	Lilac Ln	642	28	17,985	AC	26	Very Poor
HUNTLEY	KALSO00264	KALSOW LN	SEC0000837	Keating Dr	Zenk Ct	417	28	11,682	AC	100	Good
HUNTLEY	KALSO00264	KALSOW LN	SEC0000845	Robb Ct	Talamore Blvd	223	28	6,256	AC	100	Good
HUNTLEY	KALSO00264	KALSOW LN	SEC0000848	Hart Ct	Robb Ct	263	28	7,355	AC	100	Good
HUNTLEY	KALSO00264	KALSOW LN	SEC0000850	Zenk Ct	Hart Ct	153	28	4,272	AC	100	Good
HUNTLEY	KATHL00265	KATHLEEN AVE	SEC0000410	W Algonquin Road	Douglas Ave	731	28	20,457	AC	44	Poor
HUNTLEY	KEATI00266	KEATING DR	SEC0000827	Founders Field Boulevard	Ritz Ct	198	24	4,749	AC	100	Good
HUNTLEY	KEATI00266	KEATING DR	SEC0000830	Ritz Ct	Nash Ct	304	24	7,284	AC	100	Good
HUNTLEY	KEATI00266	KEATING DR	SEC0000832	Nash Ct	Wales Ct	139	24	3,328	AC	100	Good
HUNTLEY	KEATI00266	KEATING DR	SEC0000834	Wales Ct	Marks Ct	150	24	3,600	AC	100	Good
HUNTLEY	KEATI00266	KEATING DR	SEC0000835	Marks Ct	Kaslow Ln	193	24	4,643	AC	100	Good
HUNTLEY	KEATI00266	KEATING DR	SEC0000841	Hubbe Ct	Talamore Blvd	226	24	5,430	AC	100	Good
HUNTLEY	KEATI00266	KEATING DR	SEC0000842	Kaslow Ln	Hubbe Ct	661	24	15,867	AC	100	Good
HUNTLEY	KELLE00267	KELLEY LN	SEC0000719	Weltzien St	Kelley Ln	2,018	28	56,500	AC	90	Good
HUNTLEY	KELLE00267	KELLEY LN	SEC0000724	Fenwick Ln	Weltzien St	338	28	9,475	AC	33	Very Poor
HUNTLEY	KENNE00268	KENNETH AVE	SEC0000369	Illinois Route 47	N Church St	599	40	23,950	AC	59	Fair
HUNTLEY	KENSI00269	KENSINGTON DR	SEC0000112	Hampton Ct	W Stratford Ln	249	28	6,985	AC	100	Good

Table A-1. 2021 PCI by road segment (continued).

NetworkID	BranchID	Branch Name	SectionID	From	To	Length	Width	Area	Surf. Type	PCI	PCI Category
HUNTLEY	KENSI00269	KENSINGTON DR	SEC0000138	Nottingham Dr	Hampton Ct	380	28	10,645	AC	100	Good
HUNTLEY	KILEY00270	KILEY DR	SEC0000337	Bakley St	End	376	32	12,043	AC	39	Very Poor
HUNTLEY	KILEY00270	KILEY DR	SEC0000651	Ruth Rd	Bakley St	1,479	32	47,331	AC	35	Very Poor
HUNTLEY	KINGS00271	KINGSBURY CT	SEC0000285	Rainsford Dr	End	230	28	6,438	AC	100	Good
HUNTLEY	KINGS00272	KINGSBURY RD	SEC0000686	Rainsford Dr	Newton Rd	442	28	12,377	AC	100	Good
HUNTLEY	KINZI00273	KINZIE LN	SEC0000589	Clark Lane	Fitzgerald Lane	510	28	14,268	AC	82	Satisfactory
HUNTLEY	KINZI00273	KINZIE LN	SEC0000590	Richmond Lane	Clark Lane	371	28	10,389	AC	85	Satisfactory
HUNTLEY	KIRKL00274	KIRKLAND DR	SEC0000043	Guilford Rd	Harrison Rd	690	28	19,324	AC	37	Very Poor
HUNTLEY	KIRKL00274	KIRKLAND DR	SEC0000066	Chestnut Ln	Guilford Rd	308	28	8,610	AC	43	Poor
HUNTLEY	KIRKL00274	KIRKLAND DR	SEC0000081	Wilshire Wy	Chestnut Ln	283	28	7,926	AC	35	Very Poor
HUNTLEY	KREUT00275	KREUTZER RD	SEC0000577	Main St	Lions Chase Ln	1,377	36	49,570	AC	82	Satisfactory
HUNTLEY	KREUT00275	KREUTZER RD	SEC0000578	Plymouth Ln	Section Break	521	36	18,741	AC	87	Good
HUNTLEY	KREUT00275	KREUTZER RD	SEC0000591	Lions Chase Ln	Plymouth Ln	2,038	36	73,354	AC	89	Good
HUNTLEY	KREUT00275	KREUTZER RD	SEC0000858	Smith Drive	70 ft West of Smith Drive	70	25	1,758	AC	41	Poor
HUNTLEY	KREUT00275	KREUTZER RD	SEC0000884	StorSafe of Huntley South	Railroad Crossing	701	25	17,522	AC	31	Very Poor
HUNTLEY	KREUT00275	KREUTZER RD	SEC0000885	500 ft East of Smith Drive	Smith Drive	470	25	11,751	AC	41	Poor
HUNTLEY	KREUT00275	KREUTZER RD	SEC0001253	Section Break to PCC	Princeton Drive	323	95	30,710	AC	56	Fair
HUNTLEY	KREUT00275	KREUTZER RD	SEC0001258	Princeton Drive	Turn Around with Road Ends Sign	1,563	40	62,506	AC	41	Poor
HUNTLEY	KREUT00275	KREUTZER RD	SEC0001262	Kreutzer Road	Kreutzer Road	478	25	11,962	AC	45	Poor
HUNTLEY	KREUT00275	KREUTZER RD	SEC0001281	Section Break to PCC	Raymond Ct	1,250	78	97,523	AC	41	Poor
HUNTLEY	KREUT00275	KREUTZER RD	SEC0001282	Smith Road	Raymond Court	965	25	24,122	AC	63	Fair
HUNTLEY	KREUT00275	KREUTZER RD	SEC0001284	430 ft W of StorSafe of Hntly S	StorSafe of Huntley South	428	25	10,703	AC	52	Poor
HUNTLEY	KREUT00275	KREUTZER RD	SEC0001296	Section Break to AC	Route 47	403	92	37,055	PCC	77	Satisfactory
HUNTLEY	KREUT00275	KREUTZER RD	SEC0001297	Route 47	Section Break to AC	192	95	18,260	PCC	92	Good
HUNTLEY	KREUT00275	KREUTZER RD	SEC0001329	Section Break	County Line	1,548	36	55,712	AC	43	Poor
HUNTLEY	KREUT00275	KREUTZER RD	SEC0001330	70 ft West of Smith Dr E	Smith Dr W	1,410	25	35,253	AC	42	Poor
HUNTLEY	KREUT00275	KREUTZER RD	SEC0001331	500 ft East of Smith Dr	430 West of Safe Stor	382	25	9,556	AC	52	Poor
HUNTLEY	KREUT00275	KREUTZER RD	SEC0001332	Railroad Crossing	Kreutzer Rd	250	25	6,239	AC	41	Poor
HUNTLEY	KREUT00275	KREUTZER RD	SEC0001333*	Halgus Rd	Village Limits	2,308	25	57,688	AC	N/A	N/A

Table A-1. 2021 PCI by road segment (continued).

NetworkID	BranchID	Branch Name	SectionID	From	To	Length	Width	Area	Surf. Type	PCI	PCI Category
HUNTLEY	KREUT00275	KREUTZER RD	SEC0001335	Kreutzer Rd	Halgus Rd	451	25	11,280	AC	48	Poor
HUNTLEY	KUNKE00276	KUNKE CT	SEC0000846	.	.	130	1	130	AC	N/A	N/A
HUNTLEY	LANCA00277	LANCASTER ST	SEC0000009	Bethel Ave	Heritage Ln	1,519	28	42,524	AC	86	Good
HUNTLEY	LANSD00278	LANSDALE ST	SEC0000275	Bethel Ave	Middletown Ln	238	28	6,653	AC	87	Good
HUNTLEY	LANSD00278	LANSDALE ST	SEC0000559	Middletown Ln	Halgus Rd	247	30	7,414	AC	73	Satisfactory
HUNTLEY	LANSD00278	LANSDALE ST	SEC0001303	Central Park Blvd	Bethel Ave	829	28	23,224	AC	82	Satisfactory
HUNTLEY	LASAL00279	LASALLE LN	SEC0000593	Richmond Ln	Fitzgerald Ln	802	28	22,470	AC	38	Very Poor
HUNTLEY	LASAL00279	LASALLE LN	SEC0000598	Lions Chase Ln	Richmond Ln	522	28	14,609	AC	47	Poor
HUNTLEY	LATHA00280	LATHAM TRL	SEC0001111	Gardner Dr	Hideaway Dr	807	28	22,602	AC	39	Very Poor
HUNTLEY	LATHA00280	LATHAM TRL	SEC0001112	Burham St	Gardner Dr	361	28	10,108	AC	37	Very Poor
HUNTLEY	LATTI00281	LATTIMER ST	SEC0000777	Lawson St	Templeton Rd	228	24	5,465	AC	100	Good
HUNTLEY	LATTI00281	LATTIMER ST	SEC0000778	Crowley Ct	Lawson St	140	24	3,352	AC	98	Good
HUNTLEY	LATTI00281	LATTIMER ST	SEC0000779	Ackman Rd	Crowley Ct	423	24	10,151	AC	92	Good
HUNTLEY	LAURE00282	LAUREL LN	SEC0001036	Plum Grove Rd	Black Oak Trl	664	28	18,584	AC	43	Poor
HUNTLEY	LAVEN00283	LAVENDER ST	SEC0001184	End	Azalea Ridge	258	28	7,231	AC	34	Very Poor
HUNTLEY	LAVEN00283	LAVENDER ST	SEC0001185	Azalea Ridge	Daphne Dr	1,167	28	32,666	AC	42	Poor
HUNTLEY	LAWSO00284	LAWSON ST	SEC0000783	.	.	518	1	518	AC	N/A	N/A
HUNTLEY	LEHIG00285	LEHIGH ST	SEC0000091	End	Denell Dr	220	28	6,161	AC	33	Very Poor
HUNTLEY	LEHIG00285	LEHIGH ST	SEC0000096	Denell Dr	Messiner Dr	768	28	21,494	AC	51	Poor
HUNTLEY	LELAN00286	LELAND LN	SEC0000563	Central Park Blvd	Humbolt Ave	345	28	9,671	AC	45	Poor
HUNTLEY	LELAN00286	LELAND LN	SEC0000564	Humbolt Ave	Jonamac Ave	345	28	9,671	AC	58	Fair
HUNTLEY	LELAN00286	LELAND LN	SEC0000566	Jonamac Ave	Hopkins St	1,558	28	43,613	AC	50	Poor
HUNTLEY	LENOX00287	LENOX CT	SEC0000448	Greywall Ln	End	228	28	6,384	AC	100	Good
HUNTLEY	LILAC00288	LILAC LN	SEC0000034	Bittersweet Ln	Jasmine Ln	331	28	9,272	AC	38	Very Poor
HUNTLEY	LILAC00288	LILAC LN	SEC0000050	Honeysuckle Dr	Bittersweet Ln	264	28	7,392	AC	39	Very Poor
HUNTLEY	LILAC00288	LILAC LN	SEC0001120	Jasmine Ln	Juneberry Ln	395	28	11,063	AC	38	Very Poor
HUNTLEY	LILLY00289	LILLY LN	SEC0001196	Daphne Dr	Saffron Tr	495	28	13,873	AC	31	Very Poor
HUNTLEY	LILLY00289	LILLY LN	SEC0001197	Saffron Tr	Clanyard Rd	242	28	6,777	AC	31	Very Poor
HUNTLEY	LINCO00290	LINCOLN ST	SEC0000361	Heinz Ave	Mill St	643	24	15,424	AC	40	Very Poor

Table A-1. 2021 PCI by road segment (continued).

NetworkID	BranchID	Branch Name	SectionID	From	To	Length	Width	Area	Surf. Type	PCI	PCI Category
HUNTLEY	LINCO00290	LINCOLN ST	SEC0000627	Main St	Carol Ln	246	24	5,907	AC	38	Very Poor
HUNTLEY	LINCO00290	LINCOLN ST	SEC0000628	Carol Ln	Henry Ct	244	24	5,847	AC	38	Very Poor
HUNTLEY	LINCO00290	LINCOLN ST	SEC0000629	Henry Ct	Heinz Ave	164	24	3,948	AC	28	Very Poor
HUNTLEY	LIONS00291	LIONS CHASE CT	SEC0000533	Lions Chase Ln	End	235	28	6,574	AC	54	Poor
HUNTLEY	LIONS00292	LIONS CHASE LN	SEC0000531	Lions Chase Ct	Nicollet Ln	346	28	9,694	AC	57	Fair
HUNTLEY	LIONS00292	LIONS CHASE LN	SEC0000532	Nicollet Ln	Fitzgerald Ln	386	28	10,817	AC	34	Very Poor
HUNTLEY	LIONS00292	LIONS CHASE LN	SEC0000582	Kreutzer Rd	Lasalle Ln	237	28	6,650	AC	34	Very Poor
HUNTLEY	LIONS00292	LIONS CHASE LN	SEC0000583	Lasalle Ln	Lions Chase Ct	135	28	3,788	AC	33	Very Poor
HUNTLEY	LJMAR00293	LJ MARAK DR	SEC0000690	Main St	End	535	30	16,060	AC	33	Very Poor
HUNTLEY	LOISL00294	LOIS LN	SEC0000685	.	.	3,219	1	3,219	AC	N/A	N/A
HUNTLEY	LONES00295	LONE STAR WAY	SEC0001307	Manhattan Dr	Midwest Ave	1,092	28	30,564	AC	100	Good
HUNTLEY	LONGF00296	LONGFIELD DR	SEC0000177	Oxford Drive	Longfield Drive	274	28	7,664	AC	77	Satisfactory
HUNTLEY	LONGF00296	LONGFIELD DR	SEC0000390	Bennington Drive	Longfield Drive	1,336	28	37,396	AC	69	Fair
HUNTLEY	LONGF00296	LONGFIELD DR	SEC0000632	Somerset Lane	Oxford Drive	292	28	8,181	AC	81	Satisfactory
HUNTLEY	LONGM00297	LONGMEADOW DR	SEC0000981	Green Meadows Ave	Crestview Dr	418	28	11,712	AC	33	Very Poor
HUNTLEY	LORIL00298	LORI LN	SEC0000647	Becky Lee Trce	End	245	28	6,863	AC	59	Fair
HUNTLEY	LOWDE00299	LOWDEN ST	SEC0000901	Red Hills Rd	Starved Rock Pl	85	28	2,390	AC	23	Serious
HUNTLEY	LOWDE00299	LOWDEN ST	SEC0000906	Starved Rock Pl	Beaver Dam Ln	242	28	6,788	AC	40	Very Poor
HUNTLEY	LOWDE00299	LOWDEN ST	SEC0001138	Palisades Ave	Chanwahon Rd	273	28	7,641	AC	33	Very Poor
HUNTLEY	LOWDE00299	LOWDEN ST	SEC0001140	Chanwahon Rd	Red Hills Rd	166	28	4,638	AC	25	Serious
HUNTLEY	LOWDE00299	LOWDEN ST	SEC0001145	Moraine Hills Dr	Wedgemere Dr	245	28	6,864	AC	41	Poor
HUNTLEY	LOWDE00299	LOWDEN ST	SEC0001146	Beaver Dam Ln	Moraine Hills Dr	326	28	9,115	AC	41	Poor
HUNTLEY	LUDBU00300	LUDBURY CT	SEC0000142	Ludbury Ridge	End	184	28	5,157	AC	38	Very Poor
HUNTLEY	LUDBU00301	LUDBURY RDG	SEC0000152	Sunderlin Dr	Ludbury Ct	265	28	7,409	AC	41	Poor
HUNTLEY	MADIS00302	MADISON WAY	SEC0000342	Evendale Rd	Main St	1,087	28	30,438	AC	100	Good
HUNTLEY	MAINS00303	MAIN ST	SEC0000163	Illinois Route 47	Coral St	235	50	11,763	PCC	64	Fair
HUNTLEY	MAINS00303	MAIN ST	SEC0000167	Section Break	Janice Dr	407	36	14,651	AC	64	Fair
HUNTLEY	MAINS00303	MAIN ST	SEC0000168	Janice Dr	Lincoln St	243	32	7,781	AC	64	Fair
HUNTLEY	MAINS00303	MAIN ST	SEC0000169	Lincoln St	Bonnie Brae St	620	32	19,849	AC	71	Satisfactory

Table A-1. 2021 PCI by road segment (continued).

NetworkID	BranchID	Branch Name	SectionID	From	To	Length	Width	Area	Surf. Type	PCI	PCI Category
HUNTLEY	MAINS00303	MAIN ST	SEC0000170	Coral St	Woodstock St	258	50	12,905	AC	77	Satisfactory
HUNTLEY	MAINS00303	MAIN ST	SEC0000172	S Church St	Grove St	335	50	16,765	AC	62	Fair
HUNTLEY	MAINS00303	MAIN ST	SEC0000173	Woodstock St	S Church St	336	30	10,072	AC	75	Satisfactory
HUNTLEY	MAINS00303	MAIN ST	SEC0000317	Grove St	S Myrtle St	543	38	20,647	AC	36	Very Poor
HUNTLEY	MAINS00303	MAIN ST	SEC0000318	Haligus Rd	Preston Pkwy	227	36	8,182	AC	96	Good
HUNTLEY	MAINS00303	MAIN ST	SEC0000319	Preston Pkwy	Madison Wy	304	36	10,943	AC	94	Good
HUNTLEY	MAINS00303	MAIN ST	SEC0000320	Madison Wy	Fairbluff Ave	297	36	10,689	AC	100	Good
HUNTLEY	MAINS00303	MAIN ST	SEC0000321	Fairbluff Ave	Central Park Blvd	431	36	15,532	AC	100	Good
HUNTLEY	MAINS00303	MAIN ST	SEC0000641	Bonnie Brae St	Section Break	231	32	7,392	AC	27	Very Poor
HUNTLEY	MAINS00303	MAIN ST	SEC0000642	Kreutzer Rd	Coyne Station Rd	2,670	32	85,430	AC	100	Good
HUNTLEY	MAINS00303	MAIN ST	SEC0000677	Dundee Rd	Ruth Rd	869	38	33,037	AC	37	Very Poor
HUNTLEY	MAINS00303	MAIN ST	SEC0000678	Barkley St	Dundee Rd	604	38	22,969	AC	43	Poor
HUNTLEY	MAINS00303	MAIN ST	SEC0000680	Donald Dr	Barkley St	460	38	17,474	AC	39	Very Poor
HUNTLEY	MAINS00303	MAIN ST	SEC0000681	S Myrtle St	Donald Dr	537	38	20,409	AC	41	Poor
HUNTLEY	MAINS00303	MAIN ST	SEC0000683	Lois Ln	Kreutzer Rd	1,863	36	67,066	AC	100	Good
HUNTLEY	MAINS00303	MAIN ST	SEC0000684	Section Break	Lois Ln	77	36	2,755	AC	100	Good
HUNTLEY	MAINS00303	MAIN ST	SEC0000687	Manhattan Dr	Haligus Rd	1,655	38	62,883	AC	86	Good
HUNTLEY	MAINS00303	MAIN ST	SEC0000688	Ruth Rd	Manhattan Dr	979	38	37,196	AC	80	Satisfactory
HUNTLEY	MAINS00303	MAIN ST	SEC0001298	Illinois Route 47	Section Break	238	38	9,025	PCC	64	Fair
HUNTLEY	MALON00304	MALONE ST	SEC0000815	Ramsdell Street	Enstrom Lane	529	28	14,823	AC	64	Fair
HUNTLEY	MANHA00305	MANHATTAN DR	SEC0000529	Lone Star Wy	Midwest Ave	328	28	9,190	AC	100	Good
HUNTLEY	MANHA00305	MANHATTAN DR	SEC0000538	Allegheny Pass	Lone Star Wy	332	28	9,304	AC	100	Good
HUNTLEY	MANHA00305	MANHATTAN DR	SEC0000689	Midwest Ave	Main St	225	28	6,289	AC	100	Good
HUNTLEY	MAPLE00306	MAPLEWOOD AVE	SEC0000003	Greenway Dr	Stonewater Crossing	514	28	14,388	AC	97	Good
HUNTLEY	MARGA00307	MARGARET AVE	SEC0000400	Douglas Ave	End	605	28	16,940	AC	31	Very Poor
HUNTLEY	MARKS00308	MARKS CT	SEC0000836	.	.	224	1	224	AC	N/A	N/A
HUNTLEY	MARTI00309	MARTIN DR	SEC0000272	Frederick Wy	Grove St	344	25	8,605	AC	64	Fair
HUNTLEY	MARTI00309	MARTIN DR	SEC0000278	Dean St	Frederick Wy	443	25	11,085	AC	58	Fair
HUNTLEY	MARVI00310	MARVIN DR	SEC0000502	Yardley Drive	Bedford Drive	698	28	19,543	AC	73	Satisfactory

Table A-1. 2021 PCI by road segment (continued).

NetworkID	BranchID	Branch Name	SectionID	From	To	Length	Width	Area	Surf. Type	PCI	PCI Category
HUNTLEY	MATHE00311	MATHEW ST	SEC0000408	W Algonquin Road	Douglas Ave	731	28	20,459	AC	41	Poor
HUNTLEY	MAYFI00312	MAYFIELD LN	SEC0000625	Aldridge Dr	Northbridge Dr	376	30	11,283	AC	100	Good
HUNTLEY	MAYFI00312	MAYFIELD LN	SEC0000626	Hunter Tr	Aldridge Dr	328	30	9,830	AC	100	Good
HUNTLEY	MAYFL00313	MAYFLOWER LN	SEC0000446	Aldridge Dr	Biltmore Ln	791	30	23,743	AC	96	Good
HUNTLEY	MAYFL00313	MAYFLOWER LN	SEC0001327	Northbridge Dr	Aldridge Dr	358	30	10,735	AC	100	Good
HUNTLEY	MCGLA00314	MCGLADE DR	SEC0001286	Samantha Ln	End	508	1	508	AC	N/A	N/A
HUNTLEY	MEADO00315	MEADOW VIEW CT	SEC0001254	.	.	790	1	790	AC	N/A	N/A
HUNTLEY	MEADO00316	MEADOWLARK CT	SEC0000955	Robins Way	End	173	28	4,836	AC	59	Fair
HUNTLEY	MEADO00317	MEADOWLARK LN	SEC0001244	Canary Ln	Robins Way	953	28	26,688	AC	71	Satisfactory
HUNTLEY	MERIT00318	MERITAGE CT	SEC0001173	North End	Redmond Dr	714	28	20,005	AC	44	Poor
HUNTLEY	MESAC00319	MESA CT	SEC0001168	Sundance Dr	South End	254	28	7,120	AC	44	Poor
HUNTLEY	MESAS00320	MESA ST	SEC0000927	Flagstaff Ct	Sundance Dr	269	28	7,532	AC	46	Poor
HUNTLEY	MESAS00320	MESA ST	SEC0001170	Holbrook Dr	Flagstaff Ct	429	28	12,021	AC	55	Poor
HUNTLEY	MESSI00321	MESSINER DR	SEC0000095	Lehigh St	Wilshire Wy	420	28	11,759	AC	48	Poor
HUNTLEY	MESSI00321	MESSINER DR	SEC0000107	Morgan Wy	Lehigh St	222	28	6,222	AC	38	Very Poor
HUNTLEY	MESSI00321	MESSINER DR	SEC0000127	Nealy Rd	Morgan Wy	276	28	7,736	AC	27	Very Poor
HUNTLEY	MESSI00321	MESSINER DR	SEC0000155	Bonaire Rd	Nealy Rd	330	28	9,238	AC	38	Very Poor
HUNTLEY	MESSI00321	MESSINER DR	SEC0000205	Delaney Ln	Bonaire Rd	376	28	10,515	AC	29	Very Poor
HUNTLEY	MICHA00322	MICHAEL ST	SEC0000404	W Algonquin Road	Douglas Ave	730	28	20,429	AC	51	Poor
HUNTLEY	MICHI00323	MICHIGAN AVE	SEC0000878	Wisconsin Cir	Wisconsin Cir	291	28	8,136	AC	46	Poor
HUNTLEY	MICHI00323	MICHIGAN AVE	SEC0000879	Wisconsin Cir	Illinois Dr	289	28	8,084	AC	43	Poor
HUNTLEY	MICHI00323	MICHIGAN AVE	SEC0000991	Sun City Blvd	Wisconsin Cir	205	28	5,737	AC	50	Poor
HUNTLEY	MICHI00323	MICHIGAN AVE	SEC0000995	Illinois Dr	Pensylvania Ave	426	28	11,918	AC	56	Fair
HUNTLEY	MICHI00323	MICHIGAN AVE	SEC0000996	Pensylvania Ave	Pensylvania Ave	980	28	27,440	AC	46	Poor
HUNTLEY	MICHI00323	MICHIGAN AVE	SEC0000998	Pensylvania Ave	End	386	28	10,819	AC	44	Poor
HUNTLEY	MIDDLE00324	MIDDLETOWN LN	SEC0001316	Central Park Blvd	Landsdale St	1,383	28	38,722	AC	84	Satisfactory
HUNTLEY	MIDWE00325	MIDWEST AVE	SEC0000537	Lone Star Wy	Manhattan Dr	791	28	22,141	AC	100	Good
HUNTLEY	MIDWE00325	MIDWEST AVE	SEC0001308	Wheatlands Wy	Lone Star Wy	337	28	9,430	AC	100	Good
HUNTLEY	MILBR00326	MILBROOK DR	SEC0000062	Rock Springs Ln	Del Webb Blvd	224	28	6,280	AC	41	Poor

Table A-1. 2021 PCI by road segment (continued).

NetworkID	BranchID	Branch Name	SectionID	From	To	Length	Width	Area	Surf. Type	PCI	PCI Category
HUNTLEY	MILBR00326	MILBROOK DR	SEC0000084	Stonewater Crossing	Rock Springs Ln	1,252	28	35,053	AC	22	Serious
HUNTLEY	MILLS00327	MILL ST	SEC0000295	Sunset Ln	End	156	32	4,990	AC	78	Satisfactory
HUNTLEY	MILLS00327	MILL ST	SEC0000296	Illinois Route 47	Lincoln St	783	32	25,055	AC	53	Poor
HUNTLEY	MILLS00327	MILL ST	SEC0000297	Lincoln St	Sunset Ln	378	32	12,099	AC	75	Satisfactory
HUNTLEY	MILLS00327	MILL ST	SEC0000305	Illinois Route 47	Dean St	792	34	26,934	AC	35	Very Poor
HUNTLEY	MILLS00327	MILL ST	SEC0000307	S Church St	Grove St	332	24	7,963	AC	23	Serious
HUNTLEY	MILLS00327	MILL ST	SEC0000310	Grove St	S Myrtle St	341	24	8,176	AC	48	Poor
HUNTLEY	MILLS00327	MILL ST	SEC0000360	Dean St	S Church St	600	34	20,389	AC	31	Very Poor
HUNTLEY	MOCKI00328	MOCKINGBIRD CT	SEC0001240	Canary Ln	End	564	28	15,795	AC	59	Fair
HUNTLEY	MOONL00329	MOONLIGHT RIDGE CT	SEC0001123	Dakota Fields Dr	Section Break	338	28	9,459	AC	59	Fair
HUNTLEY	MOONL00329	MOONLIGHT RIDGE CT	SEC0001124	Section Break	End	340	28	9,521	AC	41	Poor
HUNTLEY	MORAI00330	MORaine HILLS DR	SEC0000900	Lowden St	Rock Island Tr	460	28	12,872	AC	27	Very Poor
HUNTLEY	MORGA00331	MORGAN WAY	SEC0000108	Denell Dr	Tanglewood Ln	249	28	6,978	AC	39	Very Poor
HUNTLEY	MORGA00331	MORGAN WAY	SEC0000110	Hemmer Rd	Denell Dr	446	28	12,494	AC	38	Very Poor
HUNTLEY	MORGA00331	MORGAN WAY	SEC0000111	Tanglewood Ln	Messiner Dr	444	28	12,437	AC	44	Poor
HUNTLEY	MORNI00332	MORNING GLORY LN	SEC0000270	W Coventry Ln	W Summerview Dr	348	28	9,751	AC	100	Good
HUNTLEY	MORNI00332	MORNING GLORY LN	SEC0000274	W Summerview Dr	End	224	28	6,263	AC	100	Good
HUNTLEY	MUIRD00333	MUIR DR	SEC0001147	Countryview Blvd	Traverse Ct	911	28	25,510	AC	33	Very Poor
HUNTLEY	MUIRD00333	MUIR DR	SEC0001148	Traverse Ct	Roosevelt Dr	693	28	19,397	AC	35	Very Poor
HUNTLEY	MULBE00334	MULBERRY CT	SEC0000874	Cold Springs Dr	End	122	28	3,416	AC	36	Very Poor
HUNTLEY	NANTU00338	NANTUCKET LN	SEC0000523	Nantucket Ln	Golden Gate Ave	331	28	9,273	AC	100	Good
HUNTLEY	NANTU00338	NANTUCKET LN	SEC0000524	Nantucket Ln	Nantucket Ln	118	28	3,308	AC	100	Good
HUNTLEY	NANTU00338	NANTUCKET LN	SEC0000525	Nantucket Ln	Nantucket Ln	323	28	9,036	AC	100	Good
HUNTLEY	NANTU00338	NANTUCKET LN	SEC0000527	Santa Fe Tr	Nantucket Ln	356	28	9,962	AC	100	Good
HUNTLEY	NANTU00338	NANTUCKET LN	SEC0000547	Oregon Tr	Santa Fe Tr	328	28	9,187	AC	100	Good
HUNTLEY	NANTU00338	NANTUCKET LN	SEC0000549	Potomac Dr	Oregon Tr	328	28	9,177	AC	100	Good
HUNTLEY	NASHC00339	NASH CT	SEC0000831	.	.	129	1	129	AC	N/A	N/A
HUNTLEY	NCHUR00335	N CHURCH ST	SEC0000148	Kiley Dr	2nd St	376	24	9,020	AC	33	Very Poor
HUNTLEY	NCHUR00335	N CHURCH ST	SEC0000232	Douglas Ave	Kiley Dr	841	24	20,188	AC	42	Poor

Table A-1. 2021 PCI by road segment (continued).

NetworkID	BranchID	Branch Name	SectionID	From	To	Length	Width	Area	Surf. Type	PCI	PCI Category
HUNTLEY	NCHUR00335	N CHURCH ST	SEC0000323	Coral St	Main St	112	24	2,687	AC	34	Very Poor
HUNTLEY	NCHUR00335	N CHURCH ST	SEC0000330	1st St	Coral St	219	24	5,265	AC	67	Fair
HUNTLEY	NCHUR00335	N CHURCH ST	SEC0000333	2nd St	1st St	338	24	8,114	AC	87	Good
HUNTLEY	NCHUR00335	N CHURCH ST	SEC0000367	Kenneth Ave	Bernice Ave	229	30	6,863	AC	55	Poor
HUNTLEY	NCHUR00335	N CHURCH ST	SEC0000371	Edward Ave	Kenneth Ave	99	30	2,984	AC	43	Poor
HUNTLEY	NCHUR00335	N CHURCH ST	SEC0000416	W Algonquin Rd	Douglas Ave	730	24	17,523	AC	58	Fair
HUNTLEY	NCHUR00335	N CHURCH ST	SEC0000431	Bernice Ave	W Algonquin Rd	351	30	10,536	AC	52	Poor
HUNTLEY	NCHUR00335	N CHURCH ST	SEC0000435	Ronald St	Edward Ave	332	30	9,968	AC	46	Poor
HUNTLEY	NCHUR00335	N CHURCH ST	SEC0000442	Joan Ave	Ronald St	327	30	9,820	AC	46	Poor
HUNTLEY	NEALY00340	NEALY RD	SEC0000124	Wembley Dr	Evergreen Ln	258	28	7,229	AC	37	Very Poor
HUNTLEY	NEALY00340	NEALY RD	SEC0000126	Evergreen Ln	Tanglewood Ln	257	28	7,198	AC	39	Very Poor
HUNTLEY	NEALY00340	NEALY RD	SEC0000128	Tanglewood Ln	Messiner Dr	463	28	12,952	AC	46	Poor
HUNTLEY	NELSO00341	NELSON DR	SEC0000358	Greenway Dr	Stonewater Crossing	602	28	16,843	AC	95	Good
HUNTLEY	NEWPO00342	NEWPORT CIR	SEC0001167	Redstone Dr	Redstone Dr	664	28	18,598	AC	51	Poor
HUNTLEY	NEWPO00343	NEWPORT CT	SEC0001166	Redstone Dr	End	202	28	5,647	AC	46	Poor
HUNTLEY	NEWTO00344	NEWTON RD	SEC0001319	Kingsbury Rd	Rainsford Dr	1,516	28	42,444	AC	100	Good
HUNTLEY	NIAGR00345	NIAGRA LN	SEC0000090	Grand Canyon Ave	Wing Pointe Dr	304	28	8,501	AC	81	Satisfactory
HUNTLEY	NIAGR00345	NIAGRA LN	SEC0000188	Cape Cod Ln	Grand Canyon Ave	1,184	28	33,152	AC	88	Good
HUNTLEY	NICOL00346	NICOLLET LN	SEC0000534	Fitzgerald Ln	Lions Chase Ln	786	28	21,999	AC	51	Poor
HUNTLEY	NMYRT00336	N MYRTLE ST	SEC0000332	N Myrtle St	Main St	675	24	16,192	AC	36	Very Poor
HUNTLEY	NOAHA00347	NOAH AVE	SEC0000606	Reed Road	Illinois Route 47	814	36	29,305	AC	55	Poor
HUNTLEY	NORFO00348	NORFOLK DR	SEC0000302	Heatherdale Ln	Bellflower Ln	510	28	14,284	AC	25	Serious
HUNTLEY	NORTH00349	NORTH ST	SEC0000236	Illinois Route 47	Woodstock St	227	24	5,441	AC	67	Fair
HUNTLEY	NORTH00349	NORTH ST	SEC0000619	Illinois Route 47	Street End	262	28	7,330	AC	10	Failed
HUNTLEY	NORTH00349	NORTH ST	SEC0001299	Illinois Route 47	Section Break	167	28	4,676	PCC	70	Fair
HUNTLEY	NORTH00350	NORTHBRIDGE DR	SEC0000373	Woodstock Street	Illinois Route 47	483	38	18,338	AC	97	Good
HUNTLEY	NORTH00350	NORTHBRIDGE DR	SEC0000429	Street End	Illinois Route 47	272	38	10,333	AC	99	Good
HUNTLEY	NORTH00350	NORTHBRIDGE DR	SEC0000440	Concord Lane	Algonquin Road	559	38	21,249	AC	98	Good
HUNTLEY	NORTH00350	NORTHBRIDGE DR	SEC0000443	Reed Road	Cortland lane	461	38	17,532	AC	97	Good

Table A-1. 2021 PCI by road segment (continued).

NetworkID	BranchID	Branch Name	SectionID	From	To	Length	Width	Area	Surf. Type	PCI	PCI Category
HUNTLEY	NORTH00350	NORTHBRIDGE DR	SEC0000450	Greywall Lane	Cortland lane	301	38	11,449	AC	91	Good
HUNTLEY	NORTH00350	NORTHBRIDGE DR	SEC0000452	Biltmore Lane	Bayhill Court	352	38	13,379	AC	100	Good
HUNTLEY	NORTH00350	NORTHBRIDGE DR	SEC0000455	Savannah Ln	Reed Rd	192	38	7,296	AC	100	Good
HUNTLEY	NOTTI00351	NOTTINGHAM DR	SEC0000092	W Stratford Ln	Del Webb Blvd	227	28	6,368	AC	100	Good
HUNTLEY	NOTTI00351	NOTTINGHAM DR	SEC0000137	Kensington Dr	W Stratford Ln	1,097	28	30,718	AC	100	Good
HUNTLEY	NOTTI00351	NOTTINGHAM DR	SEC0000141	Sedgewick Dr	Kensington Dr	460	28	12,893	AC	100	Good
HUNTLEY	NVINE00337	N VINE ST	SEC0000654	A St	Joan Ave	148	28	4,143	AC	89	Good
HUNTLEY	NVINE00337	N VINE ST	SEC0000692	Joan Ave	End	767	28	21,481	AC	73	Satisfactory
HUNTLEY	NVINE00337	N VINE ST	SEC0000760	Reed Rd	A St	889	28	24,900	AC	79	Satisfactory
HUNTLEY	OAKCR00352	OAK CREEK PKWY	SEC0000880	Illinois Route 47	Village Green Dr	845	45	38,033	AC	91	Good
HUNTLEY	OAKCR00352	OAK CREEK PKWY	SEC0001249	Village Green Dr	Section Break	540	32	17,285	AC	90	Good
HUNTLEY	OAKCR00354	OAKCREST DR	SEC0000199	Oakleaf Ln	End	1,024	30	30,715	AC	39	Very Poor
HUNTLEY	OAKCR00354	OAKCREST DR	SEC0000421	Oakland Ct	Oakleaf Ln	417	30	12,501	AC	30	Very Poor
HUNTLEY	OAKCR00354	OAKCREST DR	SEC0000424	Wolf Dr	Oakland Ct	466	36	16,762	AC	33	Very Poor
HUNTLEY	OAKCR00354	OAKCREST DR	SEC0000617	Algonquin Rd	Wolf Dr	562	36	20,248	AC	53	Poor
HUNTLEY	OAKGR00353	OAK GROVE DR	SEC0000868	Scenic Rdg	Acorn Ct	361	28	10,108	AC	49	Poor
HUNTLEY	OAKGR00353	OAK GROVE DR	SEC0000877	Horseshoe Trl	Scenic Ridge	283	28	7,928	AC	46	Poor
HUNTLEY	OAKGR00353	OAK GROVE DR	SEC0001071	Acorn Ct	Cherry Hill Ln	774	28	21,665	AC	42	Poor
HUNTLEY	OAKGR00353	OAK GROVE DR	SEC0001077	Tall Oak Ct	Horseshoe Trl	434	28	12,155	AC	54	Poor
HUNTLEY	OAKGR00353	OAK GROVE DR	SEC0001078	Horseshoe Trl	Tall Oak Ct	559	28	15,650	AC	49	Poor
HUNTLEY	OAKGR00353	OAK GROVE DR	SEC0001079	Cold Springs Dr	Horseshoe Trl	1,088	28	30,474	AC	46	Poor
HUNTLEY	OAKLA00355	OAKLAND CT	SEC0000433	Oakcrest Dr	End	432	30	12,972	AC	26	Very Poor
HUNTLEY	OAKLE00356	OAKLEAF LN	SEC0000427	Oakcrest Dr	End	267	30	8,017	AC	43	Poor
HUNTLEY	OAKLE00357	OAKLEY CT	SEC0000776	.	.	179	1	179	AC	N/A	N/A
HUNTLEY	OAKWO00358	OAKWOOD AVE	SEC0000921	Sun City Blvd	Abbingtion Dr	210	28	5,877	AC	57	Fair
HUNTLEY	OAKWO00358	OAKWOOD AVE	SEC0000932	Yellow Pine Dr	Hemlock Ct	321	28	8,991	AC	16	Serious
HUNTLEY	OAKWO00358	OAKWOOD AVE	SEC0001228	Ivy Dr	Yellow Pine Dr	293	28	8,211	AC	26	Very Poor
HUNTLEY	OAKWO00358	OAKWOOD AVE	SEC0001229	Grainery Ln	Ivy Dr	454	28	12,719	AC	59	Fair
HUNTLEY	OAKWO00358	OAKWOOD AVE	SEC0001230	Abbingtion Dr	Grainery Ln	231	28	6,481	AC	50	Poor

Table A-1. 2021 PCI by road segment (continued).

NetworkID	BranchID	Branch Name	SectionID	From	To	Length	Width	Area	Surf. Type	PCI	PCI Category
HUNTLEY	OLDDU00359	OLD DUNDEE RD	SEC0000676	Dundee Rd	End	713	28	19,959	AC	20	Serious
HUNTLEY	OREGO00360	OREGON TRL	SEC0001313	Potomac Dr	Nantucket Ln	1,284	28	35,943	AC	100	Good
HUNTLEY	OXFOR00361	OXFORD DR	SEC0000178	Longfield Drive	Bennington Drive	1,376	28	38,527	AC	70	Fair
HUNTLEY	PAINT00362	PAINTED DESERT CT	SEC0000241	Haligus Rd	End	359	28	10,062	AC	84	Satisfactory
HUNTLEY	PALIS00363	PALISADES AVE	SEC0001136	Wedgemere Dr	Lowden St	425	28	11,913	AC	41	Poor
HUNTLEY	PALIS00363	PALISADES AVE	SEC0001137	Lowden St	Rock Island Tr	440	28	12,317	AC	31	Very Poor
HUNTLEY	PARSO00364	PARSONS CT	SEC0000772	.	.	180	1	180	AC	N/A	N/A
HUNTLEY	PATRI00365	PATRIOT WAY	SEC0000915	Briargate Dr	Sun City Blvd	211	28	5,913	AC	36	Very Poor
HUNTLEY	PATRI00365	PATRIOT WAY	SEC0000967	Whittingham Ln	Briargate Dr	279	28	7,818	AC	39	Very Poor
HUNTLEY	PATRI00365	PATRIOT WAY	SEC0000968	Sage Tr	Whittingham Ln	338	28	9,457	AC	35	Very Poor
HUNTLEY	PEARS00366	PEARSALL DR	SEC0000788	Ackman Rd	Butler Ln	870	28	24,364	AC	94	Good
HUNTLEY	PEARS00366	PEARSALL DR	SEC0000798	Ferris lane	Butler Lane	316	28	8,848	AC	88	Good
HUNTLEY	PEARS00366	PEARSALL DR	SEC0000804	Ferris Ln	Winne Ln	312	28	8,742	AC	99	Good
HUNTLEY	PENEF00367	PENEFIELD LN	SEC0000914	Briargate Dr	Sun City Blvd	239	28	6,699	AC	42	Poor
HUNTLEY	PENEF00367	PENEFIELD LN	SEC0000965	Whittingham Ln	Briargate Dr	401	28	11,215	AC	33	Very Poor
HUNTLEY	PENEF00367	PENEFIELD LN	SEC0000970	Patriot Way	Whittingham Ln	392	28	10,978	AC	45	Poor
HUNTLEY	PENEF00367	PENEFIELD LN	SEC0000971	Sage Tr	Penefield Ln	433	28	12,133	AC	28	Very Poor
HUNTLEY	PENNS00368	PENNSYLVANIA AVE	SEC0000997	Michigan Ave	Michigan Ave	882	28	24,687	AC	48	Poor
HUNTLEY	PHEAS00369	PHEASANT RIDGE DR	SEC0001080	Cold Springs Dr	Ash Ct	914	28	25,599	AC	44	Poor
HUNTLEY	PHEAS00369	PHEASANT RIDGE DR	SEC0001082	Ash Ct	Farm Hill Dr	545	28	15,248	AC	44	Poor
HUNTLEY	PHILL00370	PHILLIP DR	SEC0000414	W Algonquin Road	Douglas Ave	729	28	20,419	AC	39	Very Poor
HUNTLEY	PINEV00372	PINEVIEW DR	SEC0000930	Red Alder Ave	Poplar Way	264	28	7,391	AC	56	Fair
HUNTLEY	PINEV00372	PINEVIEW DR	SEC0000931	Poplar Way	Cedar Crest Ln	262	28	7,336	AC	59	Fair
HUNTLEY	PINEW00371	PINE WAY	SEC0000157	Woodcreek Dr E	Woodcreek Dr	1,039	30	31,184	AC	50	Poor
HUNTLEY	PLUMG00373	PLUM GROVE RD	SEC0001029	Cold Springs Dr	Laurel Ln	292	28	8,180	AC	38	Very Poor
HUNTLEY	PLUMG00373	PLUM GROVE RD	SEC0001030	Laurel Ln	Black Oak Trl	273	28	7,631	AC	36	Very Poor
HUNTLEY	PLUMG00373	PLUM GROVE RD	SEC0001031	Black Oak Trl	Tuliptree Ln	869	28	24,332	AC	51	Poor
HUNTLEY	PLYMO00374	PLYMOUTH LN	SEC0000579	Kreutzer Rd	Richmond Ln	223	28	6,244	AC	91	Good
HUNTLEY	POPLA00375	POPLAR WAY	SEC0000929	Pineview Dr	Cedar Crest Ln	435	28	12,180	AC	61	Fair

Table A-1. 2021 PCI by road segment (continued).

NetworkID	BranchID	Branch Name	SectionID	From	To	Length	Width	Area	Surf. Type	PCI	PCI Category
HUNTLEY	POTOM00376	POTOMAC DR	SEC0000550	Nantucket Ln	Oregon Tr	974	28	27,284	AC	100	Good
HUNTLEY	POTOM00376	POTOMAC DR	SEC0001306	Oregon Trail	Nantucket Lane	668	28	18,700	AC	100	Good
HUNTLEY	POTOM00376	POTOMAC DR	SEC0001320	Oregon Tr	Wheatlands Wy	300	28	8,409	AC	100	Good
HUNTLEY	POWDE00377	POWDER PARK RD	SEC0000671	.	.	1,470	1	1,470	GR	N/A	N/A
HUNTLEY	POWER00378	POWERS RD	SEC0001289	Illinois Route 47	Powers Rd	1,319	48	63,333	AC	65	Fair
HUNTLEY	POWER00378	POWERS RD	SEC0001290	Powers Rd	End	321	40	12,838	AC	78	Satisfactory
HUNTLEY	PRAIR00379	PRAIRIE DR	SEC0001066	Cold Springs Dr	Fox Run Ct	407	28	11,404	AC	45	Poor
HUNTLEY	PREST00380	PRESTON PARKWAY	SEC0000346	Evendale Rd	Main St	1,149	28	32,160	AC	100	Good
HUNTLEY	PREST00380	PRESTON PARKWAY	SEC0000350	Casselberry S	Dawson St	488	28	13,666	AC	100	Good
HUNTLEY	PREST00380	PRESTON PARKWAY	SEC0000364	Dawson St	Evendale Rd	311	28	8,717	AC	100	Good
HUNTLEY	PRIME00381	PRIMEPOINTE CT	SEC0000891	Henning Rd	End	381	38	14,467	AC	71	Satisfactory
HUNTLEY	PRIMR00382	PRIMROSE CT	SEC0000268	W Coventry Ln	End	367	28	10,287	AC	97	Good
HUNTLEY	PRINC00383	PRINCETON DR	SEC0001250	.	.	1,017	1	1,017	AC	N/A	N/A
HUNTLEY	PRINC00383	PRINCETON DR	SEC0001259	.	.	692	1	692	AC	N/A	N/A
HUNTLEY	PRINC00383	PRINCETON DR	SEC0001260	.	.	650	1	650	AC	N/A	N/A
HUNTLEY	PRINC00383	PRINCETON DR	SEC0001261	.	.	581	1	581	AC	N/A	N/A
HUNTLEY	QUAIL00384	QUAIL RIDGE DR	SEC0001020	Windy Prarie Dr	White Tail Ln	730	28	20,446	AC	36	Very Poor
HUNTLEY	QUALI00385	QUALITY DR	SEC0000871	Jim Dhamer Dr	End	837	32	26,769	AC	43	Poor
HUNTLEY	RAINS00386	RAINSFORD DR	SEC0000181	Caldwell Dr	Dover Ct	171	30	5,141	AC	100	Good
HUNTLEY	RAINS00386	RAINSFORD DR	SEC0000284	Jamestown Rd	Kingsbury Ct	340	30	10,199	AC	100	Good
HUNTLEY	RAINS00386	RAINSFORD DR	SEC0000384	Illinois Route 47	Jamestown Rd	1,141	30	34,223	AC	100	Good
HUNTLEY	RAINS00386	RAINSFORD DR	SEC0000391	Kingsbury Ct	Caldwell Dr	291	30	8,726	AC	100	Good
HUNTLEY	RAINS00386	RAINSFORD DR	SEC0000505	Dover Ct	Newton Rd	351	30	10,532	AC	100	Good
HUNTLEY	RAINS00386	RAINSFORD DR	SEC0000513	Newton Rd	Edinburgh Ln	1,319	30	39,561	AC	100	Good
HUNTLEY	RAINT00387	RAINTREE PATH	SEC0001095	Del Webb Blvd	Bluebell Ave	239	28	6,681	AC	34	Very Poor
HUNTLEY	RAINT00387	RAINTREE PATH	SEC0001096	Bluebell Ave	Bluebell Ave	1,168	28	32,693	AC	25	Serious
HUNTLEY	RAMSD00388	RAMSDELL ST	SEC0000811	Donahue Dr	Enstrom Ln	745	28	20,850	AC	68	Fair
HUNTLEY	RAMSD00388	RAMSDELL ST	SEC0000816	Malone St	Donahue Dr	589	28	16,499	AC	59	Fair
HUNTLEY	RAYMO00389	RAYMOND CT	SEC0000044	Street End	Kreutzer Road	642	40	25,671	AC	60	Fair

Table A-1. 2021 PCI by road segment (continued).

NetworkID	BranchID	Branch Name	SectionID	From	To	Length	Width	Area	Surf. Type	PCI	PCI Category
HUNTLEY	REDAL00390	RED ALDER AVE	SEC0001217	Sun City Blvd	White Oak Rd	218	28	6,092	AC	66	Fair
HUNTLEY	REDAL00390	RED ALDER AVE	SEC0001218	White Oak Rd	Pineview Dr	261	28	7,303	AC	56	Fair
HUNTLEY	REDAL00390	RED ALDER AVE	SEC0001219	Pineview Dr	Cedar Crest Ln	435	28	12,182	AC	53	Poor
HUNTLEY	REDAL00390	RED ALDER AVE	SEC0001222	Cedar Crest Ln	Oakwood Ave	567	28	15,880	AC	37	Very Poor
HUNTLEY	REDHI00391	RED HILLS RD	SEC0000903	Lowden St	Rock Island Tr	446	28	12,493	AC	30	Very Poor
HUNTLEY	REDMO00392	REDMOND DR	SEC0001153	Coutryview Blvd	Applegate Dr	173	28	4,852	AC	30	Very Poor
HUNTLEY	REDMO00392	REDMOND DR	SEC0001154	Applegate Dr	Helena Rd	632	28	17,684	AC	36	Very Poor
HUNTLEY	REDMO00392	REDMOND DR	SEC0001157	Helena Rd	Sundance Dr	402	28	11,270	AC	41	Poor
HUNTLEY	REDMO00392	REDMOND DR	SEC0001158	Sundance Dr	Tahoe Dr	866	28	24,244	AC	47	Poor
HUNTLEY	REDMO00392	REDMOND DR	SEC0001159	Tahoe Dr	Carmel Ln	408	28	11,427	AC	42	Poor
HUNTLEY	REDMO00392	REDMOND DR	SEC0001160	Carmel Ln	Meritage Ct	207	28	5,798	AC	60	Fair
HUNTLEY	REDST00393	REDSTONE DR	SEC0000924	Sundance Dr	Newport Cir	454	28	12,713	AC	60	Fair
HUNTLEY	REDST00393	REDSTONE DR	SEC0001165	Newport Cir	Newport Cir	318	28	8,896	AC	60	Fair
HUNTLEY	REEDR00394	REED RD	SEC0000453	Reed Rd	E Reed Rd	1,425	18	25,658	AC	56	Fair
HUNTLEY	REEDR00394	REED RD	SEC0000454	E Reed Rd	End	573	18	10,306	AC	51	Poor
HUNTLEY	REEDR00394	REED RD	SEC0000456	Haligus Road	Thornton Way	627	40	25,061	AC	63	Fair
HUNTLEY	REEDR00394	REED RD	SEC0000457	Thornton Way	Wellington Drive	1,245	40	49,811	AC	60	Fair
HUNTLEY	REEDR00394	REED RD	SEC0000458	West of Cambridge Drive	Wellington Drive	827	40	33,062	AC	66	Fair
HUNTLEY	REEDR00394	REED RD	SEC0000459	Reed Rd	Jamestown Rd	1,425	36	51,301	AC	22	Serious
HUNTLEY	REEDR00394	REED RD	SEC0000460	Jamestown Rd	Reed Rd	513	36	18,474	AC	24	Serious
HUNTLEY	REEDR00394	REED RD	SEC0000461	Illinois Route 47	Reed Rd	726	48	34,858	AC	30	Very Poor
HUNTLEY	REEDR00394	REED RD	SEC0000603	W Reed Rd	Reed Rd	645	18	11,607	AC	45	Poor
HUNTLEY	REEDR00394	REED RD	SEC0000608	Reed Rd	Noah Ave	471	48	22,630	AC	38	Very Poor
HUNTLEY	REEDR00394	REED RD	SEC0000736	Hadley Dr	Garlieb Dr	1,061	36	38,183	AC	58	Fair
HUNTLEY	REEDR00394	REED RD	SEC0000744	Founders Field Blvd	Hadley Dr	1,471	36	52,962	AC	52	Poor
HUNTLEY	REEDR00394	REED RD	SEC0000751	Founders Field Blvd	Day Dr	669	36	24,089	AC	50	Poor
HUNTLEY	REEDR00394	REED RD	SEC0000753	Vine St	Day Dr	690	36	24,856	AC	47	Poor
HUNTLEY	REEDR00394	REED RD	SEC0000761	Noah Ave	Reed Rd	298	36	10,721	AC	50	Poor
HUNTLEY	REEDR00394	REED RD	SEC0000762	Reed Rd	Vine St	367	36	13,229	AC	46	Poor

Table A-1. 2021 PCI by road segment (continued).

NetworkID	BranchID	Branch Name	SectionID	From	To	Length	Width	Area	Surf. Type	PCI	PCI Category
HUNTLEY	REEDR00394	REED RD	SEC0001302	Illinois Route 47	Reed Rd	196	48	9,396	PCC	73	Satisfactory
HUNTLEY	REEDR00394	REED RD	SEC0001325	Garlieb Dr	End	110	20	2,210	AC	62	Fair
HUNTLEY	REGEN00395	REGENCY PKWY	SEC0000956	Route 47	Access Route to Walmart	549	80	43,899	AC	37	Very Poor
HUNTLEY	REGEN00395	REGENCY PKWY	SEC0001050	Princeton Drive	Farm Hill Drive	1,500	45	67,480	AC	84	Satisfactory
HUNTLEY	REGEN00395	REGENCY PKWY	SEC0001251	Regency Pkwy	Princeton Drive	486	66	32,103	AC	30	Very Poor
HUNTLEY	REGEN00395	REGENCY PKWY	SEC0001257	Farm Hill Drive	N Entrance to Deer Path of Hntly	919	42	38,592	AC	65	Fair
HUNTLEY	REGEN00395	REGENCY PKWY	SEC0001287	Access Route to Walmart	N/A	785	1	785	GR	N/A	N/A
HUNTLEY	REGEN00395	REGENCY PKWY	SEC0001292	N Entrance to Deer Path of Hntly	Kreutze Road	904	1	904	GR	N/A	N/A
HUNTLEY	RICHM00396	RICHMOND LN	SEC0000580	Kinzie Ln	Plymouth Ln	622	28	17,406	AC	75	Satisfactory
HUNTLEY	RICHM00396	RICHMOND LN	SEC0000581	Carver Ln	Kinzie Ln	385	28	10,789	AC	32	Very Poor
HUNTLEY	RICHM00396	RICHMOND LN	SEC0000584	Elliot Ln	Plymouth Ln	449	28	12,575	AC	90	Good
HUNTLEY	RICHM00396	RICHMOND LN	SEC0000592	Lasalle Ln	Carver Ln	598	28	16,750	AC	33	Very Poor
HUNTLEY	RICHM00396	RICHMOND LN	SEC0000597	Fitzgerald Ln	Lasalle Ln	754	28	21,122	AC	42	Poor
HUNTLEY	RITZC00397	RITZ CT	SEC0000828	.	.	284	1	284	AC	N/A	N/A
HUNTLEY	RIVER00398	RIVER PARK DR	SEC0000021	Del Webb Blvd	W Willow Creek Ln	215	28	6,029	AC	36	Very Poor
HUNTLEY	RIVER00398	RIVER PARK DR	SEC0000640	W Willow Creek Ln	Sweetwater Ln	939	28	26,301	AC	49	Poor
HUNTLEY	RIVER00398	RIVER PARK DR	SEC0001280	Sweetwater Ln	Spring Creek Dr	312	28	8,722	AC	49	Poor
HUNTLEY	RIVER00399	RIVER TERRACE LN	SEC0000239	W Kishwaukee Ln	W Kishwaukee Ln	856	28	23,978	AC	45	Poor
HUNTLEY	RIVER00400	RIVERSIDE DR	SEC0000387	Brighton Lane	Scott Drive	990	28	27,729	AC	80	Satisfactory
HUNTLEY	RIVER00400	RIVERSIDE DR	SEC0000602	Brighton Lane	Ashley Street	280	28	7,831	AC	89	Good
HUNTLEY	RIVER00401	RIVERVIEW CT	SEC0000117	Stonewater Crossing	End	734	28	20,543	AC	25	Serious
HUNTLEY	ROBBC00402	ROBB CT	SEC0000847	.	.	192	1	192	AC	N/A	N/A
HUNTLEY	ROBIN00403	ROBINS WAY	SEC0001243	Blue Bird Ln	Meadowlark Ln	352	28	9,864	AC	60	Fair
HUNTLEY	ROCKC00404	ROCK CREEK CIR	SEC0001086	Rock Creek Cir	Farm Hill Dr	774	28	21,664	AC	40	Very Poor
HUNTLEY	ROCKC00404	ROCK CREEK CIR	SEC0001101	Farm Hill Dr	Rock Creek Cir	735	28	20,581	AC	36	Very Poor
HUNTLEY	ROCKI00405	ROCK ISLAND TRL	SEC0000896	Red Hills Rd	Beaver Dam Ln	328	28	9,188	AC	39	Very Poor
HUNTLEY	ROCKI00405	ROCK ISLAND TRL	SEC0000897	Beaver Dam Ln	Moraine Hills Dr	325	28	9,111	AC	39	Very Poor
HUNTLEY	ROCKI00405	ROCK ISLAND TRL	SEC0000960	Clanyard Rd	Palisades Ave	211	28	5,900	AC	40	Very Poor
HUNTLEY	ROCKI00405	ROCK ISLAND TRL	SEC0000961	Palisades Ave	Red Hills Rd	304	28	8,515	AC	32	Very Poor

Table A-1. 2021 PCI by road segment (continued).

NetworkID	BranchID	Branch Name	SectionID	From	To	Length	Width	Area	Surf. Type	PCI	PCI Category
HUNTLEY	ROCKI00405	ROCK ISLAND TRL	SEC0000962	Moraine Hills Dr	End	411	28	11,519	AC	37	Very Poor
HUNTLEY	ROCKT00406	ROCKTON TRL	SEC0000985	Green Meadows Ave	Crestview Dr	458	28	12,830	AC	30	Very Poor
HUNTLEY	ROLLI00407	ROLLING MEADOWS LN	SEC0001128	Flowerwood Ln	Fieldstone Dr	1,051	28	29,421	AC	50	Poor
HUNTLEY	RONAL00408	RONALD ST	SEC0000436	N Church St	Cindy Jo Ave	516	30	15,468	AC	55	Poor
HUNTLEY	ROOSE00409	ROOSEVELT DR	SEC0001149	Muir Dr	Countryview Blvd	187	28	5,241	AC	45	Poor
HUNTLEY	ROOSE00409	ROOSEVELT DR	SEC0001150	Woodgrove Dr	Muir Dr	329	28	9,207	AC	46	Poor
HUNTLEY	ROOSE00409	ROOSEVELT DR	SEC0001152	Woodgrove Dr	Woodgrove Dr	805	28	22,536	AC	47	Poor
HUNTLEY	RUGHC00410	RUGH CT	SEC0000829	.	.	129	1	129	AC	N/A	N/A
HUNTLEY	RUSHM00411	RUSHMORE LN	SEC0000159	Haligus Rd	Grand Canyon Ave	1,490	28	41,732	AC	91	Good
HUNTLEY	RUSSE00412	RUSSELL DR	SEC0000662	.	.	226	1	226	AC	N/A	N/A
HUNTLEY	RUSSE00412	RUSSELL DR	SEC0000663	.	.	203	1	203	AC	N/A	N/A
HUNTLEY	RUSSE00413	RUSSET LN	SEC0001201	Scarlet Rd	Tawny Ln	1,900	28	53,209	AC	59	Fair
HUNTLEY	RUTHR00414	RUTH RD	SEC0000530	Kiley Dr	Main St	736	38	27,985	AC	22	Serious
HUNTLEY	RUTHR00414	RUTH RD	SEC0000544	Douglas Ave	Kiley Dr	1,104	38	41,961	AC	34	Very Poor
HUNTLEY	RUTHR00414	RUTH RD	SEC0000637	W Algonquin Road	Douglas Ave	789	38	29,971	AC	34	Very Poor
HUNTLEY	RUTHR00414	RUTH RD	SEC0000698	Kiley Dr	Main St	970	38	36,857	AC	25	Serious
HUNTLEY	SADDL00418	SADDLE CT	SEC0000869	Horseshoe Tr	End	111	28	3,108	AC	41	Poor
HUNTLEY	SAFFR00419	SAFFRON TRL	SEC0001191	Azalea Ridge	Daffodil Dr	271	28	7,582	AC	40	Very Poor
HUNTLEY	SAFFR00419	SAFFRON TRL	SEC0001192	Daffodil Dr	Lilly Ln	601	28	16,841	AC	32	Very Poor
HUNTLEY	SAGED00420	SAGE DR	SEC0000972	Woodland Trl	Patriot Way	314	28	8,794	AC	40	Very Poor
HUNTLEY	SALIN00421	SALINAS LN	SEC0001174	Carmel Ct	Redmond Dr	1,181	28	33,067	AC	29	Very Poor
HUNTLEY	SALIN00421	SALINAS LN	SEC0001176	Clanyard Rd	Carmel Ct	628	28	17,585	AC	30	Very Poor
HUNTLEY	SAMAN00422	SAMANTHA LN	SEC0001285	McGlade Dr	Sarah Ave	520	1	520	AC	N/A	N/A
HUNTLEY	SAMAN00422	SAMANTHA LN	SEC0001291	Powers Rd	McGlade Dr	902	34	30,674	AC	96	Good
HUNTLEY	SANDW00423	SANDWALD RD	SEC0000861	Section Break	Freeman Rd	344	24	8,266	AC	16	Serious
HUNTLEY	SANDW00423	SANDWALD RD	SEC0000940	Jim Dhamer Dr	Section Break	508	32	16,243	AC	64	Fair
HUNTLEY	SANTA00424	SANTA FE CT	SEC0000526	Loop	Loop	339	28	9,502	AC	99	Good
HUNTLEY	SANTA00424	SANTA FE CT	SEC0000542	Loop	Sante Fe Tr	177	28	4,947	AC	100	Good
HUNTLEY	SANTA00425	SANTA FE TRL	SEC0000528	Santa Fe Ct	Nantucket Ln	746	28	20,878	AC	100	Good

Table A-1. 2021 PCI by road segment (continued).

NetworkID	BranchID	Branch Name	SectionID	From	To	Length	Width	Area	Surf. Type	PCI	PCI Category
HUNTLEY	SANTA00425	SANTA FE TRL	SEC0000543	Wheatlands Wy	Santa Fe Ct	315	28	8,818	AC	100	Good
HUNTLEY	SARAH00426	SARAH AVE	SEC0001288	Huntley Springs Retirement Resort	N/A	1,041	1	1,041	GR	N/A	N/A
HUNTLEY	SARAH00426	SARAH AVE	SEC0001324	Powers Road	Huntley Springs Retirement Resort	301	40	12,028	AC	100	Good
HUNTLEY	SAVAN00427	SAVANNAH LN	SEC0001310	Savannah Ct	Northbridge Dr	896	30	26,867	AC	100	Good
HUNTLEY	SAWGR00428	SAWGRASS LN	SEC0000438	Concord Ln	Eastwood Dr	1,509	30	45,261	AC	100	Good
HUNTLEY	SAWGR00428	SAWGRASS LN	SEC0000439	Eastwood Dr	Northbridge Dr	330	30	9,886	AC	98	Good
HUNTLEY	SAWYE00429	SAWYER ST	SEC0000789	Ackman Rd	Clinnin Ln	241	28	6,744	AC	89	Good
HUNTLEY	SAWYE00429	SAWYER ST	SEC0000793	Clinnin Ln	Butler Ln	669	28	18,739	AC	87	Good
HUNTLEY	SAWYE00429	SAWYER ST	SEC0000799	Butler Ln	Farris Ln	316	28	8,848	AC	88	Good
HUNTLEY	SAWYE00429	SAWYER ST	SEC0000801	Ferris Lane	Winne Lane	326	28	9,128	AC	91	Good
HUNTLEY	SAWYE00429	SAWYER ST	SEC0000802	Street End	Winne Lane	186	28	5,211	AC	85	Satisfactory
HUNTLEY	SAWYE00429	SAWYER ST	SEC0000807	Sinnett St	Ackman Rd	229	28	6,412	AC	59	Fair
HUNTLEY	SCARL00430	SCARLET DR	SEC0000951	Tawny Ln	Copperwynd Rd	193	28	5,403	AC	53	Poor
HUNTLEY	SCARL00430	SCARLET DR	SEC0000954	Burgundy Way	Tawny Ln	280	28	7,840	AC	45	Poor
HUNTLEY	SCARL00430	SCARLET DR	SEC0001200	Russet Ln	Burgundy Way	721	28	20,199	AC	36	Very Poor
HUNTLEY	SCENI00431	SCENIC RDG	SEC0001074	Cold Springs Dr	Oak Grove Dr	546	28	15,278	AC	39	Very Poor
HUNTLEY	SCHAF00432	SCHAFFNER DR	SEC0000720	Weltzien St	Weltzien St	1,314	28	36,798	AC	89	Good
HUNTLEY	SCHUR00415	S CHURCH ST	SEC0000171	Main St	Mill St	724	28	20,278	AC	42	Poor
HUNTLEY	SCOTT00433	SCOTT DR	SEC0000383	Thornton Way	Halgus Road	290	30	8,694	AC	79	Satisfactory
HUNTLEY	SCOTT00433	SCOTT DR	SEC0000386	Riverside Drive	Thornton Way	557	30	16,718	AC	78	Satisfactory
HUNTLEY	SCOTT00433	SCOTT DR	SEC0000388	Bennington Drive	Riverside Drive	798	30	23,938	AC	71	Satisfactory
HUNTLEY	SEDGE00434	SEDGEWICK DR	SEC0000133	Nottingham Dr	W Stratford Ln	549	28	15,368	AC	100	Good
HUNTLEY	SEDGE00434	SEDGEWICK DR	SEC0000184	Stonebridge Ln	Nottingham Dr	458	28	12,813	AC	100	Good
HUNTLEY	SHADY00435	SHADY LN	SEC0000000	Bloomfield Dr	Barton Ave	445	28	12,456	AC	40	Very Poor
HUNTLEY	SHELD00436	SHELDON RD	SEC0000499	Caldwell Dr	Berkshire Ln	1,385	30	41,538	AC	100	Good
HUNTLEY	SHENA00437	SHENANDOAH CT	SEC0000101	Halgus Rd	End	375	28	10,508	AC	87	Good
HUNTLEY	SHENA00438	SHENANDOAH DR	SEC0000103	Halgus Rd	Wing Pointe Dr	891	28	24,953	AC	82	Satisfactory
HUNTLEY	SIERR00439	SIERRA GLEN RD	SEC0001236	Grainery Ln	Ivy Dr	362	28	10,132	AC	73	Satisfactory
HUNTLEY	SILVE00440	SILVER BIRCH DR	SEC0001231	Oakwood Ave	Ivy Dr	978	28	27,375	AC	66	Fair

Table A-1. 2021 PCI by road segment (continued).

NetworkID	BranchID	Branch Name	SectionID	From	To	Length	Width	Area	Surf. Type	PCI	PCI Category
HUNTLEY	SINNE00441	SINNETT ST	SEC0000806	Enstrom Ln	Sawyer St	943	28	26,396	AC	66	Fair
HUNTLEY	SISTE00442	SISTERS CT	SEC0000668	.	.	158	1	158	AC	N/A	N/A
HUNTLEY	SMITH00443	SMITH CT	SEC0000099	Smith Drive	Smith Drive	865	32	27,678	AC	16	Serious
HUNTLEY	SMITH00444	SMITH DR	SEC0000022	Giordano Court	Allison Court	317	35	11,108	AC	17	Serious
HUNTLEY	SMITH00444	SMITH DR	SEC0000076	Smith Court	Smith Court	414	35	14,480	AC	16	Serious
HUNTLEY	SMITH00444	SMITH DR	SEC0000077	Giordano Court	Smith Court	1,411	35	49,382	AC	17	Serious
HUNTLEY	SMITH00444	SMITH DR	SEC0000636	Smith Court	Kreutzer Road	911	35	31,870	AC	18	Serious
HUNTLEY	SMITH00444	SMITH DR	SEC0000863	Allison Court	Kreutzer Road	581	35	20,318	AC	22	Serious
HUNTLEY	SMYRT00416	S MYRTLE ST	SEC0000161	Main St	Mill St	527	26	13,695	AC	16	Serious
HUNTLEY	SMYRT00416	S MYRTLE ST	SEC0000298	S Myrtle St	Grove St	133	26	3,456	AC	18	Serious
HUNTLEY	SMYRT00416	S MYRTLE ST	SEC0000311	Mill St	S Myrtle St	769	26	20,002	AC	17	Serious
HUNTLEY	SOMER00445	SOMERSET LN	SEC0000011	Compton Drive	Dunhill Drive	299	28	8,360	AC	77	Satisfactory
HUNTLEY	SOMER00445	SOMERSET LN	SEC0000633	Hanley Lane	Longfield Drive	836	28	23,403	AC	84	Satisfactory
HUNTLEY	SOMER00445	SOMERSET LN	SEC0000634	Bennington Drive	Hanley lane	527	28	14,763	AC	90	Good
HUNTLEY	SOMER00445	SOMERSET LN	SEC0000635	Bennington Drive	Compton Drive	305	28	8,545	AC	73	Satisfactory
HUNTLEY	SONGB00446	SONGBIRD LN	SEC0001015	Windy Prarie Dr	Windy Prarie Ct	739	28	20,692	AC	29	Very Poor
HUNTLEY	SPRIN00447	SPRING CREEK DR	SEC0000040	North End	River Park Dr	628	28	17,577	AC	41	Poor
HUNTLEY	SPRIN00447	SPRING CREEK DR	SEC0001247	River Park Dr	South End	753	28	21,073	AC	32	Very Poor
HUNTLEY	STARV00448	STARVED ROCK PL	SEC0000909	Castle Rock Dr	Lowden St	251	28	7,028	AC	34	Very Poor
HUNTLEY	STARV00448	STARVED ROCK PL	SEC0001141	Wedgemere Dr	Castle Rock Dr	247	28	6,916	AC	30	Very Poor
HUNTLEY	STATL00449	STATLER LN	SEC0000729	Grimley St	Fenwick Ln	1,268	28	35,514	AC	75	Satisfactory
HUNTLEY	STERL00450	STERLING LN	SEC0000246	Windsor Ct	Suderlin Dr	421	28	11,783	AC	40	Very Poor
HUNTLEY	STOCK00451	STOCKTON LN	SEC0000478	Jamestown Rd	Balmoral Dr	688	30	20,634	AC	100	Good
HUNTLEY	STONE00452	STONE CREEK CT	SEC0001063	Woodridge Dr	Cold Springs Dr	1,156	28	32,374	AC	46	Poor
HUNTLEY	STONE00452	STONE CREEK CT	SEC0001064	Woodridge Dr	End	279	28	7,799	AC	47	Poor
HUNTLEY	STONE00453	STONE HILL DR	SEC0000977	Timber Creek Dr	Woodland Tr	742	28	20,767	AC	39	Very Poor
HUNTLEY	STONE00454	STONEBRIDGE LN	SEC0000185	Wildrose Dr	Sedgewick Dr	325	38	12,337	AC	100	Good
HUNTLEY	STONE00454	STONEBRIDGE LN	SEC0000187	Greenbrier Ln	End	750	38	28,507	AC	100	Good
HUNTLEY	STONE00454	STONEBRIDGE LN	SEC0000191	Sedgewick Dr	Greenbrier Ln	676	38	25,676	AC	100	Good

Table A-1. 2021 PCI by road segment (continued).

NetworkID	BranchID	Branch Name	SectionID	From	To	Length	Width	Area	Surf. Type	PCI	PCI Category
HUNTLEY	STONE00455	STONEWATER CROSSING	SEC0000033	Rock Springs Ln	Del Webb Blvd	199	38	7,549	AC	73	Satisfactory
HUNTLEY	STONE00455	STONEWATER CROSSING	SEC0000058	Millbrook Dr	Rock Springs Ln	435	38	16,516	AC	49	Poor
HUNTLEY	STONE00455	STONEWATER CROSSING	SEC0000104	Riverview Ct	Millbrook Dr	560	38	21,278	AC	34	Very Poor
HUNTLEY	STONE00455	STONEWATER CROSSING	SEC0000123	W Deer Meadow Ln	Riverview Ct	283	38	10,736	AC	49	Poor
HUNTLEY	STONE00455	STONEWATER CROSSING	SEC0000242	W Bull Ridge Dr	W Deer Meadow Ln	961	38	36,511	AC	56	Fair
HUNTLEY	STONE00455	STONEWATER CROSSING	SEC0000255	W Coventry Ln	W Bull Ridge Dr	283	38	10,750	AC	48	Poor
HUNTLEY	STONE00455	STONEWATER CROSSING	SEC0000281	Bellflower Ln	W Coventry Ln	901	38	34,224	AC	40	Very Poor
HUNTLEY	STONE00455	STONEWATER CROSSING	SEC0000288	W Summerview Dr	Bellflower Ln	153	38	5,812	AC	43	Poor
HUNTLEY	STONE00455	STONEWATER CROSSING	SEC0000289	Greenway Dr	Big Horn Dr	431	38	16,375	AC	33	Very Poor
HUNTLEY	STONE00455	STONEWATER CROSSING	SEC0000292	Heatherdale Ln	W Summerview Dr	294	38	11,176	AC	48	Poor
HUNTLEY	STONE00455	STONEWATER CROSSING	SEC0000294	Nelson Dr	Greenway Dr	268	38	10,201	AC	37	Very Poor
HUNTLEY	STONE00455	STONEWATER CROSSING	SEC0000299	Maplewood Ave	Heatherdale Ln	289	38	10,966	AC	36	Very Poor
HUNTLEY	STONE00455	STONEWATER CROSSING	SEC0000300	Maplewood Ave	Nelson Dr	289	38	10,998	AC	38	Very Poor
HUNTLEY	SUMME00456	SUMMER RIDGE LN	SEC0000028	Bittersweet Ln	Jasmine Ln	269	28	7,524	AC	37	Very Poor
HUNTLEY	SUMME00456	SUMMER RIDGE LN	SEC0000047	Honeysuckle Dr	Bittersweet Ln	310	28	8,667	AC	30	Very Poor
HUNTLEY	SUMME00456	SUMMER RIDGE LN	SEC0000079	Countryview Blvd	Honeysuckle Dr	324	28	9,073	AC	37	Very Poor
HUNTLEY	SUMME00456	SUMMER RIDGE LN	SEC0001122	Jasmine Ln	Juneberry Ln	506	28	14,177	AC	31	Very Poor
HUNTLEY	SUMME00457	SUMMerview DR	SEC0000269	Morning Glory Ln	Wildrose Dr	797	28	22,313	AC	100	Good
HUNTLEY	SUMME00457	SUMMerview DR	SEC0000279	Big Horn Dr	Morning Glory Ln	337	28	9,429	AC	100	Good
HUNTLEY	SUMME00457	SUMMerview DR	SEC0000283	Stonewater Crossing	Big Horn Dr	288	28	8,075	AC	99	Good
HUNTLEY	SUNBU00459	SUNBURY ST	SEC0000355	Fleetwood St	Central Park Blvd	659	28	18,443	AC	92	Good
HUNTLEY	SUNBU00459	SUNBURY ST	SEC0000557	Halgus Rd	Fleetwood St	230	30	6,894	AC	85	Satisfactory
HUNTLEY	SUNCI00458	SUN CITY BLVD	SEC0000911	Penefield Ln	Countryview Blvd	623	48	29,925	AC	68	Fair
HUNTLEY	SUNCI00458	SUN CITY BLVD	SEC0000920	Red Alder Ave	Penefield Ln	217	48	10,410	AC	66	Fair
HUNTLEY	SUNCI00458	SUN CITY BLVD	SEC0000922	Crestview Dr	Oakwood Ave	431	48	20,681	AC	61	Fair
HUNTLEY	SUNCI00458	SUN CITY BLVD	SEC0000923	Oakwood Ave	Patriot Way	251	48	12,053	AC	60	Fair
HUNTLEY	SUNCI00458	SUN CITY BLVD	SEC0000928	Patriot way	Red Alder Ave	294	48	14,120	AC	61	Fair
HUNTLEY	SUNCI00458	SUN CITY BLVD	SEC0000935	Vineyard Dr	Crestview Dr	534	48	25,615	AC	63	Fair
HUNTLEY	SUNCI00458	SUN CITY BLVD	SEC0000989	Michigan Ave	Vineyard Dr	1,799	48	86,367	AC	55	Poor

Table A-1. 2021 PCI by road segment (continued).

NetworkID	BranchID	Branch Name	SectionID	From	To	Length	Width	Area	Surf. Type	PCI	PCI Category
HUNTLEY	SUNCI00458	SUN CITY BLVD	SEC0000990	Del Webb Blvd	Michigan Ave	637	48	30,575	AC	38	Very Poor
HUNTLEY	SUNDA00460	SUNDANCE DR	SEC0001161	Redmond Dr	Tahoe Dr	643	28	17,999	AC	40	Very Poor
HUNTLEY	SUNDA00460	SUNDANCE DR	SEC0001163	Tahoe Dr	Redstone Dr	330	28	9,234	AC	45	Poor
HUNTLEY	SUNDA00460	SUNDANCE DR	SEC0001164	Redstone Dr	MesaSt	605	28	16,950	AC	60	Fair
HUNTLEY	SUNDE00461	SUNDERLIN DR	SEC0000140	Covey Ln	Chatfield Crossing	284	28	7,954	AC	49	Poor
HUNTLEY	SUNDE00461	SUNDERLIN DR	SEC0000153	Ludbury Ridge	Covey Ln	279	28	7,806	AC	35	Very Poor
HUNTLEY	SUNDE00461	SUNDERLIN DR	SEC0000203	Verbend Path	Ludbury Ridge	466	28	13,046	AC	35	Very Poor
HUNTLEY	SUNDE00461	SUNDERLIN DR	SEC0000244	Suderlin Dr	Verbend Path	273	28	7,634	AC	37	Very Poor
HUNTLEY	SUNIO00417	S UNION RD	SEC0000817	S Union Road	S Union Road	120	20	2,408	AC	28	Very Poor
HUNTLEY	SUNIO00417	S UNION RD	SEC0000818	S Union Road	S Union Road	485	20	9,708	AC	34	Very Poor
HUNTLEY	SUNIO00417	S UNION RD	SEC0001336*	S Union Rd	Ackman Rd	1,262	20	25,232	AC	N/A	N/A
HUNTLEY	SUNIO00417	S UNION RD	SEC0001337	S Union Rd	Talamore Blvd	786	20	15,727	AC	34	Very Poor
HUNTLEY	SUNIO00417	S UNION RD	SEC0001339	Talamore Blvd	S Union Rd	676	20	13,522	AC	30	Very Poor
HUNTLEY	SUNSE00462	SUNSET LN	SEC0000362	Heinz Ave	Mill St	644	24	15,460	AC	66	Fair
HUNTLEY	SUNSE00462	SUNSET LN	SEC0000697	End	Heinz Ave	398	24	9,545	AC	67	Fair
HUNTLEY	SWEET00463	SWEETWATER LN	SEC0000031	W Willow Creek Ln	River Park Dr	421	28	11,783	AC	46	Poor
HUNTLEY	SWEET00463	SWEETWATER LN	SEC0000045	Del Webb Blvd	W Willow Creek Ln	237	28	6,627	AC	36	Very Poor
HUNTLEY	SYCAM00464	SYCAMORE CT	SEC0000867	Cold Springs Dr	End	122	28	3,416	AC	37	Very Poor
HUNTLEY	TAHOE00465	TAHOE DR	SEC0001162	Redmond Dr	Sundance Dr	734	28	20,541	AC	46	Poor
HUNTLEY	TALAM00466	TALAMORE BLVD	SEC0000819	Enstrom Ln	S Union Rd	179	48	8,581	AC	52	Poor
HUNTLEY	TALAM00466	TALAMORE BLVD	SEC0000821	Founders Field Blvd	Enstrom Ln	684	20	13,671	AC	50	Poor
HUNTLEY	TALAM00466	TALAMORE BLVD	SEC0000840	Illinois Route 47	Keating Dr	974	20	19,477	AC	54	Poor
HUNTLEY	TALAM00466	TALAMORE BLVD	SEC0000843	Keating Dr	Kaslow Ln	657	20	13,150	AC	58	Fair
HUNTLEY	TALAM00466	TALAMORE BLVD	SEC0000844	Kaslow Ln	Founders Field Blvd	412	20	8,230	AC	56	Fair
HUNTLEY	TALLO00467	TALL OAK CT	SEC0000859	Oak Groove Dr	End	111	28	3,108	AC	42	Poor
HUNTLEY	TANGL00468	TANGLEWOOD LN	SEC0000125	Nealy Rd	Morgan Wy	288	28	8,065	AC	40	Very Poor
HUNTLEY	TANGL00468	TANGLEWOOD LN	SEC0000154	Bonaire Rd	Nealy Rd	328	28	9,186	AC	38	Very Poor
HUNTLEY	TANGL00468	TANGLEWOOD LN	SEC0000210	Delaney Rd	Bonaire Rd	413	28	11,575	AC	37	Very Poor
HUNTLEY	TAWNY00469	TAWNY LN	SEC0000950	Scarlet Rd	Copper Ln	580	28	16,240	AC	55	Poor

Table A-1. 2021 PCI by road segment (continued).

NetworkID	BranchID	Branch Name	SectionID	From	To	Length	Width	Area	Surf. Type	PCI	PCI Category
HUNTLEY	TEMPL00470	TEMPLETON RD	SEC0000768	Ackman Rd	Hollister Ct	170	24	4,088	AC	91	Good
HUNTLEY	TEMPL00470	TEMPLETON RD	SEC0000771	Hollister Ct	Parsons Ct	220	24	5,271	AC	87	Good
HUNTLEY	TEMPL00470	TEMPLETON RD	SEC0000773	Parsons Ct	Lattimer St	71	24	1,707	AC	88	Good
HUNTLEY	TEMPL00470	TEMPLETON RD	SEC0000774	Lattimer St	Devine Ct	143	24	3,430	AC	85	Satisfactory
HUNTLEY	TEMPL00470	TEMPLETON RD	SEC0000781	Devine Ct	Lawson St	153	24	3,674	AC	89	Good
HUNTLEY	TEMPL00470	TEMPLETON RD	SEC0000782	Lawson St	Oakley Ct	107	24	2,578	AC	91	Good
HUNTLEY	THORN00471	THORNTON WAY	SEC0000381	Wakefield Lane	Scott Drive	201	30	6,025	AC	66	Fair
HUNTLEY	THORN00471	THORNTON WAY	SEC0000465	Haverhill Lane	Reed Road	463	30	13,893	AC	78	Satisfactory
HUNTLEY	THORN00471	THORNTON WAY	SEC0000473	Thornton Way	Haverhill Lane	410	30	12,311	AC	79	Satisfactory
HUNTLEY	THORN00471	THORNTON WAY	SEC0000477	Haverhill Lane	Wakefield Lane	259	30	7,765	AC	74	Satisfactory
HUNTLEY	THORN00471	THORNTON WAY	SEC0000487	Wakefield Lane	Haverhill Lane	432	30	12,945	AC	69	Fair
HUNTLEY	TIMBE00472	TIMBER CREEK DR	SEC0000908	Dearborn Tr	Crestview Dr	283	28	7,925	AC	47	Poor
HUNTLEY	TIMBE00472	TIMBER CREEK DR	SEC0000973	Forestview Ct	Section Break	119	28	3,336	AC	55	Poor
HUNTLEY	TIMBE00472	TIMBER CREEK DR	SEC0001205	Stone Hill Dr	Dearborn Tr	328	28	9,172	AC	63	Fair
HUNTLEY	TIMBE00472	TIMBER CREEK DR	SEC0001206	Westridge Ct	Stone Hill Dr	332	28	9,303	AC	59	Fair
HUNTLEY	TIMBE00472	TIMBER CREEK DR	SEC0001207	Section Break	Westridge Ct	420	28	11,761	AC	52	Poor
HUNTLEY	TIMBE00472	TIMBER CREEK DR	SEC0001208	Forestview Ct	Section Break	519	28	14,526	AC	46	Poor
HUNTLEY	TIMER00473	TIMER DR	SEC0000661	Russell Dr	Timer Dr E	557	32	17,829	AC	76	Satisfactory
HUNTLEY	TIMER00474	TIMER DR E	SEC0000223	Timer Dr	Douglas Ave	680	32	21,754	AC	73	Satisfactory
HUNTLEY	TIMER00475	TIMER DR W	SEC0000660	Douglas Ave	Russell Dr	687	32	21,996	AC	86	Good
HUNTLEY	TRAVE00476	TRAVERSE CT	SEC0000910	Muir Dr	End	344	28	9,632	AC	31	Very Poor
HUNTLEY	TULIP00477	TULIPTREE LN	SEC0000026	Plum Grove Rd	End	551	28	15,436	AC	41	Poor
HUNTLEY	TULIP00477	TULIPTREE LN	SEC0001032	Plum Grove Rd	Black Oak Trl	846	28	23,701	AC	47	Poor
HUNTLEY	VERBE00478	VERBEND PATH	SEC0000204	Windsor Dr	Sunderlin Dr	378	28	10,591	AC	41	Poor
HUNTLEY	VICTO00479	VICTORIA LN	SEC0000509	Abbey Rd	Caldwell Dr	715	28	20,034	AC	100	Good
HUNTLEY	VILLA00480	VILLAGE GREEN DR	SEC0001248	.	.	833	1	833	AC	N/A	N/A
HUNTLEY	VINEY00481	VINEYARD DR	SEC0000934	Abbington Dr	Grainery Ln	287	28	8,036	AC	63	Fair
HUNTLEY	VINEY00481	VINEYARD DR	SEC0000936	Sun City Blvd	Abbington Dr	210	28	5,880	AC	81	Satisfactory
HUNTLEY	VINEY00481	VINEYARD DR	SEC0001238	Grainery Ln	Canary Ln	327	28	9,147	AC	67	Fair

Table A-1. 2021 PCI by road segment (continued).

NetworkID	BranchID	Branch Name	SectionID	From	To	Length	Width	Area	Surf. Type	PCI	PCI Category
HUNTLEY	VIOLA00482	VIOLA PL	SEC0001187	Daffodil Dr	Daphne Dr	681	28	19,058	AC	35	Very Poor
HUNTLEY	VIOLA00482	VIOLA PL	SEC0001188	Azalea Ridge	Daffodil Dr	273	28	7,653	AC	31	Very Poor
HUNTLEY	WAKEF00490	WAKEFIELD LN	SEC0000492	Thornton Way	Thornton Way	1,052	30	31,564	AC	78	Satisfactory
HUNTLEY	WALES00491	WALES CT	SEC0000833	.	.	211	1	211	AC	N/A	N/A
HUNTLEY	WDEER00483	W DEER MEADOW LN	SEC0000136	Stonewater Crossing	Brookwood Dr	566	28	15,855	AC	100	Good
HUNTLEY	WEDGE00492	WEDGEMERE DR	SEC0000904	Chanwahon Rd	Starved Rock Pl	250	28	7,001	AC	39	Very Poor
HUNTLEY	WEDGE00492	WEDGEMERE DR	SEC0000905	Lowden St	End	209	28	5,864	AC	33	Very Poor
HUNTLEY	WEDGE00492	WEDGEMERE DR	SEC0001134	Starved Rock Pl	Dixon Springs Ln	306	28	8,572	AC	35	Very Poor
HUNTLEY	WEDGE00492	WEDGEMERE DR	SEC0001135	Palisades Ave	Chanwahon Rd	247	28	6,911	AC	36	Very Poor
HUNTLEY	WEDGE00492	WEDGEMERE DR	SEC0001143	Dixon Springs Ln	Castle Rock Dr	435	28	12,173	AC	41	Poor
HUNTLEY	WEDGE00492	WEDGEMERE DR	SEC0001144	Castle Rock Dr	Lowden St	278	28	7,771	AC	32	Very Poor
HUNTLEY	WELLI00493	WELLINGTON DR	SEC0000462	Ashley Street	Reed Road	212	30	6,369	AC	89	Good
HUNTLEY	WELLI00493	WELLINGTON DR	SEC0000470	Ashley Street	Brighton Lane	300	30	8,994	AC	65	Fair
HUNTLEY	WELLI00493	WELLINGTON DR	SEC0000474	Bennington Drive	Brighton Lane	234	30	7,014	AC	76	Satisfactory
HUNTLEY	WELSH00494	WELSH LN	SEC0000614	Edinburgh Ln	Abbey Rd	792	30	23,759	AC	100	Good
HUNTLEY	WELTZ00495	WELTZIEN ST	SEC0000718	Kelley Ln	End	167	28	4,671	AC	91	Good
HUNTLEY	WELTZ00495	WELTZIEN ST	SEC0000721	Schaffner Dr	Kelley Ln	416	28	11,653	AC	87	Good
HUNTLEY	WELTZ00495	WELTZIEN ST	SEC0000722	Schaffner Dr	Schaffner Dr	1,205	28	33,730	AC	91	Good
HUNTLEY	WELTZ00495	WELTZIEN ST	SEC0000723	Kelley Ln	Schaffner Dr	299	28	8,371	AC	92	Good
HUNTLEY	WEMBL00496	WEMBLEY DR	SEC0000206	Delaney Rd	Nealy Rd	745	28	20,863	AC	36	Very Poor
HUNTLEY	WESTD00497	WEST DRENDEL RD	SEC0001022	Del Webb Blvd	Shirley Ln	381	28	10,680	AC	64	Fair
HUNTLEY	WESTD00497	WEST DRENDEL RD	SEC0001023	Shirley Ln	Shirley Ln	817	28	22,868	AC	45	Poor
HUNTLEY	WESTD00497	WEST DRENDEL RD	SEC0001024	Shirley Ln	End	143	28	3,992	AC	44	Poor
HUNTLEY	WESTM00499	WESTMORE RD	SEC0000001	Ludbury Ct	Westmore Rd	899	28	25,158	AC	41	Poor
HUNTLEY	WESTM00499	WESTMORE RD	SEC0000055	Bloomfield Dr	Borhart Dr	305	28	8,536	AC	46	Poor
HUNTLEY	WESTM00499	WESTMORE RD	SEC0000061	Borhart Dr	Chatfield Crossing	296	28	8,293	AC	43	Poor
HUNTLEY	WESTM00499	WESTMORE RD	SEC0000067	Chatfield Crossing	Covey Ln	277	28	7,760	AC	36	Very Poor
HUNTLEY	WESTM00499	WESTMORE RD	SEC0000074	Covey Ln	Ludbury Ridge	265	28	7,426	AC	56	Fair
HUNTLEY	WESTR00500	WESTRIDGE CT	SEC0000975	Timber Creek Dr	End	420	28	11,771	AC	34	Very Poor

Table A-1. 2021 PCI by road segment (continued).

NetworkID	BranchID	Branch Name	SectionID	From	To	Length	Width	Area	Surf. Type	PCI	PCI Category
HUNTLEY	WESTS00498	WEST SHIRLEY LN	SEC0001025	Dendrel Rd	Dendrel Rd	1,033	28	28,931	AC	39	Very Poor
HUNTLEY	WHAMP00484	W HAMPTON CT	SEC0000115	Kensington Dr	End	205	28	5,738	AC	100	Good
HUNTLEY	WHEAT00501	WHEATLANDS WAY	SEC0000541	Allegheny Pass	Midwest Ave	716	28	20,056	AC	100	Good
HUNTLEY	WHEAT00501	WHEATLANDS WAY	SEC0000695	Evandale Rd	Wheatlands Wy	393	28	11,013	AC	100	Good
HUNTLEY	WHEAT00501	WHEATLANDS WAY	SEC0000696	Evandale Rd	Wheatlands Wy	381	28	10,666	AC	100	Good
HUNTLEY	WHEAT00502	WHEATLANDS WY	SEC0001305	Potomac Dr	Santa Fe Tr	828	28	23,186	AC	100	Good
HUNTLEY	WHISP00503	WHISPERING OAK CT	SEC0000866	Cold Springs Dr	End	255	28	7,140	AC	39	Very Poor
HUNTLEY	WHITE00504	WHITE OAK RD	SEC0001220	Red Alder Ave	Pineview Dr	805	28	22,539	AC	40	Very Poor
HUNTLEY	WHITE00505	WHITE TAIL LN	SEC0001019	Windy Prarie Dr	Quail Ridge DR	858	28	24,011	AC	26	Very Poor
HUNTLEY	WHITT00506	WHITTINGHAM LN	SEC0000969	Patriot Way	Penefield Ln	535	28	14,970	AC	37	Very Poor
HUNTLEY	WILDF00507	WILDFLOWER LN	SEC0001119	Lilac Ln	Dakota Fields St	1,116	28	31,238	AC	37	Very Poor
HUNTLEY	WILDR00508	WILDROSE DR	SEC0000093	W Stratford Ln	Del Webb Blvd	194	38	7,382	AC	38	Very Poor
HUNTLEY	WILDR00508	WILDROSE DR	SEC0000134	Brookwood Dr	W Stratford Ln	650	38	24,682	AC	28	Very Poor
HUNTLEY	WILDR00508	WILDROSE DR	SEC0000151	W Tail Grass Tr	Brookwood Dr	272	38	10,346	AC	37	Very Poor
HUNTLEY	WILDR00508	WILDROSE DR	SEC0000186	Stonebridge Ln	W Tail Grass Tr	137	38	5,219	AC	40	Very Poor
HUNTLEY	WILDR00508	WILDROSE DR	SEC0000194	W Tail Grass Tr	Stonebridge Ln	145	38	5,518	AC	38	Very Poor
HUNTLEY	WILDR00508	WILDROSE DR	SEC0000219	W Essex Ln	W Tail Grass Tr	322	38	12,247	AC	34	Very Poor
HUNTLEY	WILDR00508	WILDROSE DR	SEC0000252	W Coventry Ln	W Essex Ln	303	38	11,520	AC	60	Fair
HUNTLEY	WILDR00508	WILDROSE DR	SEC0000263	W Summerview Dr	W Coventry Ln	292	38	11,087	AC	32	Very Poor
HUNTLEY	WILDR00508	WILDROSE DR	SEC0000273	Big Horn Dr	W Summerview Dr	286	38	10,875	AC	26	Very Poor
HUNTLEY	WILDW00509	WILDWOOD LN	SEC0000029	Dakota Fields Dr	Winterberry Ln	1,132	28	31,704	AC	36	Very Poor
HUNTLEY	WILLI00510	WILLIAMS DR	SEC0000754	Cummings St	Founders Field Blvd	238	28	6,664	AC	60	Fair
HUNTLEY	WILLI00510	WILLIAMS DR	SEC0000757	Brunschon Ln	Cummings St	881	28	24,670	AC	56	Fair
HUNTLEY	WILLI00510	WILLIAMS DR	SEC0000759	Day Dr	Brunschon Ln	1,235	28	34,567	AC	53	Poor
HUNTLEY	WILSH00511	WILSHIRE CT	SEC0000105	Wilshire Wy	End	309	28	8,661	AC	37	Very Poor
HUNTLEY	WILSH00512	WILSHIRE WAY	SEC0000082	Messiner Ct	Countryveiw Blvd	233	38	8,864	AC	59	Fair
HUNTLEY	WILSH00512	WILSHIRE WAY	SEC0000100	Wilshire Ct	Messiner Ct	294	38	11,186	AC	50	Poor
HUNTLEY	WILSH00512	WILSHIRE WAY	SEC0000114	Bloomfield Dr	Wilshire Ct	1,107	38	42,069	AC	34	Very Poor
HUNTLEY	WINDI00513	WINDING CREEK LOOP	SEC0001069	Cold Springs Dr	Winding Creek Loop	405	28	11,328	AC	57	Fair

Table A-1. 2021 PCI by road segment (continued).

NetworkID	BranchID	Branch Name	SectionID	From	To	Length	Width	Area	Surf. Type	PCI	PCI Category
HUNTLEY	WINDI00513	WINDING CREEK LOOP	SEC0001070	Winding Creek Loop	Cold Springs Dr	431	28	12,079	AC	50	Poor
HUNTLEY	WINDS00514	WINDSOR CT	SEC0000257	Windsor Dr	End	228	28	6,372	AC	33	Very Poor
HUNTLEY	WINDS00515	WINDSOR DR	SEC0000121	Borhart Dr	Bloomfield Dr	276	38	10,507	AC	63	Fair
HUNTLEY	WINDS00515	WINDSOR DR	SEC0000144	Chatfield Crossing	Borhart Dr	285	38	10,830	AC	41	Poor
HUNTLEY	WINDS00515	WINDSOR DR	SEC0000202	Verbend Path	Chatfield Crossing	709	38	26,941	AC	41	Poor
HUNTLEY	WINDS00515	WINDSOR DR	SEC0000245	Sterling Ln	Verbend Path	280	38	10,639	AC	45	Poor
HUNTLEY	WINDS00515	WINDSOR DR	SEC0000258	Windsor Ct	Sterling Ln	317	38	12,053	AC	50	Poor
HUNTLEY	WINDS00515	WINDSOR DR	SEC0000266	Windsor Ct	End	317	38	12,060	AC	41	Poor
HUNTLEY	WINDY00516	WINDY PRAIRIE CT	SEC0000892	Songbird Ln	End	234	28	6,555	AC	23	Serious
HUNTLEY	WINDY00517	WINDY PRAIRIE DR	SEC0001009	Del Webb Blvd	White Tail Ln	248	28	6,941	AC	27	Very Poor
HUNTLEY	WINDY00517	WINDY PRAIRIE DR	SEC0001010	White Tail Ln	Quail Ridge Dr	331	28	9,268	AC	28	Very Poor
HUNTLEY	WINDY00517	WINDY PRAIRIE DR	SEC0001011	Quail Ridge Dr	Foxtail Ln	152	28	4,260	AC	31	Very Poor
HUNTLEY	WINDY00517	WINDY PRAIRIE DR	SEC0001012	Foxtail Ln	Songbird Ln	332	28	9,292	AC	26	Very Poor
HUNTLEY	WINDY00517	WINDY PRAIRIE DR	SEC0001013	Songbird Ln	Windy Prairie Dr	754	28	21,124	AC	25	Serious
HUNTLEY	WINDY00517	WINDY PRAIRIE DR	SEC0001014	Windy Prairie Dr	Songbird Ln	264	28	7,391	AC	28	Very Poor
HUNTLEY	WINGP00518	WING POINTE DR	SEC0000042	Haligus Rd	Bayou Ct	955	28	26,743	AC	67	Fair
HUNTLEY	WINGP00518	WING POINTE DR	SEC0000057	Haligus Rd	Shenandoah Dr	707	28	19,806	AC	92	Good
HUNTLEY	WINGP00518	WING POINTE DR	SEC0000059	Shenandoah Dr	Cape Cod Ln	1,029	28	28,816	AC	78	Satisfactory
HUNTLEY	WINNE00519	WINNE LN	SEC0000803	Pearsall Drive	Sawyer Stret	934	28	26,158	AC	92	Good
HUNTLEY	WINTE00520	WINTERBERRY LN	SEC0000014	Dakota Fields Dr	Fallow Dr	338	28	9,454	AC	30	Very Poor
HUNTLEY	WINTE00520	WINTERBERRY LN	SEC0000015	Fallow Dr	Wildwood Ln	572	28	16,004	AC	36	Very Poor
HUNTLEY	WINTE00520	WINTERBERRY LN	SEC0000017	Wildwood Ln	Honeysuckle Dr	425	28	11,890	AC	35	Very Poor
HUNTLEY	WISCO00521	WISCONSIN CIR	SEC0000993	Michigan Ave	Wisconsin Cir	847	28	23,726	AC	50	Poor
HUNTLEY	WISCO00521	WISCONSIN CIR	SEC0000994	Wisconsin Cir	Michigan Ave	761	28	21,305	AC	52	Poor
HUNTLEY	WKISH00485	W KISHWAUKEE LN	SEC0000129	River Terrace Ln	Stonewater Crossing	267	28	7,466	AC	41	Poor
HUNTLEY	WKISH00485	W KISHWAUKEE LN	SEC0000243	Stonewater Crossing	River Terrace Ln	268	28	7,500	AC	46	Poor
HUNTLEY	WKISH00485	W KISHWAUKEE LN	SEC0000659	River Terrace Ln	River Terrace Ln	1,207	28	33,797	AC	40	Very Poor
HUNTLEY	WOLFD00522	WOLF DR	SEC0000422	Oakcrest Dr	End	839	40	33,550	AC	47	Poor
HUNTLEY	WOODC00524	WOODCREEK DR	SEC0000119	Pine Wy	Daniel Ln	273	30	8,182	AC	37	Very Poor

Table A-1. 2021 PCI by road segment (continued).

NetworkID	BranchID	Branch Name	SectionID	From	To	Length	Width	Area	Surf. Type	PCI	PCI Category
HUNTLEY	WOODC00524	WOODCREEK DR	SEC0000145	Davey Dr	Pine Wy	236	30	7,082	AC	46	Poor
HUNTLEY	WOODC00524	WOODCREEK DR	SEC0000190	Dean St	Davey Dr	346	30	10,386	AC	48	Poor
HUNTLEY	WOODC00524	WOODCREEK DR	SEC0000609	.	.	207	1	207	AC	N/A	N/A
HUNTLEY	WOODC00524	WOODCREEK DR	SEC0000610	.	.	110	1	110	AC	N/A	N/A
HUNTLEY	WOODC00525	WOODCREEK DR E	SEC0000656	.	.	539	1	539	AC	N/A	N/A
HUNTLEY	WOODC00526	WOODCREEK DR S	SEC0000655	.	.	623	1	623	AC	N/A	N/A
HUNTLEY	WOODG00527	WOODGROVE DR	SEC0001151	Roosevelt Dr	Roosevelt Dr	891	28	24,957	AC	35	Very Poor
HUNTLEY	WOODL00528	WOODLAND TRL	SEC0000916	Dearborn Tr	Crestview Dr	281	28	7,877	AC	37	Very Poor
HUNTLEY	WOODL00528	WOODLAND TRL	SEC0000974	Section Break	Sage Tr	208	28	5,831	AC	44	Poor
HUNTLEY	WOODL00528	WOODLAND TRL	SEC0000976	Sage Tr	Stone Hill Dr	168	28	4,702	AC	34	Very Poor
HUNTLEY	WOODL00528	WOODLAND TRL	SEC0000978	Stone Hill Dr	Dearborn Tr	279	28	7,812	AC	38	Very Poor
HUNTLEY	WOODR00523	WOOD RIDGE DR	SEC0001065	Cold Springs Dr	Stone Creek Ct	304	28	8,518	AC	53	Poor
HUNTLEY	WOODS00529	WOODSTOCK ST	SEC0000146	3rd St	2nd St	374	24	8,971	BR	N/A	N/A
HUNTLEY	WOODS00529	WOODSTOCK ST	SEC0000234	North St	3rd St	918	24	22,036	BR	N/A	N/A
HUNTLEY	WOODS00529	WOODSTOCK ST	SEC0000324	Coral St	Main St	114	24	2,743	AC	78	Satisfactory
HUNTLEY	WOODS00529	WOODSTOCK ST	SEC0000328	1st St	Coral St	218	24	5,223	AC	62	Fair
HUNTLEY	WOODS00529	WOODSTOCK ST	SEC0000335	2nd St	1st St	339	24	8,124	AC	76	Satisfactory
HUNTLEY	WROCK00486	W ROCKSPRINGS LN	SEC0000063	Stonewater Crossing	Millbrook Dr	1,014	28	28,387	AC	22	Serious
HUNTLEY	WROCK00486	W ROCKSPRINGS LN	SEC0000075	Millbrook Dr	End	192	28	5,385	AC	32	Very Poor
HUNTLEY	WSTRA00487	W STRATFORD LN	SEC0000094	Kensington Dr	Nottingham Dr	475	28	13,310	AC	100	Good
HUNTLEY	WSTRA00487	W STRATFORD LN	SEC0000097	Sedgewick Dr	Kensington Dr	284	28	7,945	AC	100	Good
HUNTLEY	WSTRA00487	W STRATFORD LN	SEC0000098	Wildrose Dr	Sedgewick Dr	281	28	7,859	AC	100	Good
HUNTLEY	WTALL00488	W TALL GRASS TRL	SEC0000196	Wildrose Dr	Wildrose Dr	1,192	28	33,376	AC	97	Good
HUNTLEY	WWILL00489	W WILLOW CREEK LN	SEC0000032	River Park Dr	Sweetwater Ln	901	28	25,218	AC	31	Very Poor
HUNTLEY	YARDL00530	YARDLEY DR	SEC0000393	Dalton Drive	Chetwood Drive	305	28	8,540	AC	74	Satisfactory
HUNTLEY	YARDL00530	YARDLEY DR	SEC0000395	Bedford Drive	Chetwood Drive	305	28	8,540	AC	72	Satisfactory
HUNTLEY	YARDL00530	YARDLEY DR	SEC0000501	Marvin Drive	Yardley Drive	395	28	11,067	AC	61	Fair
HUNTLEY	YELLOW00531	YELLOW PINE DR	SEC0001227	Arboretum Ln	Oakwood Ave	730	28	20,432	AC	46	Poor
HUNTLEY	YELLOW00532	YELLOWSTONE DR	SEC0000037	Great Plains Dr	Great Plains Dr	1,448	28	40,540	AC	76	Satisfactory

Table A-1. 2021 PCI by road segment (continued).

NetworkID	BranchID	Branch Name	SectionID	From	To	Length	Width	Area	Surf. Type	PCI	PCI Category
HUNTLEY	YORKR00533	YORK RD	SEC0000377	Compton Drive	Dunhill Drive	305	28	8,539	AC	85	Satisfactory
HUNTLEY	YORKR00533	YORK RD	SEC0000490	Compton Drive	Bennington Drive	305	28	8,541	AC	77	Satisfactory
HUNTLEY	ZENKC00534	ZENK CT	SEC0000838	.	.	337	1	337	AC	N/A	N/A
HUNTLEY	ZINNI00535	ZINNIA CT	SEC0001099	Bluebell Ave	End	358	28	10,023	AC	21	Serious

* Section was not collected

APPENDIX B – CURRENT FUNDING WORK NEEDS PROJECTION

Table B-1. Current Funding Major M&R by Year.

Year	Network ID	Branch ID	Section ID	True Area (Sq Ft)	PCI Before	Cost	Work Type
2022	HUNTLEY	ACKMA00008	SEC0000766	9,742	54.32	\$16,272.92	Mill and Overlay
2022	HUNTLEY	ACKMA00008	SEC0000784	38,126	51.42	\$63,686.05	Mill and Overlay
2022	HUNTLEY	ACKMA00008	SEC0000785	20,998	52.41	\$35,074.22	Mill and Overlay
2022	HUNTLEY	ACKMA00008	SEC0000786	26,044	53.37	\$43,504.11	Mill and Overlay
2022	HUNTLEY	ACKMA00008	SEC0000787	6,022	54.32	\$10,059.53	Mill and Overlay
2022	HUNTLEY	CLANY00103	SEC0001178	33,842	49.39	\$56,530.38	Mill and Overlay
2022	HUNTLEY	COUNT00115	SEC0000070	12,176	54.32	\$20,339.11	Mill and Overlay
2022	HUNTLEY	DOUGL00144	SEC0000233	9,213	51.42	\$15,389.71	Mill and Overlay
2022	HUNTLEY	FOUND00180	SEC0000710	18,368	53.37	\$30,682.16	Mill and Overlay
2022	HUNTLEY	FOUND00180	SEC0000716	20,573	47.32	\$34,365.90	Mill and Overlay
2022	HUNTLEY	FOUND00180	SEC0000745	32,464	48.36	\$54,227.11	Mill and Overlay
2022	HUNTLEY	FOUND00180	SEC0000822	8,580	49.39	\$14,332.05	Mill and Overlay
2022	HUNTLEY	FOUND00180	SEC0000825	20,747	53.37	\$34,655.07	Mill and Overlay
2022	HUNTLEY	FOUND00180	SEC0000826	11,323	54.32	\$18,914.60	Mill and Overlay
2022	HUNTLEY	FREEM00185	SEC0000944	81,943	48.36	\$136,877.80	Mill and Overlay
2022	HUNTLEY	HALIG00209	SEC0000639	15,042	52.41	\$25,126.05	Mill and Overlay
2022	HUNTLEY	HUNTL00240	SEC0000567	27,516	52.41	\$45,963.17	Mill and Overlay
2022	HUNTLEY	HUNTL00240	SEC0000648	55,005	53.37	\$91,880.80	Mill and Overlay
2022	HUNTLEY	JIMDH00260	SEC0000886	58,813	53.37	\$98,241.38	Mill and Overlay
2022	HUNTLEY	JIMDH00260	SEC0000939	16,453	51.42	\$27,482.37	Mill and Overlay
2022	HUNTLEY	JOANA00261	SEC0001301	2,780	52.41	\$4,643.33	Mill and Overlay
2022	HUNTLEY	KREUT00275	SEC0000858	1,758	39.15	\$2,974.40	Mill and Overlay
2022	HUNTLEY	KREUT00275	SEC0000884	17,522	28.92	\$34,120.72	Mill and Overlay
2022	HUNTLEY	KREUT00275	SEC0000885	11,751	39.15	\$19,879.02	Mill and Overlay
2022	HUNTLEY	KREUT00275	SEC0001253	30,710	54.32	\$51,297.62	Mill and Overlay
2022	HUNTLEY	KREUT00275	SEC0001262	11,962	43.19	\$19,981.94	Mill and Overlay
2022	HUNTLEY	KREUT00275	SEC0001281	97,523	39.15	\$164,972.68	Mill and Overlay
2022	HUNTLEY	KREUT00275	SEC0001284	10,703	50.41	\$17,877.69	Mill and Overlay
2022	HUNTLEY	KREUT00275	SEC0001330	35,253	40.15	\$58,885.69	Mill and Overlay
2022	HUNTLEY	KREUT00275	SEC0001331	9,556	50.41	\$15,962.23	Mill and Overlay
2022	HUNTLEY	KREUT00275	SEC0001332	6,239	39.15	\$10,553.77	Mill and Overlay
2022	HUNTLEY	KREUT00275	SEC0001333	57,688	38.19	\$98,970.57	Mill and Overlay
2022	HUNTLEY	KREUT00275	SEC0001335	11,280	46.28	\$18,841.50	Mill and Overlay
2022	HUNTLEY	NCHUR00335	SEC0000367	6,863	53.37	\$11,464.62	Mill and Overlay
2022	HUNTLEY	NCHUR00335	SEC0000431	10,536	50.41	\$17,598.84	Mill and Overlay
2022	HUNTLEY	REEDR00394	SEC0000744	52,962	50.41	\$88,468.02	Mill and Overlay
2022	HUNTLEY	REEDR00394	SEC0000751	24,089	48.36	\$40,238.70	Mill and Overlay
2022	HUNTLEY	REEDR00394	SEC0000761	10,721	48.36	\$17,909.14	Mill and Overlay
2022	HUNTLEY	SUNCI00458	SEC0000989	86,367	53.37	\$144,266.65	Mill and Overlay
2022	HUNTLEY	TALAM00466	SEC0000819	8,581	50.41	\$14,334.49	Mill and Overlay

Table B-1. Current Funding Major M&R by Year (continued).

Year	Network ID	Branch ID	Section ID	True Area (Sq Ft)	PCI Before	Cost	Work Type
2022	HUNTLEY	TALAM00466	SEC0000821	13,671	48.36	\$22,835.42	Mill and Overlay
2022	HUNTLEY	TALAM00466	SEC0000840	19,477	52.41	\$32,533.52	Mill and Overlay
2022	HUNTLEY	TALAM00466	SEC0000844	8,230	54.32	\$13,748.00	Mill and Overlay
2023	HUNTLEY	ACKMA00008	SEC0000764	32,040	53.09	\$55,124.61	Mill and Overlay
2023	HUNTLEY	ACKMA00008	SEC0000767	11,521	53.09	\$19,821.55	Mill and Overlay
2023	HUNTLEY	CLANY00103	SEC0001177	45,810	53.93	\$78,816.52	Mill and Overlay
2023	HUNTLEY	CLANY00103	SEC0001179	30,772	42.85	\$52,943.30	Mill and Overlay
2023	HUNTLEY	COPPE00112	SEC0000958	22,040	53.93	\$37,920.06	Mill and Overlay
2023	HUNTLEY	COUNT00115	SEC0001103	12,339	39.72	\$21,318.08	Mill and Overlay
2023	HUNTLEY	COUNT00115	SEC0001104	66,687	42.85	\$114,734.78	Mill and Overlay
2023	HUNTLEY	COUNT00115	SEC0001105	16,878	37.72	\$30,028.77	Mill and Overlay
2023	HUNTLEY	COUNT00115	SEC0001106	43,310	42.85	\$74,515.19	Mill and Overlay
2023	HUNTLEY	COUNT00115	SEC0001255	17,261	39.72	\$29,821.81	Mill and Overlay
2023	HUNTLEY	DOUGL00144	SEC0000222	9,971	53.93	\$17,154.39	Mill and Overlay
2023	HUNTLEY	DOUGL00144	SEC0000225	10,315	38.71	\$18,090.28	Mill and Overlay
2023	HUNTLEY	DOUGL00144	SEC0000228	9,528	53.93	\$16,393.36	Mill and Overlay
2023	HUNTLEY	DOUGL00144	SEC0000229	9,519	42.85	\$16,376.99	Mill and Overlay
2023	HUNTLEY	DOUGL00144	SEC0000231	9,044	41.79	\$15,559.46	Mill and Overlay
2023	HUNTLEY	DOUGL00144	SEC0000638	7,230	53.09	\$12,439.59	Mill and Overlay
2023	HUNTLEY	FREEM00185	SEC0000862	89,801	53.93	\$154,503.74	Mill and Overlay
2023	HUNTLEY	FREEM00185	SEC0000889	141,791	53.09	\$243,953.28	Mill and Overlay
2023	HUNTLEY	HALIG00209	SEC0000344	46,024	41.79	\$79,184.01	Mill and Overlay
2023	HUNTLEY	HUNTL00240	SEC0000682	48,101	53.93	\$82,757.85	Mill and Overlay
2023	HUNTLEY	HUNTL00240	SEC0000700	74,963	43.92	\$128,973.86	Mill and Overlay
2023	HUNTLEY	HUNTL00242	SEC0000649	32,530	40.74	\$55,968.17	Mill and Overlay
2023	HUNTLEY	JIMDH00260	SEC0000881	24,991	41.79	\$42,997.54	Mill and Overlay
2023	HUNTLEY	JIMDH00260	SEC0000937	8,515	39.72	\$14,710.79	Mill and Overlay
2023	HUNTLEY	KREUT00275	SEC0001329	55,712	38.71	\$97,703.58	Mill and Overlay
2023	HUNTLEY	MAINS00303	SEC0000678	22,969	38.71	\$40,280.64	Mill and Overlay
2023	HUNTLEY	NCHUR00335	SEC0000371	2,984	38.71	\$5,233.26	Mill and Overlay
2023	HUNTLEY	NCHUR00335	SEC0000416	17,523	53.93	\$30,148.11	Mill and Overlay
2023	HUNTLEY	NCHUR00335	SEC0000435	9,968	41.79	\$17,150.74	Mill and Overlay
2023	HUNTLEY	NCHUR00335	SEC0000442	9,820	41.79	\$16,895.25	Mill and Overlay
2023	HUNTLEY	REEDR00394	SEC0000603	11,607	40.74	\$19,969.98	Mill and Overlay
2023	HUNTLEY	REEDR00394	SEC0000736	38,183	53.93	\$65,694.63	Mill and Overlay
2023	HUNTLEY	REEDR00394	SEC0000753	24,856	42.85	\$42,765.30	Mill and Overlay
2023	HUNTLEY	REEDR00394	SEC0000762	13,229	41.79	\$22,760.12	Mill and Overlay
2023	HUNTLEY	TALAM00466	SEC0000843	13,150	53.93	\$22,624.41	Mill and Overlay
2024	HUNTLEY	BRIER00065	SEC0000945	1,860	43.36	\$4,814.06	Mill and Overlay
2024	HUNTLEY	COUNT00115	SEC0001108	20,735	24.71	\$45,150.55	Mill and Overlay

Table B-1. Current Funding Major M&R by Year (continued).

Year	Network ID	Branch ID	Section ID	True Area (Sq Ft)	PCI Before	Cost	Work Type
2024	HUNTLEY	COUNT00115	SEC0001202	36,086	33.42	\$70,244.67	Mill and Overlay
2024	HUNTLEY	COUNT00115	SEC0001256	8,011	33.42	\$15,593.18	Mill and Overlay
2024	HUNTLEY	DOUGL00144	SEC0000224	9,800	31.43	\$19,593.96	Mill and Overlay
2024	HUNTLEY	DOUGL00144	SEC0000226	4,374	33.42	\$8,515.24	Mill and Overlay
2024	HUNTLEY	FREEM00185	SEC0000943	43,630	54.05	\$77,316.90	Mill and Overlay
2024	HUNTLEY	HEMME00224	SEC0000201	10,538	29.17	\$21,699.47	Mill and Overlay
2024	HUNTLEY	JIMDH00260	SEC0000873	134,520	31.43	\$268,950.37	Mill and Overlay
2024	HUNTLEY	JIMDH00260	SEC0000941	142,598	29.17	\$293,646.11	Mill and Overlay
2024	HUNTLEY	JIMDH00260	SEC0001216	110,658	30.34	\$224,441.19	Mill and Overlay
2024	HUNTLEY	KREUT00275	SEC0001258	62,506	34.39	\$120,065.80	Mill and Overlay
2024	HUNTLEY	MAINS00303	SEC0000172	16,765	54.72	\$29,710.50	Mill and Overlay
2024	HUNTLEY	MAINS00303	SEC0000317	20,647	29.17	\$42,517.94	Mill and Overlay
2024	HUNTLEY	MAINS00303	SEC0000677	33,037	30.34	\$67,007.50	Mill and Overlay
2024	HUNTLEY	MAINS00303	SEC0000680	17,474	32.45	\$34,463.13	Mill and Overlay
2024	HUNTLEY	MAINS00303	SEC0000681	20,409	34.39	\$39,202.39	Mill and Overlay
2024	HUNTLEY	NCHUR00335	SEC0000232	20,188	35.35	\$38,263.73	Mill and Overlay
2024	HUNTLEY	NCHUR00335	SEC0000323	2,687	26.41	\$5,729.79	Mill and Overlay
2024	HUNTLEY	REEDR00394	SEC0000457	49,811	53.35	\$88,271.74	Mill and Overlay
2024	HUNTLEY	REEDR00394	SEC0000608	22,630	31.43	\$45,245.73	Mill and Overlay
2024	HUNTLEY	REEDR00394	SEC0001325	2,210	54.72	\$3,916.33	Mill and Overlay
2024	HUNTLEY	REGEN00395	SEC0000956	43,899	30.34	\$89,037.55	Mill and Overlay
2024	HUNTLEY	SUNCI00458	SEC0000922	20,681	54.05	\$36,649.56	Mill and Overlay
2024	HUNTLEY	SUNCI00458	SEC0000923	12,053	53.35	\$21,359.84	Mill and Overlay
2024	HUNTLEY	SUNCI00458	SEC0000928	14,120	54.05	\$25,021.84	Mill and Overlay
2024	HUNTLEY	SUNCI00458	SEC0000990	30,575	31.43	\$61,128.74	Mill and Overlay
2025	HUNTLEY	COPPE00112	SEC0001246	19,293	53.20	\$35,214.78	Mill and Overlay
2025	HUNTLEY	COUNT00115	SEC0000056	45,066	16.07	\$116,546.05	Mill and Overlay
2025	HUNTLEY	COUNT00115	SEC0000071	57,760	13.17	\$158,521.21	Mill and Overlay
2025	HUNTLEY	COUNT00115	SEC0001107	62,757	17.67	\$156,811.63	Mill and Overlay
2025	HUNTLEY	DOUGL00144	SEC0000227	5,124	16.07	\$13,251.95	Mill and Overlay
2025	HUNTLEY	DOUGL00144	SEC0000230	9,342	53.78	\$17,051.34	Mill and Overlay
2025	HUNTLEY	HALIG00209	SEC0000423	56,310	14.58	\$150,205.11	Mill and Overlay
2025	HUNTLEY	HALIG00209	SEC0000558	36,528	19.43	\$87,761.00	Mill and Overlay
2025	HUNTLEY	HALIG00209	SEC0000561	29,695	13.17	\$81,496.92	Mill and Overlay
2025	HUNTLEY	HEMME00224	SEC0000106	18,030	19.43	\$43,318.57	Mill and Overlay
2025	HUNTLEY	HEMME00224	SEC0000160	25,903	19.43	\$62,233.40	Mill and Overlay
2025	HUNTLEY	HUNTL00240	SEC0000679	13,984	53.20	\$25,525.16	Mill and Overlay
2025	HUNTLEY	KREUT00275	SEC0001282	24,122	53.20	\$44,029.24	Mill and Overlay
2025	HUNTLEY	MAINS00303	SEC0000167	14,651	53.78	\$26,741.81	Mill and Overlay
2025	HUNTLEY	MAINS00303	SEC0000168	7,781	53.78	\$14,203.38	Mill and Overlay

Table B-1. Current Funding Major M&R by Year (continued).

Year	Network ID	Branch ID	Section ID	True Area (Sq Ft)	PCI Before	Cost	Work Type
2025	HUNTLEY	MAINS00303	SEC0000641	7,392	10.70	\$51,163.30	Mill and Overlay
2025	HUNTLEY	NCHUR00335	SEC0000148	9,020	19.43	\$21,670.65	Mill and Overlay
2025	HUNTLEY	REEDR00394	SEC0000456	25,061	53.20	\$45,743.32	Mill and Overlay
2025	HUNTLEY	REEDR00394	SEC0000458	33,062	54.89	\$60,348.54	Mill and Overlay
2025	HUNTLEY	REEDR00394	SEC0000461	34,858	14.58	\$92,983.68	Mill and Overlay
2025	HUNTLEY	REGEN00395	SEC0001251	32,103	14.58	\$85,635.11	Mill and Overlay
2025	HUNTLEY	REGEN00395	SEC0001257	38,592	54.34	\$70,442.30	Mill and Overlay
2025	HUNTLEY	RUTHR00414	SEC0000544	41,961	21.94	\$97,286.28	Mill and Overlay
2025	HUNTLEY	RUTHR00414	SEC0000637	29,971	21.94	\$69,487.85	Mill and Overlay
2025	HUNTLEY	SILVE00440	SEC0001231	27,375	48.60	\$72,978.70	Mill and Overlay
2025	HUNTLEY	SUNCI00458	SEC0000920	10,410	54.89	\$19,002.07	Mill and Overlay
2025	HUNTLEY	SUNCI00458	SEC0000935	25,615	53.20	\$46,754.43	Mill and Overlay
2025	HUNTLEY	SUNSE00462	SEC0000697	9,545	49.42	\$25,445.35	Mill and Overlay
2026	HUNTLEY	CAMBR00081	SEC0000471	8,780	49.51	\$24,107.88	Mill and Overlay
2026	HUNTLEY	CANAR00082	SEC0001245	6,633	49.51	\$18,212.19	Mill and Overlay
2026	HUNTLEY	COPPE00112	SEC0000957	7,518	54.20	\$14,134.76	Mill and Overlay
2026	HUNTLEY	DELWE00133	SEC0001004	27,212	54.20	\$51,159.43	Mill and Overlay
2026	HUNTLEY	DELWE00133	SEC0001006	62,094	54.20	\$116,740.49	Mill and Overlay
2026	HUNTLEY	DELWE00133	SEC0001007	62,913	54.20	\$118,279.38	Mill and Overlay
2026	HUNTLEY	HALIG00209	SEC0000560	41,489	4.65	\$700,450.64	Reconstruction
2026	HUNTLEY	HALIG00209	SEC0000674	34,075	48.68	\$93,565.37	Mill and Overlay
2026	HUNTLEY	HEMME00224	SEC0000643	9,845	5.64	\$166,218.93	Reconstruction
2026	HUNTLEY	HUNTL00240	SEC0000699	34,539	53.25	\$64,935.56	Mill and Overlay
2026	HUNTLEY	IVYDR00256	SEC0001234	10,143	49.51	\$27,850.95	Mill and Overlay
2026	HUNTLEY	NCHUR00335	SEC0000330	5,265	53.25	\$9,898.61	Mill and Overlay
2026	HUNTLEY	REEDR00394	SEC0000460	18,474	3.74	\$311,897.36	Reconstruction
2026	HUNTLEY	SUNCI00458	SEC0000911	29,925	53.73	\$56,259.52	Mill and Overlay
2026	HUNTLEY	YARDL00530	SEC0000395	8,540	49.51	\$23,449.41	Mill and Overlay
2027	HUNTLEY	CORAL00113	SEC0000326	4,485	52.96	\$8,684.84	Mill and Overlay
2027	HUNTLEY	DELWE00133	SEC0001005	35,600	53.78	\$68,937.97	Mill and Overlay
2027	HUNTLEY	DELWE00133	SEC0001008	52,383	53.37	\$101,436.41	Mill and Overlay
2027	HUNTLEY	DELWE00133	SEC0001021	17,187	54.18	\$33,281.69	Mill and Overlay
2027	HUNTLEY	DELWE00133	SEC0001026	21,260	52.96	\$41,169.73	Mill and Overlay
2027	HUNTLEY	DWYER00149	SEC0000221	6,599	54.96	\$12,779.54	Mill and Overlay
2027	HUNTLEY	GRAND00198	SEC0000200	11,149	49.71	\$31,532.41	Mill and Overlay
2027	HUNTLEY	MAINS00303	SEC0000163	11,763	54.42	\$163,801.08	Slab Replacement
2027	HUNTLEY	MAINS00303	SEC0000169	19,849	52.96	\$38,437.22	Mill and Overlay
2027	HUNTLEY	MAINS00303	SEC0000173	10,072	54.57	\$19,504.84	Mill and Overlay
2027	HUNTLEY	MAINS00303	SEC0001298	9,025	54.42	\$125,675.14	Slab Replacement
2027	HUNTLEY	RUTHR00414	SEC0000530	27,985	.00	\$486,646.50	Reconstruction

Table B-1. Current Funding Major M&R by Year (continued).

Year	Network ID	Branch ID	Section ID	True Area (Sq Ft)	PCI Before	Cost	Work Type
2027	HUNTLEY	RUTHR00414	SEC0000698	36,857	.68	\$640,909.43	Reconstruction
2027	HUNTLEY	YORKR00533	SEC0000490	8,541	49.71	\$24,155.08	Mill and Overlay
2028	HUNTLEY	CAPEC00083	SEC0000216	24,707	49.19	\$71,971.47	Mill and Overlay
2028	HUNTLEY	COMPT00107	SEC0000491	28,353	49.19	\$82,593.34	Mill and Overlay
2028	HUNTLEY	FAITH00168	SEC0000672	16,666	49.19	\$48,548.97	Mill and Overlay
2028	HUNTLEY	FREEM00185	SEC0001283	19,790	.00	\$354,455.83	Reconstruction
2028	HUNTLEY	HALIG00209	SEC0000041	12,036	54.97	\$24,007.24	Mill and Overlay
2028	HUNTLEY	HALIG00209	SEC0000102	11,757	54.62	\$23,449.69	Mill and Overlay
2028	HUNTLEY	HALIG00209	SEC0000197	11,619	54.62	\$23,174.44	Mill and Overlay
2028	HUNTLEY	HALIG00209	SEC0000240	14,177	54.26	\$28,277.58	Mill and Overlay
2028	HUNTLEY	KREUT00275	SEC0000577	49,570	54.97	\$98,869.16	Mill and Overlay
2028	HUNTLEY	MAINS00303	SEC0000170	12,905	53.19	\$25,738.78	Mill and Overlay
2028	HUNTLEY	MAINS00303	SEC0000688	37,196	54.26	\$74,188.57	Mill and Overlay
2028	HUNTLEY	NIAGR00345	SEC0000090	8,501	49.19	\$24,763.26	Mill and Overlay
2028	HUNTLEY	REEDR00394	SEC0000459	51,301	.00	\$918,844.38	Reconstruction
2029	HUNTLEY	ASHLE00023	SEC0000601	25,018	49.81	\$75,063.66	Mill and Overlay
2029	HUNTLEY	BENNI00043	SEC0000475	28,465	49.81	\$85,408.52	Mill and Overlay
2029	HUNTLEY	BLUEB00054	SEC0000064	8,465	48.84	\$25,398.96	Mill and Overlay
2029	HUNTLEY	BUTLE00077	SEC0000795	8,848	49.81	\$26,548.19	Mill and Overlay
2029	HUNTLEY	CENTR00095	SEC0000314	9,807	48.84	\$29,424.96	Mill and Overlay
2029	HUNTLEY	CLARK00104	SEC0000586	16,098	49.81	\$48,301.88	Mill and Overlay
2029	HUNTLEY	CLINN00105	SEC0000790	8,531	49.81	\$25,597.90	Mill and Overlay
2029	HUNTLEY	DELWE00133	SEC0001094	33,112	54.53	\$68,024.30	Mill and Overlay
2029	HUNTLEY	EVERG00162	SEC0000131	26,763	48.84	\$80,301.40	Mill and Overlay
2029	HUNTLEY	FLEET00177	SEC0001317	35,682	49.81	\$107,060.44	Mill and Overlay
2029	HUNTLEY	GLAZI00193	SEC0000739	27,747	48.84	\$83,253.93	Mill and Overlay
2029	HUNTLEY	GRAND00198	SEC0000089	8,550	49.81	\$25,654.02	Mill and Overlay
2029	HUNTLEY	GRAND00198	SEC0000118	34,474	49.81	\$103,437.59	Mill and Overlay
2029	HUNTLEY	GREAT00200	SEC0000038	33,441	49.81	\$100,336.63	Mill and Overlay
2029	HUNTLEY	HALIG00209	SEC0000072	11,243	53.85	\$23,098.38	Mill and Overlay
2029	HUNTLEY	HALIG00209	SEC0000116	10,733	53.17	\$22,049.15	Mill and Overlay
2029	HUNTLEY	HALIG00209	SEC0000158	15,393	54.53	\$31,622.93	Mill and Overlay
2029	HUNTLEY	HALIG00209	SEC0000382	55,241	54.53	\$113,485.63	Mill and Overlay
2029	HUNTLEY	HALIG00209	SEC0000653	7,802	54.88	\$16,027.51	Mill and Overlay
2029	HUNTLEY	HANLE00210	SEC0000012	4,384	43.31	\$13,154.46	Mill and Overlay
2029	HUNTLEY	HERIT00227	SEC0000280	15,053	49.81	\$45,166.12	Mill and Overlay
2029	HUNTLEY	KINZI00273	SEC0000590	10,389	48.84	\$31,171.92	Mill and Overlay
2029	HUNTLEY	KREUT00275	SEC0000578	18,741	54.53	\$38,501.59	Mill and Overlay
2029	HUNTLEY	LANCA00277	SEC0000009	42,524	49.81	\$127,591.46	Mill and Overlay
2029	HUNTLEY	MAINS00303	SEC0000687	62,883	54.19	\$129,185.50	Mill and Overlay

Table B-1. Current Funding Major M&R by Year (continued).

Year	Network ID	Branch ID	Section ID	True Area (Sq Ft)	PCI Before	Cost	Work Type
2029	HUNTLEY	NCHUR00335	SEC0000333	8,114	54.53	\$16,670.04	Mill and Overlay
2029	HUNTLEY	PAINT00362	SEC0000241	10,062	47.92	\$30,191.13	Mill and Overlay
2029	HUNTLEY	REGEN00395	SEC0001050	67,480	53.51	\$138,629.19	Mill and Overlay
2029	HUNTLEY	SAWYE00429	SEC0000802	5,211	48.84	\$15,635.12	Mill and Overlay
2029	HUNTLEY	SUNBU00459	SEC0000557	6,894	48.84	\$20,684.54	Mill and Overlay
2029	HUNTLEY	TEMPL00470	SEC0000774	3,430	48.84	\$10,290.41	Mill and Overlay
2029	HUNTLEY	TIMER00475	SEC0000660	21,996	49.81	\$65,998.33	Mill and Overlay
2029	HUNTLEY	YORKR00533	SEC0000377	8,539	48.84	\$25,621.89	Mill and Overlay
2030	HUNTLEY	COMPT00107	SEC0000504	35,855	47.76	\$110,808.43	Mill and Overlay
2030	HUNTLEY	DELWE00133	SEC0000078	26,732	53.44	\$56,565.02	Mill and Overlay
2030	HUNTLEY	DELWE00133	SEC0000080	31,333	54.16	\$66,300.67	Mill and Overlay
2030	HUNTLEY	DELWE00133	SEC0000083	20,747	54.54	\$43,900.50	Mill and Overlay
2030	HUNTLEY	DELWE00133	SEC0001091	61,580	54.16	\$130,304.49	Mill and Overlay
2030	HUNTLEY	FERRI00173	SEC0000800	26,544	49.80	\$82,033.32	Mill and Overlay
2030	HUNTLEY	HALIG00209	SEC0000650	50,230	53.09	\$106,286.72	Mill and Overlay
2030	HUNTLEY	HANOV00211	SEC0001318	37,515	49.80	\$115,938.24	Mill and Overlay
2030	HUNTLEY	HEART00218	SEC0000065	8,419	47.76	\$26,018.05	Mill and Overlay
2030	HUNTLEY	HEART00218	SEC0000073	20,169	48.75	\$62,331.33	Mill and Overlay
2030	HUNTLEY	HERIT00227	SEC0000267	14,039	47.76	\$43,386.87	Mill and Overlay
2030	HUNTLEY	HUNTL00241	SEC0000893	38,305	46.83	\$118,379.85	Mill and Overlay
2030	HUNTLEY	KELLE00267	SEC0000719	56,500	49.80	\$174,611.01	Mill and Overlay
2030	HUNTLEY	KREUT00275	SEC0000591	73,354	53.09	\$155,217.53	Mill and Overlay
2030	HUNTLEY	NIAGR00345	SEC0000188	33,152	47.76	\$102,455.93	Mill and Overlay
2030	HUNTLEY	NVINE00337	SEC0000654	4,143	48.75	\$12,802.63	Mill and Overlay
2030	HUNTLEY	OAKCR00352	SEC0001249	17,285	49.80	\$53,418.87	Mill and Overlay
2030	HUNTLEY	PEARS00366	SEC0000798	8,848	47.76	\$27,344.37	Mill and Overlay
2030	HUNTLEY	RICHM00396	SEC0000584	12,575	49.80	\$38,861.02	Mill and Overlay
2030	HUNTLEY	RIVER00400	SEC0000602	7,831	48.75	\$24,202.53	Mill and Overlay
2030	HUNTLEY	SAWYE00429	SEC0000789	6,744	48.75	\$20,840.60	Mill and Overlay
2030	HUNTLEY	SAWYE00429	SEC0000799	8,848	47.76	\$27,344.37	Mill and Overlay
2030	HUNTLEY	SCHAF00432	SEC0000720	36,798	48.75	\$113,721.05	Mill and Overlay
2030	HUNTLEY	SOMER00445	SEC0000634	14,763	49.80	\$45,624.59	Mill and Overlay
2030	HUNTLEY	TEMPL00470	SEC0000773	1,707	47.76	\$5,273.89	Mill and Overlay
2030	HUNTLEY	TEMPL00470	SEC0000781	3,674	48.75	\$11,355.34	Mill and Overlay
2030	HUNTLEY	WELLI00493	SEC0000462	6,369	48.75	\$19,683.24	Mill and Overlay
2031	HUNTLEY	BETHE00046	SEC0000264	15,911	47.95	\$50,645.94	Mill and Overlay
2031	HUNTLEY	BETHE00046	SEC0000276	9,861	47.95	\$31,388.35	Mill and Overlay
2031	HUNTLEY	CAPEC00083	SEC0000198	20,154	47.95	\$64,154.43	Mill and Overlay
2031	HUNTLEY	CARVE00089	SEC0000594	24,507	46.91	\$78,008.45	Mill and Overlay
2031	HUNTLEY	CENTR00095	SEC0000322	8,948	49.07	\$28,482.49	Mill and Overlay

Table B-1. Current Funding Major M&R by Year (continued).

Year	Network ID	Branch ID	Section ID	True Area (Sq Ft)	PCI Before	Cost	Work Type
2031	HUNTLEY	COVEN00116	SEC0000253	8,695	54.11	\$18,949.79	Mill and Overlay
2031	HUNTLEY	DELWE00133	SEC0000068	11,432	54.66	\$24,916.38	Mill and Overlay
2031	HUNTLEY	DELWE00133	SEC0001092	95,112	54.66	\$207,295.87	Mill and Overlay
2031	HUNTLEY	DELWE00133	SEC0001093	66,392	53.64	\$144,700.36	Mill and Overlay
2031	HUNTLEY	EVEND00161	SEC0000652	19,488	49.07	\$62,032.42	Mill and Overlay
2031	HUNTLEY	FLEET00177	SEC0001304	32,427	46.91	\$103,221.13	Mill and Overlay
2031	HUNTLEY	GRAND00198	SEC0000150	7,807	49.07	\$24,849.47	Mill and Overlay
2031	HUNTLEY	GREEN00203	SEC0000359	29,988	49.07	\$95,455.52	Mill and Overlay
2031	HUNTLEY	GREEN00203	SEC0000600	7,540	47.95	\$24,000.28	Mill and Overlay
2031	HUNTLEY	HERIT00227	SEC0000251	10,388	49.07	\$33,067.53	Mill and Overlay
2031	HUNTLEY	JOANA00261	SEC0001300	5,068	54.75	\$79,379.17	Slab Replacement
2031	HUNTLEY	LATTI00281	SEC0000779	10,151	47.95	\$32,312.35	Mill and Overlay
2031	HUNTLEY	NORTH00349	SEC0001299	4,676	53.75	\$73,363.11	Slab Replacement
2031	HUNTLEY	OAKCR00352	SEC0000880	38,033	46.91	\$121,064.61	Mill and Overlay
2031	HUNTLEY	RUSHM00411	SEC0000159	41,732	46.91	\$132,839.34	Mill and Overlay
2031	HUNTLEY	SAWYE00429	SEC0000801	9,128	46.91	\$29,055.94	Mill and Overlay
2031	HUNTLEY	SUNBU00459	SEC0000355	18,443	47.95	\$58,705.71	Mill and Overlay
2031	HUNTLEY	WELTZ00495	SEC0000722	33,730	46.91	\$107,368.08	Mill and Overlay
2031	HUNTLEY	WELTZ00495	SEC0000723	8,371	47.95	\$26,647.43	Mill and Overlay
2031	HUNTLEY	WINGP00518	SEC0000057	19,806	47.95	\$63,045.18	Mill and Overlay
2031	HUNTLEY	WINNE00519	SEC0000803	26,158	47.95	\$83,263.91	Mill and Overlay

Table B-2. Recommended Localized and Stopgap Maintenance.

Network ID	Branch ID	Section ID	True Area (SqFt)	PCI Before	PCI After	Cost	Policy
HUNTLEY	1STST00001	SEC0000329	7,348	80.00	83.00	\$124.50	Localized Preventive
HUNTLEY	3RDST00003	SEC0000147	7,328	78.00	79.00	\$7.03	Localized Preventive
HUNTLEY	3RDST00003	SEC0000552	4,150	67.00	81.00	\$311.70	Localized Preventive
HUNTLEY	ABBIN00006	SEC0000913	27,006	67.00	71.00	\$448.10	Localized Preventive
HUNTLEY	ACKMA00008	SEC0000764	32,040	57.00	58.00	\$75.16	Localized Preventive
HUNTLEY	ACKMA00008	SEC0000766	9,742	56.00	56.00	\$11.61	Localized Preventive
HUNTLEY	ACKMA00008	SEC0000767	11,521	57.00	57.00	\$6.10	Localized Preventive
HUNTLEY	ACKMA00008	SEC0000787	6,022	56.00	57.00	\$23.67	Localized Preventive
HUNTLEY	ADRIA00010	SEC0000727	7,129	68.00	69.00	\$23.12	Localized Preventive
HUNTLEY	ALGON00013	SEC0000618	24,155	79.00	80.00	\$82.27	Localized Preventive
HUNTLEY	ASHLE00023	SEC0000463	32,870	84.00	84.00	\$5.73	Localized Preventive
HUNTLEY	ASHLE00023	SEC0000601	25,018	86.00	86.00	\$0.13	Localized Preventive
HUNTLEY	BAKLE00027	SEC0000338	23,563	57.00	66.00	\$1,171.96	Localized Preventive
HUNTLEY	BARBE00030	SEC0000565	5,966	74.00	75.00	\$7.72	Localized Preventive
HUNTLEY	BARBE00031	SEC0000572	26,689	54.00	68.00	\$2,385.32	Localized Preventive
HUNTLEY	BARTE00032	SEC0000749	12,985	62.00	63.00	\$29.42	Localized Preventive
HUNTLEY	BARTE00033	SEC0000748	11,442	61.00	62.00	\$15.76	Localized Preventive
HUNTLEY	BARTE00033	SEC0000750	23,470	65.00	66.00	\$19.65	Localized Preventive
HUNTLEY	BAUMG00035	SEC0000712	8,864	61.00	61.00	\$4.94	Localized Preventive
HUNTLEY	BAUMG00035	SEC0000714	30,591	58.00	61.00	\$257.23	Localized Preventive
HUNTLEY	BAYOU00037	SEC0000039	16,695	79.00	79.00	\$3.35	Localized Preventive
HUNTLEY	BECKY00040	SEC0000249	3,227	71.00	77.00	\$115.45	Localized Preventive
HUNTLEY	BECKY00040	SEC0000250	7,707	69.00	78.00	\$275.67	Localized Preventive
HUNTLEY	BEDFO00041	SEC0000396	29,926	70.00	71.00	\$47.59	Localized Preventive
HUNTLEY	BEDFO00041	SEC0000482	26,552	69.00	70.00	\$56.38	Localized Preventive
HUNTLEY	BEDFO00041	SEC0000500	8,293	77.00	79.00	\$8.57	Localized Preventive
HUNTLEY	BENNI00043	SEC0000179	8,588	53.00	67.00	\$707.51	Localized Preventive
HUNTLEY	BENNI00043	SEC0000286	8,533	66.00	70.00	\$157.91	Localized Preventive
HUNTLEY	BENNI00043	SEC0000475	28,465	86.00	86.00	\$10.95	Localized Preventive
HUNTLEY	BENNI00043	SEC0000485	13,215	76.00	76.00	\$1.43	Localized Preventive
HUNTLEY	BENNI00043	SEC0000503	8,521	64.00	68.00	\$163.84	Localized Preventive
HUNTLEY	BERNI00045	SEC0000432	15,419	53.00	65.00	\$1,133.89	Localized Preventive
HUNTLEY	BLUEB00054	SEC0000149	35,922	83.00	83.00	\$2.46	Localized Preventive
HUNTLEY	BORDE00059	SEC0000484	8,741	67.00	67.00	\$6.75	Localized Preventive
HUNTLEY	BORDE00059	SEC0000489	8,540	73.00	73.00	\$6.80	Localized Preventive
HUNTLEY	BRAEM00063	SEC0000339	11,894	91.00	91.00	\$2.14	Localized Preventive
HUNTLEY	BRIER00065	SEC0000945	1,860	54.00	82.00	\$459.80	Localized Preventive
HUNTLEY	BRIER00065	SEC0000959	30,020	69.00	71.00	\$154.31	Localized Preventive
HUNTLEY	BRIGH00066	SEC0000469	34,191	74.00	74.00	\$5.86	Localized Preventive
HUNTLEY	BRUNS00071	SEC0000758	25,884	57.00	60.00	\$170.57	Localized Preventive

Table B-2. Recommended Localized and Stopgap Maintenance (continued).

Network ID	Branch ID	Section ID	True Area (SqFt)	PCI Before	PCI After	Cost	Policy
HUNTLEY	BURGU00075	SEC0000953	16,240	53.00	60.00	\$741.84	Localized Preventive
HUNTLEY	BUTLE00077	SEC0000795	8,848	86.00	86.00	\$0.27	Localized Preventive
HUNTLEY	BUTLE00077	SEC0000796	8,848	91.00	91.00	\$1.58	Localized Preventive
HUNTLEY	BUTLE00077	SEC0000797	8,848	91.00	91.00	\$0.54	Localized Preventive
HUNTLEY	CAMBR00081	SEC0000471	8,780	72.00	73.00	\$24.12	Localized Preventive
HUNTLEY	CAMBR00081	SEC0000480	9,078	70.00	74.00	\$86.21	Localized Preventive
HUNTLEY	CAMBR00081	SEC0000486	8,540	74.00	75.00	\$14.12	Localized Preventive
HUNTLEY	CANAR00082	SEC0001239	15,226	64.00	68.00	\$447.69	Localized Preventive
HUNTLEY	CANAR00082	SEC0001241	5,912	75.00	75.00	\$4.17	Localized Preventive
HUNTLEY	CANAR00082	SEC0001245	6,633	72.00	72.00	\$1.75	Localized Preventive
HUNTLEY	CAPEC00083	SEC0000005	54,017	84.00	84.00	\$26.80	Localized Preventive
HUNTLEY	CAPEC00083	SEC0000060	8,582	78.00	78.00	\$0.73	Localized Preventive
HUNTLEY	CAPEC00083	SEC0000198	20,154	92.00	92.00	\$7.70	Localized Preventive
HUNTLEY	CAPEC00083	SEC0000216	24,707	81.00	82.00	\$26.83	Localized Preventive
HUNTLEY	CAPEC00083	SEC0000217	27,225	82.00	82.00	\$19.01	Localized Preventive
HUNTLEY	CARVE00089	SEC0000594	24,507	91.00	91.00	\$3.76	Localized Preventive
HUNTLEY	CENTE00094	SEC0000265	43,495	84.00	85.00	\$101.01	Localized Preventive
HUNTLEY	CENTR00095	SEC0000176	9,404	83.00	83.00	\$0.22	Localized Preventive
HUNTLEY	CENTR00095	SEC0000314	9,807	85.00	85.00	\$0.49	Localized Preventive
HUNTLEY	CENTR00095	SEC0000562	12,770	73.00	80.00	\$204.65	Localized Preventive
HUNTLEY	CENTR00095	SEC0000568	46,125	59.00	64.00	\$741.59	Localized Preventive
HUNTLEY	CHETW00101	SEC0000394	25,468	83.00	83.00	\$0.23	Localized Preventive
HUNTLEY	CHETW00101	SEC0000488	20,468	79.00	79.00	\$4.10	Localized Preventive
HUNTLEY	CINDY00102	SEC0000370	9,866	71.00	73.00	\$107.13	Localized Preventive
HUNTLEY	CINDY00102	SEC0000430	10,499	70.00	72.00	\$222.20	Localized Preventive
HUNTLEY	CINDY00102	SEC0000434	9,974	73.00	73.00	\$5.12	Localized Preventive
HUNTLEY	CINDY00102	SEC0000441	9,826	68.00	70.00	\$12.84	Localized Preventive
HUNTLEY	CLANY00103	SEC0001177	45,810	58.00	60.00	\$315.62	Localized Preventive
HUNTLEY	CLARK00104	SEC0000586	16,098	86.00	88.00	\$19.53	Localized Preventive
HUNTLEY	CLINN00105	SEC0000791	27,483	79.00	79.00	\$4.51	Localized Preventive
HUNTLEY	COLDS00106	SEC0000888	13,700	55.00	65.00	\$687.72	Localized Preventive
HUNTLEY	COLDS00106	SEC0001052	15,797	57.00	68.00	\$633.36	Localized Preventive
HUNTLEY	COLDS00106	SEC0001053	18,701	67.00	73.00	\$385.76	Localized Preventive
HUNTLEY	COLDS00106	SEC0001055	9,436	60.00	62.00	\$128.28	Localized Preventive
HUNTLEY	COLDS00106	SEC0001057	11,575	51.00	52.00	\$17.98	Localized Preventive
HUNTLEY	COLDS00106	SEC0001059	6,703	56.00	56.00	\$22.86	Localized Preventive
HUNTLEY	COLDS00106	SEC0001060	10,186	56.00	61.00	\$206.69	Localized Preventive
HUNTLEY	COLDS00106	SEC0001061	16,488	55.00	57.00	\$110.37	Localized Preventive
HUNTLEY	COMPT00107	SEC0000491	28,353	81.00	80.00	\$4.33	Localized Preventive
HUNTLEY	COMPT00107	SEC0000504	35,855	88.00	88.00	\$10.85	Localized Preventive

Table B-2. Recommended Localized and Stopgap Maintenance (continued).

Network ID	Branch ID	Section ID	True Area (SqFt)	PCI Before	PCI After	Cost	Policy
HUNTLEY	CONNO00109	SEC0000708	14,420	66.00	66.00	\$9.43	Localized Preventive
HUNTLEY	CONNO00109	SEC0000709	8,848	55.00	55.00	\$5.44	Localized Preventive
HUNTLEY	COPPE00111	SEC0001199	10,983	57.00	64.00	\$343.07	Localized Preventive
HUNTLEY	COPPE00112	SEC0000957	7,518	69.00	70.00	\$18.35	Localized Preventive
HUNTLEY	COPPE00112	SEC0001246	19,293	63.00	63.00	\$1.99	Localized Preventive
HUNTLEY	CORAL00113	SEC0000325	7,371	79.00	80.00	\$7.10	Localized Preventive
HUNTLEY	CORAL00113	SEC0000326	4,485	71.00	72.00	\$9.23	Localized Preventive
HUNTLEY	COUNT00115	SEC0000070	12,176	56.00	70.00	\$1,838.96	Localized Preventive
HUNTLEY	COVEN00116	SEC0000260	7,930	100.00	100.00	\$0.34	Localized Preventive
HUNTLEY	CREST00118	SEC0001203	18,874	51.00	54.00	\$312.90	Localized Preventive
HUNTLEY	CUMMI00120	SEC0000702	8,486	60.00	60.00	\$1.64	Localized Preventive
HUNTLEY	CUMMI00120	SEC0000706	8,821	52.00	53.00	\$23.17	Localized Preventive
HUNTLEY	CUMMI00120	SEC0000711	20,697	60.00	60.00	\$10.21	Localized Preventive
HUNTLEY	CUMMI00120	SEC0000717	26,243	60.00	60.00	\$13.15	Localized Preventive
HUNTLEY	CUMMI00120	SEC0000755	25,279	61.00	62.00	\$46.38	Localized Preventive
HUNTLEY	CUMMI00120	SEC0000756	19,212	56.00	58.00	\$125.00	Localized Preventive
HUNTLEY	DAKOT00122	SEC0000052	13,437	54.00	54.00	\$0.42	Localized Preventive
HUNTLEY	DAKOT00122	SEC0001114	8,093	55.00	56.00	\$22.77	Localized Preventive
HUNTLEY	DALTO00123	SEC0000379	11,489	61.00	61.00	\$3.04	Localized Preventive
HUNTLEY	DALTO00123	SEC0000392	21,010	73.00	73.00	\$7.28	Localized Preventive
HUNTLEY	DANIE00124	SEC0000004	5,390	78.00	78.00	\$7.18	Localized Preventive
HUNTLEY	DANIE00124	SEC00000611	24,282	69.00	71.00	\$111.67	Localized Preventive
HUNTLEY	DANIE00124	SEC00000612	5,153	58.00	67.00	\$290.34	Localized Preventive
HUNTLEY	DAVEY00126	SEC0000192	7,000	53.00	65.00	\$460.23	Localized Preventive
HUNTLEY	DAVEY00126	SEC0000193	22,268	64.00	67.00	\$158.34	Localized Preventive
HUNTLEY	DAVIS00127	SEC0000701	22,544	60.00	60.00	\$15.77	Localized Preventive
HUNTLEY	DAYDR00129	SEC0000752	8,344	61.00	65.00	\$82.16	Localized Preventive
HUNTLEY	DEANS00130	SEC0000189	15,293	84.00	84.00	\$1.81	Localized Preventive
HUNTLEY	DEANS00130	SEC0000277	31,019	64.00	70.00	\$271.79	Localized Preventive
HUNTLEY	DEANS00130	SEC0000306	15,658	53.00	71.00	\$927.41	Localized Preventive
HUNTLEY	DELWE00133	SEC0000046	45,906	99.00	99.00	\$1.21	Localized Preventive
HUNTLEY	DELWE00133	SEC0000078	26,732	90.00	93.00	\$72.26	Localized Preventive
HUNTLEY	DELWE00133	SEC0000083	20,747	93.00	93.00	\$5.23	Localized Preventive
HUNTLEY	DELWE00133	SEC0001004	27,212	69.00	68.00	\$7.92	Localized Preventive
HUNTLEY	DELWE00133	SEC0001005	35,600	73.00	74.00	\$53.16	Localized Preventive
HUNTLEY	DELWE00133	SEC0001006	62,094	69.00	70.00	\$67.99	Localized Preventive
HUNTLEY	DELWE00133	SEC0001007	62,913	69.00	70.00	\$10.25	Localized Preventive
HUNTLEY	DELWE00133	SEC0001008	52,383	72.00	73.00	\$64.40	Localized Preventive
HUNTLEY	DELWE00133	SEC0001021	17,187	74.00	76.00	\$93.99	Localized Preventive
HUNTLEY	DELWE00133	SEC0001026	21,260	71.00	72.00	\$40.22	Localized Preventive

Table B-2. Recommended Localized and Stopgap Maintenance (continued).

Network ID	Branch ID	Section ID	True Area (SqFt)	PCI Before	PCI After	Cost	Policy
HUNTLEY	DELWE00133	SEC0001091	61,580	92.00	92.00	\$4.91	Localized Preventive
HUNTLEY	DELWE00133	SEC0001092	95,112	98.00	97.00	\$1.96	Localized Preventive
HUNTLEY	DELWE00133	SEC0001093	66,392	96.00	96.00	\$2.72	Localized Preventive
HUNTLEY	DELWE00133	SEC0001094	33,112	87.00	87.00	\$0.45	Localized Preventive
HUNTLEY	DISBR00139	SEC0000763	22,969	58.00	63.00	\$312.67	Localized Preventive
HUNTLEY	DOLBY00141	SEC0000765	22,257	64.00	67.00	\$169.79	Localized Preventive
HUNTLEY	DONAH00142	SEC0000808	14,462	65.00	71.00	\$174.29	Localized Preventive
HUNTLEY	DONAH00142	SEC0000810	24,422	61.00	62.00	\$15.06	Localized Preventive
HUNTLEY	DOUGL00144	SEC0000222	9,971	58.00	59.00	\$9.99	Localized Preventive
HUNTLEY	DOUGL00144	SEC0000228	9,528	58.00	61.00	\$205.02	Localized Preventive
HUNTLEY	DOUGL00144	SEC0000230	9,342	64.00	64.00	\$8.41	Localized Preventive
HUNTLEY	DOUGL00144	SEC0000545	6,415	83.00	88.00	\$106.76	Localized Preventive
HUNTLEY	DOUGL00144	SEC0000638	7,230	57.00	63.00	\$215.11	Localized Preventive
HUNTLEY	DUNHI00146	SEC0000010	32,368	79.00	79.00	\$10.74	Localized Preventive
HUNTLEY	DUNHI00146	SEC0000378	17,919	74.00	74.00	\$7.94	Localized Preventive
HUNTLEY	DUTCH00148	SEC0000312	24,995	94.00	94.00	\$2.36	Localized Preventive
HUNTLEY	EDWAR00154	SEC0000372	15,431	58.00	61.00	\$117.53	Localized Preventive
HUNTLEY	ELIZA00155	SEC0000407	21,946	57.00	60.00	\$252.06	Localized Preventive
HUNTLEY	ELLIO00156	SEC0000585	25,878	84.00	84.00	\$12.64	Localized Preventive
HUNTLEY	ENSTR00158	SEC0000813	5,420	61.00	64.00	\$42.18	Localized Preventive
HUNTLEY	ENSTR00159	SEC0000805	7,457	60.00	62.00	\$109.95	Localized Preventive
HUNTLEY	ENSTR00159	SEC0000809	9,156	69.00	69.00	\$5.30	Localized Preventive
HUNTLEY	ENSTR00159	SEC0000812	11,608	61.00	64.00	\$90.79	Localized Preventive
HUNTLEY	ENSTR00159	SEC0000814	9,632	63.00	64.00	\$10.27	Localized Preventive
HUNTLEY	ENSTR00159	SEC0000820	8,952	63.00	65.00	\$57.92	Localized Preventive
HUNTLEY	EVEND00161	SEC0000652	19,488	93.00	93.00	\$1.68	Localized Preventive
HUNTLEY	EVERG00162	SEC0000131	26,763	85.00	85.00	\$0.54	Localized Preventive
HUNTLEY	FAITH00168	SEC0000672	16,666	81.00	81.00	\$0.73	Localized Preventive
HUNTLEY	FARLE00170	SEC0000705	8,486	58.00	59.00	\$6.59	Localized Preventive
HUNTLEY	FARLE00170	SEC0000707	8,849	55.00	55.00	\$1.55	Localized Preventive
HUNTLEY	FARLE00170	SEC0000713	22,119	59.00	59.00	\$22.52	Localized Preventive
HUNTLEY	FITZG00175	SEC0000587	17,665	82.00	84.00	\$53.54	Localized Preventive
HUNTLEY	FLEET00177	SEC0001304	32,427	91.00	91.00	\$2.52	Localized Preventive
HUNTLEY	FLEET00177	SEC0001317	35,682	86.00	86.00	\$3.89	Localized Preventive
HUNTLEY	FOUND00180	SEC0000826	11,323	56.00	57.00	\$11.93	Localized Preventive
HUNTLEY	FREDE00184	SEC0000271	7,035	60.00	61.00	\$29.28	Localized Preventive
HUNTLEY	FREDE00184	SEC0000645	8,317	68.00	70.00	\$138.98	Localized Preventive
HUNTLEY	FREEM00185	SEC0000862	89,801	58.00	66.00	\$3,475.37	Localized Preventive
HUNTLEY	FREEM00185	SEC0000889	141,791	57.00	61.00	\$1,046.98	Localized Preventive
HUNTLEY	FREEM00185	SEC0000943	43,630	61.00	62.00	\$157.56	Localized Preventive

Table B-2. Recommended Localized and Stopgap Maintenance (continued).

Network ID	Branch ID	Section ID	True Area (SqFt)	PCI Before	PCI After	Cost	Policy
HUNTLEY	FYHDR00186	SEC0000882	15,010	51.00	67.00	\$1,645.43	Localized Preventive
HUNTLEY	GARLI00188	SEC0000735	8,797	79.00	80.00	\$6.60	Localized Preventive
HUNTLEY	GARLI00188	SEC0000740	36,837	80.00	81.00	\$27.33	Localized Preventive
HUNTLEY	GARLI00188	SEC0000742	8,985	61.00	62.00	\$7.26	Localized Preventive
HUNTLEY	GARLI00188	SEC0000746	25,840	64.00	65.00	\$26.19	Localized Preventive
HUNTLEY	GAYLE00189	SEC0000262	6,922	63.00	79.00	\$575.81	Localized Preventive
HUNTLEY	GLAZI00193	SEC0000739	27,747	85.00	86.00	\$23.28	Localized Preventive
HUNTLEY	GLAZI00193	SEC0000743	40,717	64.00	64.00	\$38.91	Localized Preventive
HUNTLEY	GRAIN00197	SEC0000933	21,064	68.00	68.00	\$3.89	Localized Preventive
HUNTLEY	GRAND00198	SEC0000089	8,550	86.00	86.00	\$5.40	Localized Preventive
HUNTLEY	GRAND00198	SEC0000200	11,149	77.00	77.00	\$0.95	Localized Preventive
HUNTLEY	GREAT00199	SEC0000020	14,784	79.00	79.00	\$0.19	Localized Preventive
HUNTLEY	GREAT00200	SEC0000024	16,116	83.00	83.00	\$0.39	Localized Preventive
HUNTLEY	GREYW00204	SEC0001312	15,539	97.00	97.00	\$0.26	Localized Preventive
HUNTLEY	GRIML00205	SEC0000728	8,857	64.00	66.00	\$50.75	Localized Preventive
HUNTLEY	GRIML00205	SEC0000731	9,766	82.00	86.00	\$80.91	Localized Preventive
HUNTLEY	GRIML00205	SEC0000732	8,742	62.00	62.00	\$2.25	Localized Preventive
HUNTLEY	GRIML00205	SEC0000747	21,280	61.00	61.00	\$1.57	Localized Preventive
HUNTLEY	GROVE00206	SEC0000308	18,154	54.00	59.00	\$451.97	Localized Preventive
HUNTLEY	GROVE00206	SEC0000669	12,816	63.00	76.00	\$560.50	Localized Preventive
HUNTLEY	GROVE00206	SEC0000670	4,951	62.00	63.00	\$156.53	Localized Preventive
HUNTLEY	HADLE00208	SEC0000733	29,224	61.00	61.00	\$11.04	Localized Preventive
HUNTLEY	HADLE00208	SEC0000734	7,085	57.00	57.00	\$0.23	Localized Preventive
HUNTLEY	HADLE00208	SEC0000737	6,837	58.00	59.00	\$6.88	Localized Preventive
HUNTLEY	HADLE00208	SEC0000738	10,153	56.00	56.00	\$1.19	Localized Preventive
HUNTLEY	HADLE00208	SEC0000741	18,656	58.00	58.00	\$5.45	Localized Preventive
HUNTLEY	HALIG00209	SEC0000072	11,244	85.00	85.00	\$1.26	Localized Preventive
HUNTLEY	HALIG00209	SEC0000240	14,177	80.00	80.00	\$11.61	Localized Preventive
HUNTLEY	HALIG00209	SEC0000382	55,241	87.00	87.00	\$2.27	Localized Preventive
HUNTLEY	HALIG00209	SEC0000650	50,230	89.00	89.00	\$1.18	Localized Preventive
HUNTLEY	HALIG00209	SEC0000673	71,339	78.00	79.00	\$132.59	Localized Preventive
HUNTLEY	HALIG00209	SEC0000674	34,075	71.00	75.00	\$732.92	Localized Preventive
HUNTLEY	HANLE00210	SEC0000012	4,384	78.00	78.00	\$1.31	Localized Preventive
HUNTLEY	HARMO00212	SEC0000605	31,540	100.00	100.00	\$0.84	Localized Preventive
HUNTLEY	HAVER00216	SEC0000476	22,570	82.00	82.00	\$2.52	Localized Preventive
HUNTLEY	HAWLE00217	SEC0000704	23,268	62.00	62.00	\$13.53	Localized Preventive
HUNTLEY	HEART00218	SEC0000065	8,419	88.00	89.00	\$13.68	Localized Preventive
HUNTLEY	HEINZ00220	SEC0000363	9,089	56.00	69.00	\$581.26	Localized Preventive
HUNTLEY	HEMLO00223	SEC0001223	26,275	56.00	58.00	\$330.86	Localized Preventive
HUNTLEY	HERIT00227	SEC0000195	7,750	97.00	97.00	\$1.16	Localized Preventive

Table B-2. Recommended Localized and Stopgap Maintenance (continued).

Network ID	Branch ID	Section ID	True Area (SqFt)	PCI Before	PCI After	Cost	Policy
HUNTLEY	HERIT00227	SEC0000267	14,039	88.00	88.00	\$1.44	Localized Preventive
HUNTLEY	HERIT00227	SEC0000280	15,053	86.00	86.00	\$2.49	Localized Preventive
HUNTLEY	HOPKI00235	SEC0000007	14,678	59.00	61.00	\$187.67	Localized Preventive
HUNTLEY	HUMBO00238	SEC0000008	27,515	54.00	63.00	\$1,274.32	Localized Preventive
HUNTLEY	HUNT00240	SEC0000679	13,984	63.00	65.00	\$73.41	Localized Preventive
HUNTLEY	HUNT00240	SEC0000682	48,101	58.00	61.00	\$139.66	Localized Preventive
HUNTLEY	HUNT00240	SEC0000699	34,539	67.00	69.00	\$48.52	Localized Preventive
HUNTLEY	HUNT00241	SEC0000860	7,931	87.00	87.00	\$0.12	Localized Preventive
HUNTLEY	HUNT00241	SEC0000893	38,305	87.00	87.00	\$1.04	Localized Preventive
HUNTLEY	INDIA00251	SEC0001002	16,848	54.00	71.00	\$2,192.64	Localized Preventive
HUNTLEY	INDUS00252	SEC0001102	30,555	73.00	73.00	\$81.61	Localized Preventive
HUNTLEY	IVYDR00256	SEC0001232	8,852	70.00	71.00	\$74.02	Localized Preventive
HUNTLEY	IVYDR00256	SEC0001233	9,087	74.00	76.00	\$60.22	Localized Preventive
HUNTLEY	IVYDR00256	SEC0001234	10,143	72.00	74.00	\$21.28	Localized Preventive
HUNTLEY	JANIC00258	SEC0000006	53,468	66.00	71.00	\$954.83	Localized Preventive
HUNTLEY	JOANA00261	SEC0000182	15,503	61.00	62.00	\$96.81	Localized Preventive
HUNTLEY	JOANA00261	SEC0001300	5,068	71.00	78.00	\$814.73	Localized Preventive
HUNTLEY	KELLE00267	SEC0000719	56,500	90.00	90.00	\$0.79	Localized Preventive
HUNTLEY	KENNE00268	SEC0000369	23,950	59.00	59.00	\$2.10	Localized Preventive
HUNTLEY	KINZI00273	SEC0000589	14,268	82.00	83.00	\$15.70	Localized Preventive
HUNTLEY	KINZI00273	SEC0000590	10,389	85.00	85.00	\$0.94	Localized Preventive
HUNTLEY	KREUT00275	SEC0000577	49,570	82.00	82.00	\$16.02	Localized Preventive
HUNTLEY	KREUT00275	SEC0000578	18,741	87.00	87.00	\$13.33	Localized Preventive
HUNTLEY	KREUT00275	SEC0001253	30,710	56.00	61.00	\$631.65	Localized Preventive
HUNTLEY	KREUT00275	SEC0001282	24,122	63.00	63.00	\$4.79	Localized Preventive
HUNTLEY	KREUT00275	SEC0001296	37,055	77.00	76.00	\$3,759.98	Localized Preventive
HUNTLEY	LANCA00277	SEC0000009	42,524	86.00	86.00	\$3.13	Localized Preventive
HUNTLEY	LANS00278	SEC0001303	23,224	82.00	88.00	\$471.16	Localized Preventive
HUNTLEY	LEHIG00285	SEC0000096	21,494	51.00	69.00	\$2,296.33	Localized Preventive
HUNTLEY	LELAN00286	SEC0000564	9,671	58.00	64.00	\$311.76	Localized Preventive
HUNTLEY	LIONS00291	SEC0000533	6,574	54.00	64.00	\$320.13	Localized Preventive
HUNTLEY	LIONS00292	SEC0000531	9,694	57.00	63.00	\$299.06	Localized Preventive
HUNTLEY	LONGF00296	SEC0000177	7,664	77.00	77.00	\$1.29	Localized Preventive
HUNTLEY	LONGF00296	SEC0000390	37,396	69.00	75.00	\$974.53	Localized Preventive
HUNTLEY	LONGF00296	SEC0000632	8,181	81.00	81.00	\$4.95	Localized Preventive
HUNTLEY	LORIL00298	SEC0000647	6,863	59.00	76.00	\$688.91	Localized Preventive
HUNTLEY	MAINS00303	SEC0000163	11,763	64.00	64.00	\$152.65	Localized Preventive
HUNTLEY	MAINS00303	SEC0000167	14,651	64.00	70.00	\$720.40	Localized Preventive
HUNTLEY	MAINS00303	SEC0000168	7,781	64.00	69.00	\$170.56	Localized Preventive
HUNTLEY	MAINS00303	SEC0000169	19,849	71.00	71.00	\$8.24	Localized Preventive

Table B-2. Recommended Localized and Stopgap Maintenance (continued).

Network ID	Branch ID	Section ID	True Area (SqFt)	PCI Before	PCI After	Cost	Policy
HUNTLEY	MAINS00303	SEC0000170	12,905	77.00	82.00	\$112.86	Localized Preventive
HUNTLEY	MAINS00303	SEC0000172	16,765	62.00	64.00	\$277.10	Localized Preventive
HUNTLEY	MAINS00303	SEC0000173	10,072	75.00	77.00	\$65.46	Localized Preventive
HUNTLEY	MAINS00303	SEC0000683	67,066	100.00	100.00	\$1.84	Localized Preventive
HUNTLEY	MAINS00303	SEC0000687	62,883	86.00	89.00	\$130.54	Localized Preventive
HUNTLEY	MAINS00303	SEC0000688	37,196	80.00	84.00	\$374.13	Localized Preventive
HUNTLEY	MAINS00303	SEC0001298	9,025	64.00	67.00	\$1,893.81	Localized Preventive
HUNTLEY	MALON00304	SEC0000815	14,823	64.00	66.00	\$81.41	Localized Preventive
HUNTLEY	MANHA00305	SEC0000538	9,304	100.00	100.00	\$2.22	Localized Preventive
HUNTLEY	MAPLE00306	SEC0000003	14,388	97.00	97.00	\$1.94	Localized Preventive
HUNTLEY	MARTI00309	SEC0000272	8,605	64.00	77.00	\$514.31	Localized Preventive
HUNTLEY	MARTI00309	SEC0000278	11,085	58.00	70.00	\$647.73	Localized Preventive
HUNTLEY	MARVI00310	SEC0000502	19,543	73.00	73.00	\$5.88	Localized Preventive
HUNTLEY	MEADO00316	SEC0000955	4,836	59.00	59.00	\$1.88	Localized Preventive
HUNTLEY	MEADO00317	SEC0001244	26,688	71.00	71.00	\$23.26	Localized Preventive
HUNTLEY	MESAS00320	SEC0001170	12,021	55.00	72.00	\$1,259.38	Localized Preventive
HUNTLEY	MICHA00322	SEC0000404	20,429	51.00	61.00	\$983.87	Localized Preventive
HUNTLEY	MICHI00323	SEC0000995	11,918	56.00	78.00	\$2,023.26	Localized Preventive
HUNTLEY	MILLS00327	SEC0000295	4,990	78.00	84.00	\$104.02	Localized Preventive
HUNTLEY	MILLS00327	SEC0000296	25,055	53.00	58.00	\$731.47	Localized Preventive
HUNTLEY	MILLS00327	SEC0000297	12,099	75.00	82.00	\$302.84	Localized Preventive
HUNTLEY	MOCKI00328	SEC0001240	15,795	59.00	61.00	\$173.62	Localized Preventive
HUNTLEY	MOONL00329	SEC0001123	9,459	59.00	68.00	\$397.82	Localized Preventive
HUNTLEY	NANTU00338	SEC0000527	9,962	100.00	100.00	\$0.77	Localized Preventive
HUNTLEY	NCHUR00335	SEC0000330	5,265	67.00	73.00	\$58.78	Localized Preventive
HUNTLEY	NCHUR00335	SEC0000333	8,114	87.00	87.00	\$6.06	Localized Preventive
HUNTLEY	NCHUR00335	SEC0000416	17,523	58.00	65.00	\$473.06	Localized Preventive
HUNTLEY	NEWPO00342	SEC0001167	18,598	51.00	70.00	\$3,043.77	Localized Preventive
HUNTLEY	NIAGR00345	SEC0000090	8,501	81.00	82.00	\$10.93	Localized Preventive
HUNTLEY	NIAGR00345	SEC0000188	33,152	88.00	88.00	\$0.45	Localized Preventive
HUNTLEY	NICOL00346	SEC0000534	21,999	51.00	59.00	\$893.92	Localized Preventive
HUNTLEY	NOAHA00347	SEC0000606	29,305	55.00	57.00	\$125.03	Localized Preventive
HUNTLEY	NORTH00349	SEC0000236	5,441	67.00	70.00	\$72.24	Localized Preventive
HUNTLEY	NORTH00350	SEC0000373	18,338	97.00	97.00	\$0.92	Localized Preventive
HUNTLEY	NORTH00350	SEC0000429	10,333	99.00	99.00	\$1.00	Localized Preventive
HUNTLEY	NORTH00350	SEC0000443	17,532	97.00	97.00	\$0.35	Localized Preventive
HUNTLEY	NORTH00350	SEC0000450	11,449	91.00	91.00	\$1.03	Localized Preventive
HUNTLEY	NORTH00350	SEC0000452	13,379	100.00	100.00	\$0.64	Localized Preventive
HUNTLEY	NVINE00337	SEC0000692	21,482	73.00	75.00	\$95.51	Localized Preventive
HUNTLEY	NVINE00337	SEC0000760	24,900	79.00	79.00	\$12.57	Localized Preventive

Table B-2. Recommended Localized and Stopgap Maintenance (continued).

Network ID	Branch ID	Section ID	True Area (SqFt)	PCI Before	PCI After	Cost	Policy
HUNTLEY	OAKCR00352	SEC0000880	38,033	91.00	91.00	\$11.91	Localized Preventive
HUNTLEY	OAKCR00354	SEC0000617	20,248	53.00	56.00	\$217.86	Localized Preventive
HUNTLEY	OAKGR00353	SEC0001077	12,155	54.00	75.00	\$2,074.20	Localized Preventive
HUNTLEY	OAKWO00358	SEC0001229	12,719	59.00	59.00	\$3.33	Localized Preventive
HUNTLEY	OXFOR00361	SEC0000178	38,527	70.00	71.00	\$189.37	Localized Preventive
HUNTLEY	PAINT00362	SEC0000241	10,062	84.00	84.00	\$6.47	Localized Preventive
HUNTLEY	PEARS00366	SEC0000788	24,364	94.00	94.00	\$1.32	Localized Preventive
HUNTLEY	PEARS00366	SEC0000798	8,848	88.00	88.00	\$3.39	Localized Preventive
HUNTLEY	PEARS00366	SEC0000804	8,742	99.00	99.00	\$3.32	Localized Preventive
HUNTLEY	PINEV00372	SEC0000930	7,391	56.00	59.00	\$172.46	Localized Preventive
HUNTLEY	PLUMG00373	SEC0001031	24,332	51.00	72.00	\$4,688.89	Localized Preventive
HUNTLEY	PLYMO00374	SEC0000579	6,244	91.00	91.00	\$0.75	Localized Preventive
HUNTLEY	POPLA00375	SEC0000929	12,180	61.00	61.00	\$3.41	Localized Preventive
HUNTLEY	POWER00378	SEC0001289	63,333	65.00	67.00	\$538.85	Localized Preventive
HUNTLEY	POWER00378	SEC0001290	12,838	78.00	79.00	\$19.75	Localized Preventive
HUNTLEY	PRIME00381	SEC0000891	14,467	71.00	73.00	\$23.13	Localized Preventive
HUNTLEY	RAMSD00388	SEC0000811	20,850	68.00	70.00	\$105.71	Localized Preventive
HUNTLEY	RAMSD00388	SEC0000816	16,499	59.00	65.00	\$270.54	Localized Preventive
HUNTLEY	RAYMO00389	SEC0000044	25,671	60.00	61.00	\$148.89	Localized Preventive
HUNTLEY	REDAL00390	SEC0001217	6,092	66.00	67.00	\$11.37	Localized Preventive
HUNTLEY	REDAL00390	SEC0001218	7,303	56.00	58.00	\$128.95	Localized Preventive
HUNTLEY	REDAL00390	SEC0001219	12,182	53.00	64.00	\$715.50	Localized Preventive
HUNTLEY	REDMO00392	SEC0001160	5,798	60.00	62.00	\$9.41	Localized Preventive
HUNTLEY	REDST00393	SEC0000924	12,713	60.00	64.00	\$260.44	Localized Preventive
HUNTLEY	REDST00393	SEC0001165	8,896	60.00	63.00	\$196.81	Localized Preventive
HUNTLEY	REEDR00394	SEC0000453	25,658	56.00	58.00	\$368.32	Localized Preventive
HUNTLEY	REEDR00394	SEC0000454	10,306	51.00	59.00	\$489.23	Localized Preventive
HUNTLEY	REEDR00394	SEC0000456	25,061	63.00	63.00	\$12.38	Localized Preventive
HUNTLEY	REEDR00394	SEC0000457	49,811	60.00	60.00	\$24.14	Localized Preventive
HUNTLEY	REEDR00394	SEC0000458	33,062	66.00	66.00	\$12.30	Localized Preventive
HUNTLEY	REEDR00394	SEC0000736	38,183	58.00	59.00	\$300.45	Localized Preventive
HUNTLEY	REEDR00394	SEC0001302	9,396	73.00	73.00	\$510.68	Localized Preventive
HUNTLEY	REEDR00394	SEC0001325	2,210	62.00	66.00	\$23.82	Localized Preventive
HUNTLEY	REGEN00395	SEC0001050	67,480	84.00	84.00	\$15.99	Localized Preventive
HUNTLEY	REGEN00395	SEC0001257	38,592	65.00	67.00	\$357.68	Localized Preventive
HUNTLEY	RICHM00396	SEC0000580	17,406	75.00	82.00	\$449.15	Localized Preventive
HUNTLEY	RICHM00396	SEC0000584	12,575	90.00	90.00	\$1.59	Localized Preventive
HUNTLEY	RIVER00400	SEC0000387	27,729	80.00	82.00	\$172.35	Localized Preventive
HUNTLEY	ROBIN00403	SEC0001243	9,864	60.00	65.00	\$277.17	Localized Preventive
HUNTLEY	RONAL00408	SEC0000436	15,468	55.00	69.00	\$1,376.38	Localized Preventive

Table B-2. Recommended Localized and Stopgap Maintenance (continued).

Network ID	Branch ID	Section ID	True Area (SqFt)	PCI Before	PCI After	Cost	Policy
HUNTLEY	RUSHM00411	SEC0000159	41,732	91.00	91.00	\$0.23	Localized Preventive
HUNTLEY	RUSSE00413	SEC0001201	53,209	59.00	70.00	\$2,562.32	Localized Preventive
HUNTLEY	SAMAN00422	SEC0001291	30,674	96.00	96.00	\$0.31	Localized Preventive
HUNTLEY	SANDW00423	SEC0000940	16,243	64.00	72.00	\$527.48	Localized Preventive
HUNTLEY	SAVAN00427	SEC0001310	26,867	100.00	100.00	\$3.86	Localized Preventive
HUNTLEY	SAWGR00428	SEC0000438	45,261	100.00	100.00	\$0.43	Localized Preventive
HUNTLEY	SAWYE00429	SEC0000789	6,744	89.00	90.00	\$6.74	Localized Preventive
HUNTLEY	SAWYE00429	SEC0000793	18,739	87.00	87.00	\$0.22	Localized Preventive
HUNTLEY	SAWYE00429	SEC0000807	6,412	59.00	61.00	\$41.74	Localized Preventive
HUNTLEY	SCARL00430	SEC0000951	5,403	53.00	63.00	\$347.22	Localized Preventive
HUNTLEY	SCHAF00432	SEC0000720	36,798	89.00	89.00	\$3.26	Localized Preventive
HUNTLEY	SCOTT00433	SEC0000383	8,694	79.00	81.00	\$9.49	Localized Preventive
HUNTLEY	SCOTT00433	SEC0000386	16,718	78.00	78.00	\$8.20	Localized Preventive
HUNTLEY	SCOTT00433	SEC0000388	23,938	71.00	72.00	\$39.14	Localized Preventive
HUNTLEY	SHENA00437	SEC0000101	10,508	87.00	87.00	\$4.41	Localized Preventive
HUNTLEY	SHENA00438	SEC0000103	24,953	82.00	82.00	\$0.89	Localized Preventive
HUNTLEY	SIERR00439	SEC0001236	10,132	73.00	73.00	\$2.84	Localized Preventive
HUNTLEY	SILVE00440	SEC0001231	27,375	66.00	67.00	\$98.11	Localized Preventive
HUNTLEY	SINNE00441	SEC0000806	26,396	66.00	66.00	\$14.15	Localized Preventive
HUNTLEY	SOMER00445	SEC0000011	8,360	77.00	77.00	\$77.15	Localized Preventive
HUNTLEY	SOMER00445	SEC0000633	23,403	84.00	85.00	\$35.44	Localized Preventive
HUNTLEY	SOMER00445	SEC0000634	14,763	90.00	90.00	\$10.90	Localized Preventive
HUNTLEY	SOMER00445	SEC0000635	8,545	73.00	73.00	\$0.42	Localized Preventive
HUNTLEY	STATL00449	SEC0000729	35,514	75.00	75.00	\$9.10	Localized Preventive
HUNTLEY	STONE00455	SEC0000033	7,549	73.00	73.00	\$6.26	Localized Preventive
HUNTLEY	STONE00455	SEC0000242	36,511	56.00	67.00	\$1,622.64	Localized Preventive
HUNTLEY	SUNCI00458	SEC0000911	29,925	68.00	68.00	\$17.63	Localized Preventive
HUNTLEY	SUNCI00458	SEC0000920	10,410	66.00	66.00	\$0.42	Localized Preventive
HUNTLEY	SUNCI00458	SEC0000922	20,681	61.00	61.00	\$0.73	Localized Preventive
HUNTLEY	SUNCI00458	SEC0000923	12,053	60.00	60.00	\$1.03	Localized Preventive
HUNTLEY	SUNCI00458	SEC0000928	14,120	61.00	61.00	\$4.16	Localized Preventive
HUNTLEY	SUNCI00458	SEC0000935	25,615	63.00	63.00	\$9.75	Localized Preventive
HUNTLEY	SUNDA00460	SEC0001164	16,950	60.00	66.00	\$407.73	Localized Preventive
HUNTLEY	SUNSE00462	SEC0000362	15,460	66.00	73.00	\$426.11	Localized Preventive
HUNTLEY	SUNSE00462	SEC0000697	9,545	67.00	79.00	\$415.16	Localized Preventive
HUNTLEY	TALAM00466	SEC0000843	13,150	58.00	58.00	\$5.22	Localized Preventive
HUNTLEY	TALAM00466	SEC0000844	8,230	56.00	56.00	\$7.57	Localized Preventive
HUNTLEY	TAWNY00469	SEC0000950	16,240	55.00	57.00	\$231.92	Localized Preventive
HUNTLEY	TEMPL00470	SEC0000774	3,430	85.00	85.00	\$0.61	Localized Preventive
HUNTLEY	TEMPL00470	SEC0000781	3,674	89.00	89.00	\$0.22	Localized Preventive

Table B-2. Recommended Localized and Stopgap Maintenance (continued).

Network ID	Branch ID	Section ID	True Area (SqFt)	PCI Before	PCI After	Cost	Policy
HUNTLEY	THORN00471	SEC0000381	6,025	66.00	66.00	\$0.42	Localized Preventive
HUNTLEY	THORN00471	SEC0000465	13,893	78.00	78.00	\$24.44	Localized Preventive
HUNTLEY	THORN00471	SEC0000473	12,311	79.00	79.00	\$3.06	Localized Preventive
HUNTLEY	THORN00471	SEC0000477	7,765	74.00	75.00	\$10.18	Localized Preventive
HUNTLEY	THORN00471	SEC0000487	12,945	69.00	69.00	\$5.79	Localized Preventive
HUNTLEY	TIMBE00472	SEC0000973	3,336	55.00	73.00	\$523.31	Localized Preventive
HUNTLEY	TIMBE00472	SEC0001205	9,172	63.00	66.00	\$197.49	Localized Preventive
HUNTLEY	TIMBE00472	SEC0001206	9,303	59.00	67.00	\$289.39	Localized Preventive
HUNTLEY	TIMBE00472	SEC0001207	11,761	52.00	59.00	\$541.38	Localized Preventive
HUNTLEY	TIMER00473	SEC0000661	17,829	76.00	80.00	\$124.57	Localized Preventive
HUNTLEY	TIMER00474	SEC0000223	21,754	73.00	77.00	\$362.26	Localized Preventive
HUNTLEY	TIMER00475	SEC0000660	21,996	86.00	89.00	\$160.01	Localized Preventive
HUNTLEY	VINEY00481	SEC0000934	8,036	63.00	63.00	\$1.09	Localized Preventive
HUNTLEY	VINEY00481	SEC0000936	5,880	81.00	81.00	\$1.43	Localized Preventive
HUNTLEY	WAKEF00490	SEC0000492	31,564	78.00	80.00	\$37.77	Localized Preventive
HUNTLEY	WELLI00493	SEC0000470	8,994	65.00	65.00	\$3.22	Localized Preventive
HUNTLEY	WELLI00493	SEC0000474	7,014	76.00	76.00	\$1.03	Localized Preventive
HUNTLEY	WELTZ00495	SEC0000721	11,653	87.00	87.00	\$4.74	Localized Preventive
HUNTLEY	WELTZ00495	SEC0000722	33,730	91.00	91.00	\$1.06	Localized Preventive
HUNTLEY	WELTZ00495	SEC0000723	8,371	92.00	92.00	\$2.74	Localized Preventive
HUNTLEY	WESTD00497	SEC0001022	10,680	64.00	67.00	\$206.25	Localized Preventive
HUNTLEY	WESTM00499	SEC0000074	7,426	56.00	57.00	\$209.58	Localized Preventive
HUNTLEY	WHEAT00502	SEC0001305	23,186	100.00	100.00	\$0.41	Localized Preventive
HUNTLEY	WILDR00508	SEC0000252	11,520	60.00	65.00	\$374.80	Localized Preventive
HUNTLEY	WILLI00510	SEC0000754	6,664	60.00	60.00	\$0.96	Localized Preventive
HUNTLEY	WILLI00510	SEC0000757	24,670	56.00	59.00	\$76.82	Localized Preventive
HUNTLEY	WILLI00510	SEC0000759	34,567	53.00	55.00	\$79.39	Localized Preventive
HUNTLEY	WILSH00512	SEC0000082	8,864	59.00	71.00	\$388.26	Localized Preventive
HUNTLEY	WINDI00513	SEC0001069	11,328	57.00	78.00	\$1,598.53	Localized Preventive
HUNTLEY	WINDS00515	SEC0000121	10,507	63.00	68.00	\$247.93	Localized Preventive
HUNTLEY	WINGP00518	SEC0000042	26,743	67.00	67.00	\$0.59	Localized Preventive
HUNTLEY	WINGP00518	SEC0000057	19,806	92.00	92.00	\$1.06	Localized Preventive
HUNTLEY	WINGP00518	SEC0000059	28,816	78.00	78.00	\$12.98	Localized Preventive
HUNTLEY	WINNE00519	SEC0000803	26,158	92.00	92.00	\$0.50	Localized Preventive
HUNTLEY	WISCO00521	SEC0000994	21,305	52.00	65.00	\$1,413.08	Localized Preventive
HUNTLEY	WOODR00523	SEC0001065	8,518	53.00	72.00	\$1,724.39	Localized Preventive
HUNTLEY	WOODS00529	SEC0000324	2,743	78.00	79.00	\$2.31	Localized Preventive
HUNTLEY	WOODS00529	SEC0000328	5,223	62.00	64.00	\$79.68	Localized Preventive
HUNTLEY	WOODS00529	SEC0000335	8,124	76.00	76.00	\$0.54	Localized Preventive
HUNTLEY	YARDL00530	SEC0000395	8,540	72.00	72.00	\$1.49	Localized Preventive

Table B-2. Recommended Localized and Stopgap Maintenance (continued).

Network ID	Branch ID	Section ID	True Area (SqFt)	PCI Before	PCI After	Cost	Policy
HUNTLEY	YARDL00530	SEC0000501	11,067	61.00	61.00	\$0.21	Localized Preventive
HUNTLEY	YELLO00532	SEC0000037	40,540	76.00	76.00	\$0.66	Localized Preventive
HUNTLEY	YORKR00533	SEC0000377	8,539	85.00	86.00	\$7.15	Localized Preventive
HUNTLEY	YORKR00533	SEC0000490	8,541	77.00	77.00	\$0.37	Localized Preventive
HUNTLEY	2NDST00002	SEC0000334	21,309	36.00	37.00	\$1,202.48	Stopgap
HUNTLEY	2NDST00002	SEC0000336	7,325	29.00	29.00	\$391.35	Stopgap
HUNTLEY	4THST00004	SEC0000553	6,702	21.00	28.00	\$1,210.26	Stopgap
HUNTLEY	4THST00004	SEC0000620	8,019	16.00	23.00	\$1,099.18	Stopgap
HUNTLEY	ADRIA00011	SEC0000726	36,247	45.00	51.00	\$1,086.45	Stopgap
HUNTLEY	ALGON00013	SEC0001294	5,819	49.00	54.00	\$347.02	Stopgap
HUNTLEY	ALLIS00016	SEC0000025	24,481	29.00	29.00	\$2,809.55	Stopgap
HUNTLEY	BIRDI00049	SEC0001040	17,205	21.00	21.00	\$314.34	Stopgap
HUNTLEY	BRIAR00064	SEC0000964	6,158	15.00	25.00	\$3,228.99	Stopgap
HUNTLEY	BRIER00065	SEC0000946	7,351	28.00	34.00	\$1,152.21	Stopgap
HUNTLEY	BROOK00069	SEC0000948	8,140	25.00	36.00	\$1,638.55	Stopgap
HUNTLEY	BURHA00076	SEC0000013	7,782	25.00	30.00	\$1,536.21	Stopgap
HUNTLEY	BURHA00076	SEC0000019	14,079	31.00	31.00	\$475.06	Stopgap
HUNTLEY	CHATF00098	SEC0000122	22,743	42.00	46.00	\$255.06	Stopgap
HUNTLEY	CHERR00099	SEC0001073	14,040	36.00	36.00	\$423.33	Stopgap
HUNTLEY	COLDS00106	SEC0001028	7,448	25.00	31.00	\$1,437.72	Stopgap
HUNTLEY	COLDS00106	SEC0001038	18,559	33.00	35.00	\$561.14	Stopgap
HUNTLEY	COLDS00106	SEC0001045	22,446	32.00	33.00	\$1,277.57	Stopgap
HUNTLEY	COLDS00106	SEC0001048	10,743	39.00	41.00	\$898.78	Stopgap
HUNTLEY	COLDS00106	SEC0001088	10,794	37.00	38.00	\$333.43	Stopgap
HUNTLEY	COUNT00115	SEC0000056	45,066	31.00	31.00	\$929.55	Stopgap
HUNTLEY	COUNT00115	SEC0000071	57,760	29.00	29.00	\$1,034.84	Stopgap
HUNTLEY	COUNT00115	SEC0001106	43,310	47.00	48.00	\$283.55	Stopgap
HUNTLEY	COUNT00115	SEC0001107	62,757	32.00	32.00	\$441.49	Stopgap
HUNTLEY	COUNT00115	SEC0001108	20,735	33.00	33.00	\$111.25	Stopgap
HUNTLEY	DAKOT00122	SEC0001118	27,991	46.00	47.00	\$292.17	Stopgap
HUNTLEY	DELAN00134	SEC0000207	4,577	28.00	32.00	\$774.13	Stopgap
HUNTLEY	DELAN00134	SEC0000209	7,663	27.00	27.00	\$232.12	Stopgap
HUNTLEY	DONAL00143	SEC0000621	39,325	24.00	23.00	\$1,858.53	Stopgap
HUNTLEY	DOUGL00144	SEC0000225	10,315	43.00	49.00	\$873.47	Stopgap
HUNTLEY	DOUGL00144	SEC0000227	5,124	31.00	46.00	\$3,723.68	Stopgap
HUNTLEY	FARMH00171	SEC0001083	25,000	45.00	43.00	\$723.86	Stopgap
HUNTLEY	FARMH00171	SEC0001084	45,020	22.00	31.00	\$5,676.02	Stopgap
HUNTLEY	FARMH00171	SEC0001087	36,894	29.00	33.00	\$1,712.33	Stopgap
HUNTLEY	FENWI00172	SEC0000725	11,007	20.00	39.00	\$1,647.64	Stopgap
HUNTLEY	FENWI00172	SEC0000730	18,253	43.00	57.00	\$814.77	Stopgap

Table B-2. Recommended Localized and Stopgap Maintenance (continued).

Network ID	Branch ID	Section ID	True Area (SqFt)	PCI Before	PCI After	Cost	Policy
HUNTLEY	FITZG00175	SEC0000535	27,477	46.00	49.00	\$358.91	Stopgap
HUNTLEY	FITZG00175	SEC0000536	12,518	48.00	53.00	\$223.43	Stopgap
HUNTLEY	FITZG00175	SEC0000595	8,493	43.00	46.00	\$476.35	Stopgap
HUNTLEY	FOUND00180	SEC0000710	18,368	55.00	56.00	\$24.30	Stopgap
HUNTLEY	FOUND00180	SEC0000716	20,573	49.00	52.00	\$539.71	Stopgap
HUNTLEY	FOUND00180	SEC0000745	32,464	50.00	52.00	\$290.39	Stopgap
HUNTLEY	FOUND00180	SEC0000822	8,580	51.00	53.00	\$241.65	Stopgap
HUNTLEY	FREEM00185	SEC0001283	19,790	21.00	24.00	\$1,397.58	Stopgap
HUNTLEY	GEORG00190	SEC0000918	23,053	20.00	28.00	\$3,611.71	Stopgap
HUNTLEY	GIORD00192	SEC0000023	20,844	18.00	24.00	\$2,881.03	Stopgap
HUNTLEY	GOLFO00196	SEC0001039	24,886	30.00	31.00	\$466.29	Stopgap
HUNTLEY	GROVE00206	SEC0000316	14,404	30.00	35.00	\$1,411.28	Stopgap
HUNTLEY	HALIG00209	SEC0000344	46,024	46.00	48.00	\$690.55	Stopgap
HUNTLEY	HALIG00209	SEC0000423	56,310	30.00	32.00	\$3,249.97	Stopgap
HUNTLEY	HALIG00209	SEC0000558	36,528	33.00	37.00	\$1,111.26	Stopgap
HUNTLEY	HALIG00209	SEC0000560	41,489	25.00	28.00	\$2,308.81	Stopgap
HUNTLEY	HALIG00209	SEC0000639	15,042	54.00	64.00	\$944.85	Stopgap
HUNTLEY	HICKO00228	SEC0001090	21,615	34.00	34.00	\$359.62	Stopgap
HUNTLEY	HIGHL00230	SEC0001042	8,985	23.00	23.00	\$2,981.74	Stopgap
HUNTLEY	HOPKI00235	SEC0000576	14,931	28.00	28.00	\$744.14	Stopgap
HUNTLEY	HUNTL00242	SEC0000649	32,530	45.00	45.00	\$1,105.26	Stopgap
HUNTLEY	JANIC00258	SEC0000331	11,166	43.00	46.00	\$238.26	Stopgap
HUNTLEY	JIMDH00260	SEC0000873	134,520	38.00	41.00	\$3,054.58	Stopgap
HUNTLEY	JIMDH00260	SEC0000881	24,991	46.00	47.00	\$94.21	Stopgap
HUNTLEY	JIMDH00260	SEC0000886	58,813	55.00	56.00	\$880.82	Stopgap
HUNTLEY	JIMDH00260	SEC0000941	142,598	36.00	36.00	\$4,877.41	Stopgap
HUNTLEY	JIMDH00260	SEC0001216	110,658	37.00	38.00	\$539.69	Stopgap
HUNTLEY	JUNEB00263	SEC0000855	4,835	21.00	22.00	\$538.63	Stopgap
HUNTLEY	KELLE00267	SEC0000724	9,475	33.00	36.00	\$1,223.75	Stopgap
HUNTLEY	KILEY00270	SEC0000337	12,043	39.00	42.00	\$418.82	Stopgap
HUNTLEY	KILEY00270	SEC0000651	47,331	35.00	37.00	\$1,909.57	Stopgap
HUNTLEY	KREUT00275	SEC0000858	1,758	41.00	45.00	\$635.79	Stopgap
HUNTLEY	KREUT00275	SEC0000884	17,522	31.00	34.00	\$540.98	Stopgap
HUNTLEY	KREUT00275	SEC0000885	11,751	41.00	41.00	\$177.97	Stopgap
HUNTLEY	KREUT00275	SEC0001281	97,523	41.00	44.00	\$1,057.05	Stopgap
HUNTLEY	LASAL00279	SEC0000593	22,470	38.00	40.00	\$535.45	Stopgap
HUNTLEY	LINCO00290	SEC0000361	15,424	40.00	41.00	\$266.36	Stopgap
HUNTLEY	LINCO00290	SEC0000627	5,907	38.00	40.00	\$65.60	Stopgap
HUNTLEY	LINCO00290	SEC0000628	5,847	38.00	40.00	\$238.85	Stopgap
HUNTLEY	LIONS00292	SEC0000532	10,817	34.00	35.00	\$336.34	Stopgap

Table B-2. Recommended Localized and Stopgap Maintenance (continued).

Network ID	Branch ID	Section ID	True Area (SqFt)	PCI Before	PCI After	Cost	Policy
HUNTLEY	LJMAR00293	SEC0000690	16,060	33.00	42.00	\$2,115.72	Stopgap
HUNTLEY	MAINS00303	SEC0000317	20,647	36.00	44.00	\$2,237.50	Stopgap
HUNTLEY	MAINS00303	SEC0000677	33,037	37.00	39.00	\$652.37	Stopgap
HUNTLEY	MAINS00303	SEC0000680	17,474	39.00	45.00	\$1,002.00	Stopgap
HUNTLEY	MAINS00303	SEC0000681	20,409	41.00	48.00	\$482.23	Stopgap
HUNTLEY	MESSI00321	SEC0000205	10,515	29.00	30.00	\$169.12	Stopgap
HUNTLEY	MILLS00327	SEC0000305	26,934	35.00	36.00	\$2,156.00	Stopgap
HUNTLEY	MILLS00327	SEC0000307	7,963	23.00	35.00	\$2,349.94	Stopgap
HUNTLEY	MILLS00327	SEC0000360	20,389	31.00	33.00	\$4,802.30	Stopgap
HUNTLEY	NCHUR00335	SEC0000148	9,020	33.00	35.00	\$1,287.62	Stopgap
HUNTLEY	NCHUR00335	SEC0000232	20,188	42.00	42.00	\$55.89	Stopgap
HUNTLEY	NCHUR00335	SEC0000431	10,536	52.00	53.00	\$563.03	Stopgap
HUNTLEY	NMYRT00336	SEC0000332	16,192	36.00	36.00	\$779.81	Stopgap
HUNTLEY	NORTH00349	SEC0000619	7,330	10.00	16.00	\$5,853.90	Stopgap
HUNTLEY	OAKCR00354	SEC0000199	30,715	39.00	42.00	\$811.88	Stopgap
HUNTLEY	OAKCR00354	SEC0000421	12,501	30.00	30.00	\$1,212.72	Stopgap
HUNTLEY	OAKCR00354	SEC0000424	16,762	33.00	33.00	\$1,168.77	Stopgap
HUNTLEY	OAKLA00355	SEC0000433	12,972	26.00	28.00	\$2,798.75	Stopgap
HUNTLEY	OAKLE00356	SEC0000427	8,017	43.00	45.00	\$141.15	Stopgap
HUNTLEY	OAKWO00358	SEC0000932	8,991	16.00	16.00	\$368.25	Stopgap
HUNTLEY	OLDDU00359	SEC0000676	19,960	20.00	24.00	\$11,254.82	Stopgap
HUNTLEY	PALIS00363	SEC0001136	11,913	41.00	42.00	\$282.12	Stopgap
HUNTLEY	PATRI00365	SEC0000915	5,913	36.00	38.00	\$88.61	Stopgap
HUNTLEY	PATRI00365	SEC0000968	9,457	35.00	36.00	\$156.11	Stopgap
HUNTLEY	PINEW00371	SEC0000157	31,184	50.00	53.00	\$1,129.64	Stopgap
HUNTLEY	QUALI00385	SEC0000871	26,769	43.00	44.00	\$144.59	Stopgap
HUNTLEY	REEDR00394	SEC0000459	51,301	22.00	22.00	\$1,185.89	Stopgap
HUNTLEY	REEDR00394	SEC0000460	18,474	24.00	24.00	\$1,384.45	Stopgap
HUNTLEY	REEDR00394	SEC0000461	34,858	30.00	31.00	\$849.20	Stopgap
HUNTLEY	REEDR00394	SEC0000608	22,630	38.00	43.00	\$616.16	Stopgap
HUNTLEY	REEDR00394	SEC0000753	24,856	47.00	48.00	\$86.70	Stopgap
HUNTLEY	REEDR00394	SEC0000762	13,229	46.00	47.00	\$96.77	Stopgap
HUNTLEY	REGEN00395	SEC0001251	32,103	30.00	40.00	\$2,652.63	Stopgap
HUNTLEY	RICHM00396	SEC0000581	10,789	32.00	32.00	\$416.98	Stopgap
HUNTLEY	RICHM00396	SEC0000592	16,750	33.00	31.00	\$1,112.09	Stopgap
HUNTLEY	RIVER00401	SEC0000117	20,543	25.00	25.00	\$1,058.71	Stopgap
HUNTLEY	ROCKI00405	SEC0000896	9,188	39.00	40.00	\$74.44	Stopgap
HUNTLEY	RUTHR00414	SEC0000530	27,985	22.00	32.00	\$5,028.47	Stopgap
HUNTLEY	RUTHR00414	SEC0000544	41,961	34.00	40.00	\$3,780.44	Stopgap
HUNTLEY	RUTHR00414	SEC0000637	29,971	34.00	38.00	\$750.87	Stopgap

Table B-2. Recommended Localized and Stopgap Maintenance (continued).

Network ID	Branch ID	Section ID	True Area (SqFt)	PCI Before	PCI After	Cost	Policy
HUNTLEY	RUTHR00414	SEC0000698	36,857	25.00	24.00	\$4,040.28	Stopgap
HUNTLEY	SALIN00421	SEC0001174	33,067	29.00	29.00	\$589.02	Stopgap
HUNTLEY	SANDW00423	SEC0000861	8,266	16.00	21.00	\$30,413.91	Stopgap
HUNTLEY	SCHUR00415	SEC0000171	20,278	42.00	43.00	\$1,875.01	Stopgap
HUNTLEY	SMITH00443	SEC0000099	27,678	16.00	25.00	\$9,358.05	Stopgap
HUNTLEY	SMITH00444	SEC0000022	11,108	17.00	22.00	\$24,518.07	Stopgap
HUNTLEY	SMITH00444	SEC0000076	14,480	16.00	23.00	\$32,972.93	Stopgap
HUNTLEY	SMITH00444	SEC0000077	49,382	17.00	22.00	\$63,667.71	Stopgap
HUNTLEY	SMITH00444	SEC0000636	31,870	18.00	25.00	\$61,949.70	Stopgap
HUNTLEY	SMITH00444	SEC0000863	20,318	22.00	32.00	\$20,691.21	Stopgap
HUNTLEY	SMYRT00416	SEC0000161	13,695	16.00	26.00	\$7,354.98	Stopgap
HUNTLEY	SMYRT00416	SEC0000298	3,456	18.00	28.00	\$852.56	Stopgap
HUNTLEY	SMYRT00416	SEC0000311	20,002	17.00	31.00	\$7,032.36	Stopgap
HUNTLEY	SPRIN00447	SEC0000040	17,577	41.00	41.00	\$1,771.63	Stopgap
HUNTLEY	SPRIN00447	SEC0001247	21,073	32.00	32.00	\$3,144.62	Stopgap
HUNTLEY	STONE00452	SEC0001063	32,374	46.00	48.00	\$238.31	Stopgap
HUNTLEY	STONE00453	SEC0000977	20,767	39.00	40.00	\$418.85	Stopgap
HUNTLEY	STONE00455	SEC0000104	21,278	34.00	34.00	\$251.65	Stopgap
HUNTLEY	STONE00455	SEC0000281	34,224	40.00	43.00	\$243.02	Stopgap
HUNTLEY	STONE00455	SEC0000289	16,375	33.00	34.00	\$102.43	Stopgap
HUNTLEY	SUMME00456	SEC0000047	8,667	30.00	32.00	\$1,978.92	Stopgap
HUNTLEY	SUMME00456	SEC0000079	9,073	37.00	37.00	\$869.26	Stopgap
HUNTLEY	SUMME00456	SEC0001122	14,177	31.00	31.00	\$2,099.88	Stopgap
HUNTLEY	SUNCI00458	SEC0000989	86,367	55.00	58.00	\$760.76	Stopgap
HUNTLEY	SUNCI00458	SEC0000990	30,575	38.00	41.00	\$755.56	Stopgap
HUNTLEY	SUNDE00461	SEC0000153	7,806	35.00	37.00	\$774.19	Stopgap
HUNTLEY	SUNDE00461	SEC0000203	13,046	35.00	36.00	\$1,685.98	Stopgap
HUNTLEY	SUNDE00461	SEC0000244	7,634	37.00	37.00	\$582.50	Stopgap
HUNTLEY	SUNIO00417	SEC0000818	9,708	34.00	34.00	\$396.96	Stopgap
HUNTLEY	SUNIO00417	SEC0001337	15,728	34.00	36.00	\$464.10	Stopgap
HUNTLEY	WEDGE00492	SEC0000904	7,001	39.00	40.00	\$401.72	Stopgap
HUNTLEY	WEDGE00492	SEC0001134	8,572	35.00	35.00	\$348.02	Stopgap
HUNTLEY	WEDGE00492	SEC0001135	6,911	36.00	37.00	\$64.71	Stopgap
HUNTLEY	WEDGE00492	SEC0001143	12,173	41.00	41.00	\$772.04	Stopgap
HUNTLEY	WEDGE00492	SEC0001144	7,771	32.00	34.00	\$415.12	Stopgap
HUNTLEY	WESTD00497	SEC0001023	22,868	45.00	45.00	\$978.01	Stopgap
HUNTLEY	WESTM00499	SEC0000061	8,293	43.00	47.00	\$333.04	Stopgap
HUNTLEY	WESTM00499	SEC0000067	7,760	36.00	37.00	\$490.43	Stopgap
HUNTLEY	WESTS00498	SEC0001025	28,931	39.00	41.00	\$2,420.99	Stopgap
HUNTLEY	WHITE00505	SEC0001019	24,011	26.00	26.00	\$301.24	Stopgap

Table B-2. Recommended Localized and Stopgap Maintenance (continued).

Network ID	Branch ID	Section ID	True Area (SqFt)	PCI Before	PCI After	Cost	Policy
HUNTLEY	WILDR00508	SEC0000134	24,682	28.00	29.00	\$848.04	Stopgap
HUNTLEY	WILSH00512	SEC0000100	11,186	50.00	56.00	\$627.23	Stopgap
HUNTLEY	WILSH00512	SEC0000114	42,069	34.00	39.00	\$2,773.92	Stopgap
HUNTLEY	WINDS00515	SEC0000144	10,830	41.00	48.00	\$851.13	Stopgap
HUNTLEY	WINDS00515	SEC0000202	26,941	41.00	44.00	\$1,213.11	Stopgap
HUNTLEY	WINDS00515	SEC0000266	12,060	41.00	43.00	\$496.53	Stopgap
HUNTLEY	WOLFD00522	SEC0000422	33,550	47.00	53.00	\$2,105.14	Stopgap
HUNTLEY	WROCK00486	SEC0000063	28,387	22.00	22.00	\$2,556.86	Stopgap
HUNTLEY	WWILL00489	SEC0000032	25,218	31.00	31.00	\$1,159.61	Stopgap
HUNTLEY	ZINNI00535	SEC0001099	10,023	21.00	26.00	\$1,633.33	Stopgap

APPENDIX C – 2021 IRI SUMMARY

Table C-1. IRI values by road segment.

Network ID	Branch ID	Section ID	From	To	IRI	Category
HUNTLEY	1STST00001	SEC0000329	Woodstock St	N Church St	265	Marginal (201 - 400)
HUNTLEY	2NDST00002	SEC0000334	N Church St	N Myrtle St	274	Marginal (201 - 400)
HUNTLEY	2NDST00002	SEC0000336	Woodstock St	N Church St	337	Marginal (201 - 400)
HUNTLEY	3RDST00003	SEC0000147	Woodstock St	N Church St	313	Marginal (201 - 400)
HUNTLEY	3RDST00003	SEC0000552	N Church St	End	246	Marginal (201 - 400)
HUNTLEY	4THST00004	SEC0000553	Section Break	Section Break	527	Rough (Over 400)
HUNTLEY	4THST00004	SEC0000620	Section Break	End	579	Rough (Over 400)
HUNTLEY	4THST00004	SEC0001293	Illinois Route 47	Section Break	298	Marginal (201 - 400)
HUNTLEY	ABBEY00005	SEC0000506	Caldwell Dr	Inverness Ln	246	Marginal (201 - 400)
HUNTLEY	ABBEY00005	SEC0000615	Inverness Ln	Bristol Ln	333	Marginal (201 - 400)
HUNTLEY	ABBIN00006	SEC0000913	Vineyard Dr	Oakwood Ave	199	Smooth (0 - 200)
HUNTLEY	ABERD00007	SEC0000397	Caldwell Dr	Jamestown Rd	205	Marginal (201 - 400)
HUNTLEY	ACKMA00008	SEC0000764	Disbrow Street	IL-47	199	Smooth (0 - 200)
HUNTLEY	ACKMA00008	SEC0000766	Disbrow Street	Templeton Rd	170	Smooth (0 - 200)
HUNTLEY	ACKMA00008	SEC0000767	Templeton Rd	Disbrow Street	202	Marginal (201 - 400)
HUNTLEY	ACKMA00008	SEC0000784	Founders Field Blvd	Disbrow Street	156	Smooth (0 - 200)
HUNTLEY	ACKMA00008	SEC0000785	Enstrom Ln	Founders Field Blvd	171	Smooth (0 - 200)
HUNTLEY	ACKMA00008	SEC0000786	Sawyer St	Enstrom Ln	155	Smooth (0 - 200)
HUNTLEY	ACKMA00008	SEC0000787	Union Rd	Sawyer St	184	Smooth (0 - 200)
HUNTLEY	ACORN00009	SEC0000870	Oak Groove Dr	End	347	Marginal (201 - 400)
HUNTLEY	ADRIA00010	SEC0000727	Grimley St	End	369	Marginal (201 - 400)
HUNTLEY	ADRIA00011	SEC0000726	Adrian Ct	Fenwick Ln	280	Marginal (201 - 400)
HUNTLEY	ALDRI00012	SEC0000551	Mayflower Ln	Mayfield Ln	161	Smooth (0 - 200)
HUNTLEY	ALGON00013	SEC0000405	Michael St	Carl St		IRI not Available
HUNTLEY	ALGON00013	SEC0000406	Carl St	Elizabeth Ave		IRI not Available
HUNTLEY	ALGON00013	SEC0000409	Mathew St	Michael St		IRI not Available
HUNTLEY	ALGON00013	SEC0000411	Kathleen Ave	Mathew St		IRI not Available
HUNTLEY	ALGON00013	SEC0000412	Elizabeth Ave	Ruth Rd		IRI not Available
HUNTLEY	ALGON00013	SEC0000413	Cindy Jo Ave	Kathleen Ave		IRI not Available
HUNTLEY	ALGON00013	SEC0000415	Phillip Dr	Cindy Jo Ave		IRI not Available
HUNTLEY	ALGON00013	SEC0000417	N Church St	Phillip Dr		IRI not Available
HUNTLEY	ALGON00013	SEC0000419	Illinois Route 47	N Church St		IRI not Available
HUNTLEY	ALGON00013	SEC0000420	Ruth Rd	Northbridge Dr		IRI not Available
HUNTLEY	ALGON00013	SEC0000425	Haligus Rd	Braemar Pkwy		IRI not Available
HUNTLEY	ALGON00013	SEC0000604	Braemar Pkwy	Section Break		IRI not Available
HUNTLEY	ALGON00013	SEC0000616	Oakcrest Dr	End		IRI not Available
HUNTLEY	ALGON00013	SEC0000618	Illinois Route 47	Section Break	203	Marginal (201 - 400)
HUNTLEY	ALGON00013	SEC0000675	Northbridge Dr	Haligus Rd		IRI not Available
HUNTLEY	ALGON00013	SEC0001294	Section Break	Algonquin Rd	219	Marginal (201 - 400)
HUNTLEY	ALGON00013	SEC0001322	Section Break	N Church St		IRI not Available
HUNTLEY	ALGON00013	SEC0001323	Illinois Route 47	Section Break		IRI not Available

Table C-1. IRI values by road segment (continued).

Network ID	Branch ID	Section ID	From	To	IRI	Category
HUNTLEY	ALLEG00014	SEC0000520	Allegheny Pass	Loop	194	Smooth (0 - 200)
HUNTLEY	ALLEG00014	SEC0000521	Loop	Loop	298	Marginal (201 - 400)
HUNTLEY	ALLEG00015	SEC0000519	Manhattan Dr	Golden Gate Ave	141	Smooth (0 - 200)
HUNTLEY	ALLEG00015	SEC0000539	Allegheny Ct	Manhattan Dr	94	Smooth (0 - 200)
HUNTLEY	ALLEG00015	SEC0000540	Wheatlands Wy	Allegheny Ct	162	Smooth (0 - 200)
HUNTLEY	ALLEG00015	SEC0001326	Golden Gate Ave	Capitol Ln	182	Smooth (0 - 200)
HUNTLEY	ALLIS00016	SEC0000025	Street End	Smith Dr	459	Rough (Over 400)
HUNTLEY	APPLE00017	SEC0001155	Redmond Dr	Helena Rd	296	Marginal (201 - 400)
HUNTLEY	APPLE00018	SEC0001072	Cherry Hill Ln	Cold Springs Dr	390	Marginal (201 - 400)
HUNTLEY	ARBOR00019	SEC0001225	Yellow Pine Dr	Hemlock Ct	437	Rough (Over 400)
HUNTLEY	ARBOR00019	SEC0001226	Ivy Dr	Yellow Pine Dr	309	Marginal (201 - 400)
HUNTLEY	ARLIN00020	SEC0001125	Dakota Fields Dr	Flowerwood Ln	262	Marginal (201 - 400)
HUNTLEY	ARLIN00020	SEC0001126	Flowerwood Ln	Fieldstone Dr	304	Marginal (201 - 400)
HUNTLEY	ASHCT00021	SEC0001081	Pheasant Ridge Dr	End	362	Marginal (201 - 400)
HUNTLEY	ASHLE00022	SEC0000467	Street End	Cambridge Drive	211	Marginal (201 - 400)
HUNTLEY	ASHLE00023	SEC0000463	Wellington Dr	Cambridge Drive	171	Smooth (0 - 200)
HUNTLEY	ASHLE00023	SEC0000601	Wellington Dr	Riverside Drive	197	Smooth (0 - 200)
HUNTLEY	AUBUR00024	SEC0000174	Braemar Pkwy	End	262	Marginal (201 - 400)
HUNTLEY	AZALE00025	SEC0000919	Lavender St	Viola Pl	300	Marginal (201 - 400)
HUNTLEY	AZALE00025	SEC0001180	Saffron Tr	Clanyard Rd	313	Marginal (201 - 400)
HUNTLEY	AZALE00025	SEC0001181	Francesca Cove	Saffron Tr	294	Marginal (201 - 400)
HUNTLEY	AZALE00025	SEC0001183	Viola Pl	Francesca Cove	258	Marginal (201 - 400)
HUNTLEY	BAKLE00027	SEC0000338	Kiley Dr	Main St	256	Marginal (201 - 400)
HUNTLEY	BALMO00028	SEC0000468	Balmoral Dr	End	290	Marginal (201 - 400)
HUNTLEY	BALMO00029	SEC0000630	Stockton Ln	Balmoral Ct	237	Marginal (201 - 400)
HUNTLEY	BALMO00029	SEC0000631	Balmoral Ct	Jamestown Rd	358	Marginal (201 - 400)
HUNTLEY	BARBE00030	SEC0000565	Barberry Ln	End	458	Rough (Over 400)
HUNTLEY	BARBE00031	SEC0000572	Beacon Ave	Barberry Ct	302	Marginal (201 - 400)
HUNTLEY	BARBE00031	SEC0000575	Barberry Ct	Hopkins St	191	Smooth (0 - 200)
HUNTLEY	BARTE00032	SEC0000749	Bartelt Ct	End	229	Marginal (201 - 400)
HUNTLEY	BARTE00033	SEC0000748	Bartelt Ct	Garlieb Dr	148	Smooth (0 - 200)
HUNTLEY	BARTE00033	SEC0000750	Grimley St	Bartelt Ct	150	Smooth (0 - 200)
HUNTLEY	BARTO00034	SEC0000030	Shady Ln	Hideaway Dr	221	Marginal (201 - 400)
HUNTLEY	BAUMG00035	SEC0000712	Farley Dr	Connor Ln	134	Smooth (0 - 200)
HUNTLEY	BAUMG00035	SEC0000714	Cummings St	Farley Dr	181	Smooth (0 - 200)
HUNTLEY	BAUMG00035	SEC0000715	Founders Field Blvd	Cummings St	220	Marginal (201 - 400)
HUNTLEY	BAYHI00036	SEC0000444	Northbridge Dr	End	354	Marginal (201 - 400)
HUNTLEY	BAYOU00037	SEC0000039	Wing Pointe Dr	End	265	Marginal (201 - 400)
HUNTLEY	BEACO00038	SEC0000569	Humbolt St	Jonamac Ave	194	Smooth (0 - 200)
HUNTLEY	BEACO00038	SEC0000571	Beacon Ave	Barberry Ln	246	Marginal (201 - 400)
HUNTLEY	BEACO00038	SEC0000573	Barberry Ln	Hopkins St	202	Marginal (201 - 400)

Table C-1. IRI values by road segment (continued).

Network ID	Branch ID	Section ID	From	To	IRI	Category
HUNTLEY	BEACO00038	SEC0000574	Hopkins St	Dundee Rd	347	Marginal (201 - 400)
HUNTLEY	BEAVE00039	SEC0000902	Lowden St	Rock Island Tr	279	Marginal (201 - 400)
HUNTLEY	BECKY00040	SEC0000249	Lori Ln	End	539	Rough (Over 400)
HUNTLEY	BECKY00040	SEC0000250	Frederick Wy	Lori Ln	217	Marginal (201 - 400)
HUNTLEY	BEDFO00041	SEC0000396	Bordeaux Drive	Yardley Drive	127	Smooth (0 - 200)
HUNTLEY	BEDFO00041	SEC0000482	Bordeaux Drive	Cambridge Drive	111	Smooth (0 - 200)
HUNTLEY	BEDFO00041	SEC0000500	Marvin Drive	Yardley Drive	247	Marginal (201 - 400)
HUNTLEY	BELLF00042	SEC0000290	Bellflower Ln	Heatherdale Ln	397	Marginal (201 - 400)
HUNTLEY	BELLF00042	SEC0000357	Heatherdale Ln	Northfolk Dr	354	Marginal (201 - 400)
HUNTLEY	BENNI00043	SEC0000179	Longfield Drive	Oxford Drive	220	Marginal (201 - 400)
HUNTLEY	BENNI00043	SEC0000286	Scott Drive	Longfield Drive	171	Smooth (0 - 200)
HUNTLEY	BENNI00043	SEC0000389	York Road	Scott Drive	157	Smooth (0 - 200)
HUNTLEY	BENNI00043	SEC0000475	Cambridge Drive	Wellington Drive	214	Marginal (201 - 400)
HUNTLEY	BENNI00043	SEC0000485	York Road	Wellington Drive	173	Smooth (0 - 200)
HUNTLEY	BENNI00043	SEC0000503	Sommerset Lane	Oxford Drive	166	Smooth (0 - 200)
HUNTLEY	BERKS00044	SEC0000481	Sheldon Rd	Jamestown Rd	286	Marginal (201 - 400)
HUNTLEY	BERKS00044	SEC0000494	Fairfield Rd	Sheldon Rd	283	Marginal (201 - 400)
HUNTLEY	BERNI00045	SEC0000432	N Church St	Cindy Jo Ave	199	Smooth (0 - 200)
HUNTLEY	BETHE00046	SEC0000264	Lancaster St	Heritage Ln	144	Smooth (0 - 200)
HUNTLEY	BETHE00046	SEC0000276	Landsdale St	Lancaster St	159	Smooth (0 - 200)
HUNTLEY	BIGHO00047	SEC0000282	W Summerview Dr	Wildrose Dr	146	Smooth (0 - 200)
HUNTLEY	BILTM00048	SEC0001311	Biltmore Ln	Northbridge Dr	245	Marginal (201 - 400)
HUNTLEY	BIRDI00049	SEC0001040	Golf View Dr	End	506	Rough (Over 400)
HUNTLEY	BITTE00050	SEC0000035	Summer Ridge Ln	Lilac Ln	188	Smooth (0 - 200)
HUNTLEY	BLACK00051	SEC0001033	Plum Grove Rd	Tuliptree Ln	283	Marginal (201 - 400)
HUNTLEY	BLACK00051	SEC0001034	Black Oak Trl	Tuliptree Ln	249	Marginal (201 - 400)
HUNTLEY	BLACK00051	SEC0001035	Laurel Ln	Black Oak Trl	252	Marginal (201 - 400)
HUNTLEY	BLACK00051	SEC0001037	Cold Springs Dr	Laurel Ln	233	Marginal (201 - 400)
HUNTLEY	BLANC00052	SEC0000770	.	.		IRI not Available
HUNTLEY	BLOOM00053	SEC0000036	Shady Ln	Hideaway Dr	192	Smooth (0 - 200)
HUNTLEY	BLOOM00053	SEC0000054	Westmore Rd	Shady Ln	194	Smooth (0 - 200)
HUNTLEY	BLOOM00053	SEC0000085	Chestnut Ln	Westmore Rd	318	Marginal (201 - 400)
HUNTLEY	BLOOM00053	SEC0000113	Windsor Dr	Chestnut Ln	318	Marginal (201 - 400)
HUNTLEY	BLUEB00054	SEC0000064	Grand Canyon Avenue	Heartland Lane	165	Smooth (0 - 200)
HUNTLEY	BLUEB00054	SEC0000149	Grand Canyon Ave	Hartland Ln	149	Smooth (0 - 200)
HUNTLEY	BLUEB00055	SEC0001097	Raintree Path	Raintree Path	322	Marginal (201 - 400)
HUNTLEY	BLUEB00055	SEC0001098	Raintree Path	Zinnia Ct	286	Marginal (201 - 400)
HUNTLEY	BLUEB00055	SEC0001100	Zinnia Ct	Del Webb Blvd	341	Marginal (201 - 400)
HUNTLEY	BLUEB00056	SEC0001242	Canary Ln	Robins Way	241	Marginal (201 - 400)
HUNTLEY	BONAI00057	SEC0000156	Tanglewood Ln	Messiner Dr	265	Marginal (201 - 400)
HUNTLEY	BONNI00058	SEC0000348	Main St	End	306	Marginal (201 - 400)

Table C-1. IRI values by road segment (continued).

Network ID	Branch ID	Section ID	From	To	IRI	Category
HUNTLEY	BORDE00059	SEC0000380	Chetwood Drive	Dalton Drive	263	Marginal (201 - 400)
HUNTLEY	BORDE00059	SEC0000484	Section Break West of Noelle Bend	Bedford Drive	152	Smooth (0 - 200)
HUNTLEY	BORDE00059	SEC0000489	Bedford Drive	Chetwood Drive	270	Marginal (201 - 400)
HUNTLEY	BORDE00060	SEC0000556	Section Break	End	262	Marginal (201 - 400)
HUNTLEY	BORDE00060	SEC0001295	Illinois Route 47	Section Break	247	Marginal (201 - 400)
HUNTLEY	BORHA00061	SEC0000120	Windsor Dr	Westmore Rd	271	Marginal (201 - 400)
HUNTLEY	BOXWO00062	SEC0000887	Elmwood Ct	End	641	Rough (Over 400)
HUNTLEY	BRAEM00063	SEC0000175	Auburn Ct	Casselberry N	156	Smooth (0 - 200)
HUNTLEY	BRAEM00063	SEC0000339	Evendale Rd	End	167	Smooth (0 - 200)
HUNTLEY	BRAEM00063	SEC0000349	Dawson St	Evendale Rd	201	Marginal (201 - 400)
HUNTLEY	BRAEM00063	SEC0000352	Casselberry N	Casselberry S	160	Smooth (0 - 200)
HUNTLEY	BRAEM00063	SEC0000366	Casselberry S	Dawson St	190	Smooth (0 - 200)
HUNTLEY	BRAEM00063	SEC0000426	W Algonquin Rd	Auburn Ct	312	Marginal (201 - 400)
HUNTLEY	BRIAR00064	SEC0000963	Penefield Ln	Section Break	337	Marginal (201 - 400)
HUNTLEY	BRIAR00064	SEC0000964	Section Break	End	420	Rough (Over 400)
HUNTLEY	BRIAR00064	SEC0000966	Patriot Way	Penefield Ln	304	Marginal (201 - 400)
HUNTLEY	BRIER00065	SEC0000945	Copperwynd Rd	Section Break	399	Marginal (201 - 400)
HUNTLEY	BRIER00065	SEC0000946	End	Section Break	160	Smooth (0 - 200)
HUNTLEY	BRIER00065	SEC0000959	Section Break	Copperwynd Rd	117	Smooth (0 - 200)
HUNTLEY	BRIGH00066	SEC0000469	Riverside Drive	Wellington Dr	172	Smooth (0 - 200)
HUNTLEY	BRIST00067	SEC0000237	Devon Ct	Bristol Ln	347	Marginal (201 - 400)
HUNTLEY	BRIST00067	SEC0000516	Buckingham Ct	Devon Ct	309	Marginal (201 - 400)
HUNTLEY	BRIST00067	SEC0000613	Bristol Ln	Abbey Rd	289	Marginal (201 - 400)
HUNTLEY	BRIST00067	SEC0000657	Durham Dr	Buckingham Ct	433	Rough (Over 400)
HUNTLEY	BRITT00068	SEC0000401	Douglas Ave	End	243	Marginal (201 - 400)
HUNTLEY	BROOK00069	SEC0000948	Farm Hill Dr	End	394	Marginal (201 - 400)
HUNTLEY	BROOK00070	SEC0000135	W Deer Meadow Ln	Wildrose Dr	106	Smooth (0 - 200)
HUNTLEY	BROOK00070	SEC0000247	W Bull Ridge Dr	W Deer Meadow Ln	162	Smooth (0 - 200)
HUNTLEY	BRUNS00071	SEC0000758	Cummings St	Williams Dr	168	Smooth (0 - 200)
HUNTLEY	BST00026	SEC0000691	Vine St	End	528	Rough (Over 400)
HUNTLEY	BUCKD00072	SEC0000666	.	.		IRI not Available
HUNTLEY	BUCKD00072	SEC0000667	.	.		IRI not Available
HUNTLEY	BUCKI00073	SEC0000166	Bristol Ln	End	462	Rough (Over 400)
HUNTLEY	BULLR00074	SEC0000248	Stonewater Crossing	Brookwood Dr	166	Smooth (0 - 200)
HUNTLEY	BULLR00074	SEC0000254	Brookwood Dr	W Coventry Ln	183	Smooth (0 - 200)
HUNTLEY	BURGU00075	SEC0000953	Scarlet Rd	Copper Ln	267	Marginal (201 - 400)
HUNTLEY	BURHA00076	SEC0000013	Latham Trail	Countryview Blvd	301	Marginal (201 - 400)
HUNTLEY	BURHA00076	SEC0000019	Hideaway Dr	Latham Trail	203	Marginal (201 - 400)
HUNTLEY	BUTLE00077	SEC0000794	Street End	Sawyer Street	388	Marginal (201 - 400)
HUNTLEY	BUTLE00077	SEC0000795	Sawyer Street	Cook Way	185	Smooth (0 - 200)
HUNTLEY	BUTLE00077	SEC0000796	Cook Way	Clinnin lane	171	Smooth (0 - 200)

Table C-1. IRI values by road segment (continued).

Network ID	Branch ID	Section ID	From	To	IRI	Category
HUNTLEY	BUTLE00077	SEC0000797	Clinnin Lane	Pearsall Drive	166	Smooth (0 - 200)
HUNTLEY	CADEN00078	SEC0000987	Green Meadows Ave	Crestview Dr	296	Marginal (201 - 400)
HUNTLEY	CALDW00079	SEC0000398	Abbey Rd	Aberdeen Ln	238	Marginal (201 - 400)
HUNTLEY	CALDW00079	SEC0000399	Rainsford Dr	Abbey Rd	236	Marginal (201 - 400)
HUNTLEY	CALDW00079	SEC0000496	Aberdeen Ln	Fairfield Rd	299	Marginal (201 - 400)
HUNTLEY	CALDW00079	SEC0000498	Fairfield Rd	Sheldon Rd	224	Marginal (201 - 400)
HUNTLEY	CALDW00079	SEC0000510	Sheldon Rd	Diana Ln	267	Marginal (201 - 400)
HUNTLEY	CAMBR00080	SEC0000374	Northbridge Dr	End	193	Smooth (0 - 200)
HUNTLEY	CAMBR00081	SEC0000464	Reed Road	Ashley Court	308	Marginal (201 - 400)
HUNTLEY	CAMBR00081	SEC0000471	Bedford Drive	Ashley Street	201	Marginal (201 - 400)
HUNTLEY	CAMBR00081	SEC0000480	Compton Drive	Bennington Drive	204	Marginal (201 - 400)
HUNTLEY	CAMBR00081	SEC0000486	Compton Drive	Dunhill Drive	295	Marginal (201 - 400)
HUNTLEY	CANAR00082	SEC0001239	Ivy Dr	Mockingbird Ct	176	Smooth (0 - 200)
HUNTLEY	CANAR00082	SEC0001241	Mockingbird Ct	Bluebird Ln	176	Smooth (0 - 200)
HUNTLEY	CANAR00082	SEC0001245	Bluebird Ln	Meadowlark Ln	229	Marginal (201 - 400)
HUNTLEY	CAPEC00083	SEC0000005	Niagra Rd	Wing Pointe Dr	247	Marginal (201 - 400)
HUNTLEY	CAPEC00083	SEC0000060	Wing Pointe Dr	Great Plains Dr	162	Smooth (0 - 200)
HUNTLEY	CAPEC00083	SEC0000198	Haligus Rd	Niagra Rd	215	Marginal (201 - 400)
HUNTLEY	CAPEC00083	SEC0000216	Haligus Rd	Grand Canyon Ave	298	Marginal (201 - 400)
HUNTLEY	CAPEC00083	SEC0000217	Grand Canyon Ave	End	233	Marginal (201 - 400)
HUNTLEY	CAPIT00084	SEC0000546	Douglas Ave	Golden Gate Ave	105	Smooth (0 - 200)
HUNTLEY	CAPIT00084	SEC0000548	Golden Gate Ave	Nantucket Ln	153	Smooth (0 - 200)
HUNTLEY	CAPIT00084	SEC0001315	Golden Gate Ave	Douglas Ave	143	Smooth (0 - 200)
HUNTLEY	CARLS00085	SEC0000403	W Algonquin Road	Douglas Ave	221	Marginal (201 - 400)
HUNTLEY	CARME00086	SEC0001175	Carmel Ln	End	350	Marginal (201 - 400)
HUNTLEY	CAROL00087	SEC0000518	Street End	Lincoln Street		IRI not Available
HUNTLEY	CARRI00088	SEC0000853	.	.		IRI not Available
HUNTLEY	CARVE00089	SEC0000594	Fitzgerald Lane	Richmond Lane	150	Smooth (0 - 200)
HUNTLEY	CASSE00090	SEC0000354	Braemar Pkwy	Casselberry S	152	Smooth (0 - 200)
HUNTLEY	CASSE00091	SEC0000351	Preston Pkwy	Braemar Pkwy	156	Smooth (0 - 200)
HUNTLEY	CASSE00091	SEC0000353	Casselberry N	Preston Pkwy	108	Smooth (0 - 200)
HUNTLEY	CASTL00092	SEC0001142	Starved Rock Pl	Wedgemere Dr	335	Marginal (201 - 400)
HUNTLEY	CEDAR00093	SEC0000912	Red Alder Ave	Poplar Way	344	Marginal (201 - 400)
HUNTLEY	CEDAR00093	SEC0001221	Pineview Dr	Poplar Way	323	Marginal (201 - 400)
HUNTLEY	CENTE00094	SEC0000265	Heritage Ln	Heritage Ln	222	Marginal (201 - 400)
HUNTLEY	CENTR00095	SEC0000176	Sunbury St	Middletown Ln	209	Marginal (201 - 400)
HUNTLEY	CENTR00095	SEC0000291	Lansdale St	Heritage Ln	202	Marginal (201 - 400)
HUNTLEY	CENTR00095	SEC0000303	Middletown Ln	Lansdale St	141	Smooth (0 - 200)
HUNTLEY	CENTR00095	SEC0000313	Dutch Barn St	Sunbury St	218	Marginal (201 - 400)
HUNTLEY	CENTR00095	SEC0000314	Fleetwood St	Dutch Barn St	233	Marginal (201 - 400)
HUNTLEY	CENTR00095	SEC0000322	Main St	Fleetwood St	249	Marginal (201 - 400)

Table C-1. IRI values by road segment (continued).

Network ID	Branch ID	Section ID	From	To	IRI	Category
HUNTLEY	CENTR00095	SEC0000562	Leland Ln	End	401	Rough (Over 400)
HUNTLEY	CENTR00095	SEC0000568	Heritage Ln	Leland Ln	300	Marginal (201 - 400)
HUNTLEY	CHANW00096	SEC0001139	Wedgemere Dr	Lowden St	259	Marginal (201 - 400)
HUNTLEY	CHARL00097	SEC0000402	Douglas Ave	End	299	Marginal (201 - 400)
HUNTLEY	CHATF00098	SEC0000122	Sunderlin Dr	Westmore Rd	289	Marginal (201 - 400)
HUNTLEY	CHATF00098	SEC0000143	Windsor Dr	Sunderlin Dr	223	Marginal (201 - 400)
HUNTLEY	CHERR00099	SEC0001073	Applewood Dr	Oak Grove Dr	488	Rough (Over 400)
HUNTLEY	CHEST00100	SEC0000086	Harrison Rd	Bloomfield Dr	268	Marginal (201 - 400)
HUNTLEY	CHEST00100	SEC0000088	Kirkland Dr	Harrison Rd	243	Marginal (201 - 400)
HUNTLEY	CHETW00101	SEC0000394	Yardley Drive	Bordeaux Drive	128	Smooth (0 - 200)
HUNTLEY	CHETW00101	SEC0000488	Cambridge Drive	Bordeaux Drive	113	Smooth (0 - 200)
HUNTLEY	CINDY00102	SEC0000370	Edward Av	Bernice Ave	122	Smooth (0 - 200)
HUNTLEY	CINDY00102	SEC0000430	Bernice Ave	W Algonquin Rd	180	Smooth (0 - 200)
HUNTLEY	CINDY00102	SEC0000434	Ronald St	Edward Ave	100	Smooth (0 - 200)
HUNTLEY	CINDY00102	SEC0000441	Joan Ave	Ronald St	136	Smooth (0 - 200)
HUNTLEY	CINDY00102	SEC0000445	Joan Ave	End	230	Marginal (201 - 400)
HUNTLEY	CLANY00103	SEC0001177	Coutryview Blvd	Azalea Rdige	146	Smooth (0 - 200)
HUNTLEY	CLANY00103	SEC0001178	Azalea Ridge	Lilly Ln	163	Smooth (0 - 200)
HUNTLEY	CLANY00103	SEC0001179	Lilly Ln	Copperwynd Rd	138	Smooth (0 - 200)
HUNTLEY	CLANY00103	SEC0001198	.	.		IRI not Available
HUNTLEY	CLARK00104	SEC0000586	Elliot Ln	Kinzie Ln	186	Smooth (0 - 200)
HUNTLEY	CLINN00105	SEC0000790	Sawyer Street	Cook Way	384	Marginal (201 - 400)
HUNTLEY	CLINN00105	SEC0000791	Clinnin Lane	Cook Way	250	Marginal (201 - 400)
HUNTLEY	COLDS00106	SEC0000864	Farm Hill Dr	Oak Grove Dr	205	Marginal (201 - 400)
HUNTLEY	COLDS00106	SEC0000888	Mulberry Ct	Farm Hill Dr	323	Marginal (201 - 400)
HUNTLEY	COLDS00106	SEC0001028	Del Webb Blvd	Hickory Ct	295	Marginal (201 - 400)
HUNTLEY	COLDS00106	SEC0001038	Black Oak Tr	Golf View Dr	244	Marginal (201 - 400)
HUNTLEY	COLDS00106	SEC0001045	Golf View Dr	Elmwood Ct	339	Marginal (201 - 400)
HUNTLEY	COLDS00106	SEC0001048	Elmwood Ct	Mulberry Ct	402	Rough (Over 400)
HUNTLEY	COLDS00106	SEC0001051	Oak Grove Dr	Sycamore Ct	241	Marginal (201 - 400)
HUNTLEY	COLDS00106	SEC0001052	Sycamore Ct	Whispering Oak Ct	216	Marginal (201 - 400)
HUNTLEY	COLDS00106	SEC0001053	Whispering Oak Ct	Scenic Ridge	158	Smooth (0 - 200)
HUNTLEY	COLDS00106	SEC0001054	Scenic Ridge	Applewood Dr	314	Marginal (201 - 400)
HUNTLEY	COLDS00106	SEC0001055	Applewood Dr	Winding Creek Loop	275	Marginal (201 - 400)
HUNTLEY	COLDS00106	SEC0001056	Winding Creek Loop	Pheasant Ridge Dr	232	Marginal (201 - 400)
HUNTLEY	COLDS00106	SEC0001057	Pheasant Ridge Dr	Winding Creek Loop	229	Marginal (201 - 400)
HUNTLEY	COLDS00106	SEC0001058	Winding Creek Loop	Woodridge Dr	284	Marginal (201 - 400)
HUNTLEY	COLDS00106	SEC0001059	Woodridge Dr	W Fox Run Ct	195	Smooth (0 - 200)
HUNTLEY	COLDS00106	SEC0001060	W Fox Run Ct	Prairie Dr	248	Marginal (201 - 400)
HUNTLEY	COLDS00106	SEC0001061	Prairie Dr	Stone Creek Ct	260	Marginal (201 - 400)
HUNTLEY	COLDS00106	SEC0001062	Stone Creek Ct	Del Webb Blvd	221	Marginal (201 - 400)

Table C-1. IRI values by road segment (continued).

Network ID	Branch ID	Section ID	From	To	IRI	Category
HUNTLEY	COLDS00106	SEC0001088	Hickory Ct	Plum Grove Rd	251	Marginal (201 - 400)
HUNTLEY	COLDS00106	SEC0001089	Plum Grove Rd	Black Oak Trl	188	Smooth (0 - 200)
HUNTLEY	COMPT00107	SEC0000491	Cambridge Drive	York Road	174	Smooth (0 - 200)
HUNTLEY	COMPT00107	SEC0000504	Sommerset Lane	York Road	158	Smooth (0 - 200)
HUNTLEY	CONCO00108	SEC0000428	Northbridge Dr	Eastwood Dr	168	Smooth (0 - 200)
HUNTLEY	CONCO00108	SEC0001309	Eastwood Dr	Sawgrass Ln	186	Smooth (0 - 200)
HUNTLEY	CONNO00109	SEC0000708	Baumgartner St	Farley Dr	145	Smooth (0 - 200)
HUNTLEY	CONNO00109	SEC0000709	Cummings St	Baumgartner St	123	Smooth (0 - 200)
HUNTLEY	COOKW00110	SEC0000792	Butler Lane	Clinnin Lane	272	Marginal (201 - 400)
HUNTLEY	COPPE00111	SEC0000949	Tawny Ln	Copperwynd Rd	293	Marginal (201 - 400)
HUNTLEY	COPPE00111	SEC0000952	Burgundy Way	Tawny Ln	222	Marginal (201 - 400)
HUNTLEY	COPPE00111	SEC0001199	Scarlet Rd	Burgundy Way	204	Marginal (201 - 400)
HUNTLEY	COPPE00112	SEC0000957	Copper Ln	Brier Hill Rd	312	Marginal (201 - 400)
HUNTLEY	COPPE00112	SEC0000958	Scarlet Rd	Copper Ln	146	Smooth (0 - 200)
HUNTLEY	COPPE00112	SEC0001246	Clanyard Rd	Scarlet Rd	137	Smooth (0 - 200)
HUNTLEY	CORAL00113	SEC0000325	Woodstock St	N Church St	274	Marginal (201 - 400)
HUNTLEY	CORAL00113	SEC0000326	Dwyer St	Main St	338	Marginal (201 - 400)
HUNTLEY	CORAL00113	SEC0000327	Coral St	Woodstock St	264	Marginal (201 - 400)
HUNTLEY	CORTL00114	SEC0000451	Northbridge Dr	Greywall Ln	209	Marginal (201 - 400)
HUNTLEY	COUNT00115	SEC0000056	Wilshire Wy	Burham St	164	Smooth (0 - 200)
HUNTLEY	COUNT00115	SEC0000070	Hemmer Rd	Dakota Fields Dr	186	Smooth (0 - 200)
HUNTLEY	COUNT00115	SEC0000071	Dakota Fields Dr	Wilshire Wy	157	Smooth (0 - 200)
HUNTLEY	COUNT00115	SEC0001103	Meadow View Ct	Meadow View Ct	150	Smooth (0 - 200)
HUNTLEY	COUNT00115	SEC0001104	Muir Dr	Roosevelt Dr	130	Smooth (0 - 200)
HUNTLEY	COUNT00115	SEC0001105	Fieldstone Dr	Muir Dr	149	Smooth (0 - 200)
HUNTLEY	COUNT00115	SEC0001106	Clanyard Rd	Fieldstone Dr	150	Smooth (0 - 200)
HUNTLEY	COUNT00115	SEC0001107	Dakota Fields St	Clanyard Rd	159	Smooth (0 - 200)
HUNTLEY	COUNT00115	SEC0001108	Burham St	Dakota Fields St	147	Smooth (0 - 200)
HUNTLEY	COUNT00115	SEC0001202	Industrial Ct	Sun City Blvd	133	Smooth (0 - 200)
HUNTLEY	COUNT00115	SEC0001255	Redmond Dr	Meadow View Ct	175	Smooth (0 - 200)
HUNTLEY	COUNT00115	SEC0001256	Meadow View Ct	Industrial Ct	235	Marginal (201 - 400)
HUNTLEY	COVEN00116	SEC0000253	W Bull Ridge Dr	Wildrose Dr	179	Smooth (0 - 200)
HUNTLEY	COVEN00116	SEC0000256	Stonewater Crossing	Primerose Ct	161	Smooth (0 - 200)
HUNTLEY	COVEN00116	SEC0000259	Morning Glory Ln	W Bull Ridge Dr	152	Smooth (0 - 200)
HUNTLEY	COVEN00116	SEC0000260	Primerose Ct	Morning Glory Ln	153	Smooth (0 - 200)
HUNTLEY	COVEY00117	SEC0000139	Sunderlin Dr	Westmore Rd	272	Marginal (201 - 400)
HUNTLEY	CREST00118	SEC0001203	Woodland Tr	Sun City Blvd	211	Marginal (201 - 400)
HUNTLEY	CREST00118	SEC0001204	Timber Creek Dr	Woodland Tr	200	Smooth (0 - 200)
HUNTLEY	CREST00118	SEC0001209	Section Break	Timber Creek Dr	268	Marginal (201 - 400)
HUNTLEY	CREST00118	SEC0001210	Green Meadow Ave	Section Break	194	Smooth (0 - 200)
HUNTLEY	CREST00118	SEC0001211	Longmeadow Dr	Green Meadow Ave	274	Marginal (201 - 400)

Table C-1. IRI values by road segment (continued).

Network ID	Branch ID	Section ID	From	To	IRI	Category
HUNTLEY	CREST00118	SEC0001212	Rockton Tr	Longmeadow Dr	301	Marginal (201 - 400)
HUNTLEY	CREST00118	SEC0001213	Cadence Dr	Rockton Tr	238	Marginal (201 - 400)
HUNTLEY	CREST00118	SEC0001214	Glenwood Dr	Cadence Dr	367	Marginal (201 - 400)
HUNTLEY	CROWL00119	SEC0000780	.	.		IRI not Available
HUNTLEY	CUMMI00120	SEC0000702	Hawley Ln	Davis Ln	178	Smooth (0 - 200)
HUNTLEY	CUMMI00120	SEC0000706	Hawley Ln	Connor Ln	189	Smooth (0 - 200)
HUNTLEY	CUMMI00120	SEC0000711	Connor Ln	Baumgartner St	141	Smooth (0 - 200)
HUNTLEY	CUMMI00120	SEC0000717	Baumgartner St	Williams Dr	213	Marginal (201 - 400)
HUNTLEY	CUMMI00120	SEC0000755	Williams Dr	Brunschon Ln	155	Smooth (0 - 200)
HUNTLEY	CUMMI00120	SEC0000756	Brunschon Ln	Day Dr	128	Smooth (0 - 200)
HUNTLEY	DAFFO00121	SEC0001189	Viola Pl	Ginger Wy	250	Marginal (201 - 400)
HUNTLEY	DAFFO00121	SEC0001190	Ginger Wy	Saffron Tr	256	Marginal (201 - 400)
HUNTLEY	DAKOT00122	SEC0000027	Wildwood Ln	Winterberry Ln	175	Smooth (0 - 200)
HUNTLEY	DAKOT00122	SEC0000052	Honeysuckle Dr	Wildwood Ln	185	Smooth (0 - 200)
HUNTLEY	DAKOT00122	SEC0000069	Countryview Blvd	Honeysuckle Dr	233	Marginal (201 - 400)
HUNTLEY	DAKOT00122	SEC0001114	Fallow Dr	Countryview Blvd	228	Marginal (201 - 400)
HUNTLEY	DAKOT00122	SEC0001116	Moonlight Ridge Ct	Fallow Dr	212	Marginal (201 - 400)
HUNTLEY	DAKOT00122	SEC0001117	Wildflower Ln	Moonlight Ridge Ct	171	Smooth (0 - 200)
HUNTLEY	DAKOT00122	SEC0001118	Winterberry Ln	Wildflower Ln	120	Smooth (0 - 200)
HUNTLEY	DALTO00123	SEC0000379	Cambridge Drive	Bordeaux Drive	180	Smooth (0 - 200)
HUNTLEY	DALTO00123	SEC0000392	Yardley Drive	Bordeaux Drive	230	Marginal (201 - 400)
HUNTLEY	DANIE00124	SEC0000004	Davey Dr	Pine Wy	289	Marginal (201 - 400)
HUNTLEY	DANIE00124	SEC0000611	Woodcreek Dr E	Woodcreek Dr	165	Smooth (0 - 200)
HUNTLEY	DANIE00124	SEC0000612	Pine Wy	Daniel Ln	227	Marginal (201 - 400)
HUNTLEY	DAPHN00125	SEC0000898	End	Lavender St	350	Marginal (201 - 400)
HUNTLEY	DAPHN00125	SEC0000899	Lilly Ln	End	382	Marginal (201 - 400)
HUNTLEY	DAPHN00125	SEC0001186	Lavender St	Viola Pl	264	Marginal (201 - 400)
HUNTLEY	DAPHN00125	SEC0001194	Viola Pl	Ginger Wy	274	Marginal (201 - 400)
HUNTLEY	DAPHN00125	SEC0001195	Ginger Wy	Lilly Ln	283	Marginal (201 - 400)
HUNTLEY	DAVEY00126	SEC0000192	Frederick Wy	Woodcreek Dr E	181	Smooth (0 - 200)
HUNTLEY	DAVEY00126	SEC0000193	Frederick Wy	Woodcreek Dr	156	Smooth (0 - 200)
HUNTLEY	DAVIS00127	SEC0000701	Cummings St	Farley Dr	151	Smooth (0 - 200)
HUNTLEY	DAWSO00128	SEC0000365	Braemar Pkwy	Preston Pkwy	137	Smooth (0 - 200)
HUNTLEY	DAYDR00129	SEC0000752	Cummings St	Reed Rd	171	Smooth (0 - 200)
HUNTLEY	DEANS00130	SEC0000189	Woodcreek Dr	Illinois Route 47	199	Smooth (0 - 200)
HUNTLEY	DEANS00130	SEC0000277	Martin Dr	Woodcreek Dr	234	Marginal (201 - 400)
HUNTLEY	DEANS00130	SEC0000306	Mill St	Martin Dr	185	Smooth (0 - 200)
HUNTLEY	DEARB00131	SEC0000979	Woodland Trl	End	249	Marginal (201 - 400)
HUNTLEY	DEARB00131	SEC0000980	Timber Creek Dr	Woodland Tr	184	Smooth (0 - 200)
HUNTLEY	DEERP00132	SEC0001018	Foxtail Ln	End	428	Rough (Over 400)
HUNTLEY	DELAN00134	SEC0000207	Hemmer Rd	Wembley Dr	415	Rough (Over 400)

Table C-1. IRI values by road segment (continued).

Network ID	Branch ID	Section ID	From	To	IRI	Category
HUNTLEY	DELAN00134	SEC0000209	Wembley Dr	Evergreen Ln	288	Marginal (201 - 400)
HUNTLEY	DELAN00134	SEC0000211	Evergreen Ln	Tanglewood Ln	318	Marginal (201 - 400)
HUNTLEY	DELAN00134	SEC0000212	Tanglewood Ln	Messiner Dr	345	Marginal (201 - 400)
HUNTLEY	DELWE00133	SEC0000046	Stonewater Crossing	Sweetwater Ln	117	Smooth (0 - 200)
HUNTLEY	DELWE00133	SEC0000068	Nottingham Dr	Hemmer Rd	124	Smooth (0 - 200)
HUNTLEY	DELWE00133	SEC0000078	Summer Ridge Ln	Nottingham Dr	129	Smooth (0 - 200)
HUNTLEY	DELWE00133	SEC0000080	Sweetwater Ln	Wildrose Dr	136	Smooth (0 - 200)
HUNTLEY	DELWE00133	SEC0000083	Wildrose Dr	Summer Ridge Ln	200	Smooth (0 - 200)
HUNTLEY	DELWE00133	SEC0001004	Illinois Dr	Farm Hill Dr	121	Smooth (0 - 200)
HUNTLEY	DELWE00133	SEC0001005	Sun City Blvd	Illinois Dr	124	Smooth (0 - 200)
HUNTLEY	DELWE00133	SEC0001006	Farm Hill Dr	Cold Springs Dr	100	Smooth (0 - 200)
HUNTLEY	DELWE00133	SEC0001007	Cold Springs Dr	Windy Prarier Dr	104	Smooth (0 - 200)
HUNTLEY	DELWE00133	SEC0001008	Windy Prarier Dr	Illinois Route 47	175	Smooth (0 - 200)
HUNTLEY	DELWE00133	SEC0001021	Drendel Rd	Sun City Blvd	143	Smooth (0 - 200)
HUNTLEY	DELWE00133	SEC0001026	Eakin Creek Ct	Drendel Rd	129	Smooth (0 - 200)
HUNTLEY	DELWE00133	SEC0001091	Stonewater Crossing	Cold Springs Dr	119	Smooth (0 - 200)
HUNTLEY	DELWE00133	SEC0001092	Cold Springs Dr	Raintree Path	96	Smooth (0 - 200)
HUNTLEY	DELWE00133	SEC0001093	Raintree Path	Bluebell Ave	124	Smooth (0 - 200)
HUNTLEY	DELWE00133	SEC0001094	Bluebell Ave	Eakin Creek Ct	131	Smooth (0 - 200)
HUNTLEY	DENEL00135	SEC0000109	Morgan Wy	Lehigh St	406	Rough (Over 400)
HUNTLEY	DEVIN00136	SEC0000775	.	.		IRI not Available
HUNTLEY	DEVON00137	SEC0000238	Bristol Ln	Diana Ln	340	Marginal (201 - 400)
HUNTLEY	DEVON00137	SEC0000515	Bristol Ln	End	371	Marginal (201 - 400)
HUNTLEY	DIANA00138	SEC0000287	Devon Ln	Caldwell Dr	222	Marginal (201 - 400)
HUNTLEY	DISBR00139	SEC0000763	Disbrow St	Ackman Road	175	Smooth (0 - 200)
HUNTLEY	DIXON00140	SEC0001133	Countrview Blvd	Wedgemere Dr	443	Rough (Over 400)
HUNTLEY	DOLBY00141	SEC0000765	Ackman Rd	Disbrow Street	193	Smooth (0 - 200)
HUNTLEY	DONAH00142	SEC0000808	Ramsdell Street	Enstrom Lane	152	Smooth (0 - 200)
HUNTLEY	DONAH00142	SEC0000810	Sawyer Street	Enstrom Lane	142	Smooth (0 - 200)
HUNTLEY	DONAL00143	SEC0000621	Main St	End	378	Marginal (201 - 400)
HUNTLEY	DOUGL00144	SEC0000222	Elizabeth Ave	Margaret Ave	180	Smooth (0 - 200)
HUNTLEY	DOUGL00144	SEC0000224	Brittany Ave	Elizabeth Ave	270	Marginal (201 - 400)
HUNTLEY	DOUGL00144	SEC0000225	Carl St	Brittany Ave	344	Marginal (201 - 400)
HUNTLEY	DOUGL00144	SEC0000226	Timer Dr	Carl St	312	Marginal (201 - 400)
HUNTLEY	DOUGL00144	SEC0000227	Charles St	Timer Dr	277	Marginal (201 - 400)
HUNTLEY	DOUGL00144	SEC0000228	Michael St	Charles St	262	Marginal (201 - 400)
HUNTLEY	DOUGL00144	SEC0000229	Mathew St	Michael St	232	Marginal (201 - 400)
HUNTLEY	DOUGL00144	SEC0000230	Kathleen Ave	Mathew St	311	Marginal (201 - 400)
HUNTLEY	DOUGL00144	SEC0000231	Phillip Dr	Kathleen Ave	223	Marginal (201 - 400)
HUNTLEY	DOUGL00144	SEC0000233	N Church St	Phillip Dr	406	Rough (Over 400)
HUNTLEY	DOUGL00144	SEC0000545	Ruth Rd	Capitol Dr	571	Rough (Over 400)

Table C-1. IRI values by road segment (continued).

Network ID	Branch ID	Section ID	From	To	IRI	Category
HUNTLEY	DOUGL00144	SEC0000638	Margaret Ave	Ruth Rd	172	Smooth (0 - 200)
HUNTLEY	DOVER00145	SEC0000180	Rainsford Dr	End	349	Marginal (201 - 400)
HUNTLEY	DUNHI00146	SEC0000010	York Road	Somerset Lane	171	Smooth (0 - 200)
HUNTLEY	DUNHI00146	SEC0000378	York Road	Cambridge Drive	212	Marginal (201 - 400)
HUNTLEY	DURHA00147	SEC0000658	Bristol Ln	Devon Ln	379	Marginal (201 - 400)
HUNTLEY	DUTCH00148	SEC0000312	Central Park Blvd	Fleetwood St	249	Marginal (201 - 400)
HUNTLEY	DWYER00149	SEC0000221	Illinois Route 47	Coral St	411	Rough (Over 400)
HUNTLEY	EAGLE00150	SEC0001044	Golf View Dr	End	378	Marginal (201 - 400)
HUNTLEY	EAKIN00151	SEC0001027	Del Webb Blvd	End	216	Marginal (201 - 400)
HUNTLEY	EASTW00152	SEC0000437	Sawgrass Ln	Concord Ln	123	Smooth (0 - 200)
HUNTLEY	EDINB00153	SEC0000164	Rainsford Dr	End	152	Smooth (0 - 200)
HUNTLEY	EDINB00153	SEC0000165	Bristol Ln	Welsh Ln	266	Marginal (201 - 400)
HUNTLEY	EDINB00153	SEC0000512	Welsh Ln	Inverness Dr	245	Marginal (201 - 400)
HUNTLEY	EDINB00153	SEC0000514	Inverness Dr	Rainsford Dr	228	Marginal (201 - 400)
HUNTLEY	EDWAR00154	SEC0000372	N Church St	Cindy Jo Ave	162	Smooth (0 - 200)
HUNTLEY	ELIZA00155	SEC0000407	W Algonquin Road	Douglas Ave	224	Marginal (201 - 400)
HUNTLEY	ELLIO00156	SEC0000585	Fitzgerald Ln	Richmond Ln	158	Smooth (0 - 200)
HUNTLEY	ELMWO00157	SEC0001046	Cold Springs Dr	Boxwood Ct	392	Marginal (201 - 400)
HUNTLEY	ELMWO00157	SEC0001047	Boxwood Ct	End	443	Rough (Over 400)
HUNTLEY	ENSTR00158	SEC0000813	Street End	Enstrom Ln	322	Marginal (201 - 400)
HUNTLEY	ENSTR00159	SEC0000805	Sinnett St	Ackman Rd	207	Marginal (201 - 400)
HUNTLEY	ENSTR00159	SEC0000809	Donahue Dr	Sinnett St	127	Smooth (0 - 200)
HUNTLEY	ENSTR00159	SEC0000812	Malone St	Enstrom Ct	135	Smooth (0 - 200)
HUNTLEY	ENSTR00159	SEC0000814	Donahue Dr	Enstrom Ct	199	Smooth (0 - 200)
HUNTLEY	ENSTR00159	SEC0000820	Talamore Boulevard	Malone Steet	232	Marginal (201 - 400)
HUNTLEY	ESSEX00160	SEC0000213	Greenbrier Ln	End	233	Marginal (201 - 400)
HUNTLEY	ESSEX00160	SEC0000218	Wildrose Dr	Greenbrier Lane	191	Smooth (0 - 200)
HUNTLEY	EVEND00161	SEC0000341	Fairbluff Ave	Braemar Pkwy	107	Smooth (0 - 200)
HUNTLEY	EVEND00161	SEC0000343	Madison Wy	Fairbluff Ave	145	Smooth (0 - 200)
HUNTLEY	EVEND00161	SEC0000345	Haligus Rd	Preston Pkwy	237	Marginal (201 - 400)
HUNTLEY	EVEND00161	SEC0000347	Preston Pkwy	Madison Wy	160	Smooth (0 - 200)
HUNTLEY	EVEND00161	SEC0000652	Haligus Rd	Wheatlands Wy	204	Marginal (201 - 400)
HUNTLEY	EVERG00162	SEC0000131	Grand Canyon Ave	Hartland Ln	190	Smooth (0 - 200)
HUNTLEY	EVERG00163	SEC0000208	Delaney Rd	Nealy Rd	216	Marginal (201 - 400)
HUNTLEY	EXECU00164	SEC0000938	End	Jim Dhamer Dr	369	Marginal (201 - 400)
HUNTLEY	FACTO00165	SEC0000942	.	.		IRI not Available
HUNTLEY	FAIRB00166	SEC0000340	Evendale Rd	Main St	132	Smooth (0 - 200)
HUNTLEY	FAIRF00167	SEC0000493	Berkshire Ln	Jamestown Rd	234	Marginal (201 - 400)
HUNTLEY	FAIRF00167	SEC0000497	Caldwell Dr	Berkshire Ln	211	Marginal (201 - 400)
HUNTLEY	FAITH00168	SEC0000672	Haligus Rd	Hunter Tr	262	Marginal (201 - 400)
HUNTLEY	FALLO00169	SEC0001115	Winterberry Ln	Dakota Fields St	249	Marginal (201 - 400)

Table C-1. IRI values by road segment (continued).

Network ID	Branch ID	Section ID	From	To	IRI	Category
HUNTLEY	FARLE00170	SEC0000705	Davis Ln	Hawley Ln	175	Smooth (0 - 200)
HUNTLEY	FARLE00170	SEC0000707	Davis Lane	Hawley Lane	150	Smooth (0 - 200)
HUNTLEY	FARLE00170	SEC0000713	Baumgartner St	Connor Ln	185	Smooth (0 - 200)
HUNTLEY	FARMH00171	SEC0000947	Brookside Ct	Rock Creek Cir	201	Marginal (201 - 400)
HUNTLEY	FARMH00171	SEC0001049	Regency Pkwy	Cold Springs Dr	199	Smooth (0 - 200)
HUNTLEY	FARMH00171	SEC0001083	Cold Springs Dr	Pheasant Ridge Dr	168	Smooth (0 - 200)
HUNTLEY	FARMH00171	SEC0001084	Pheasant Ridge Dr	Rock Creek Cir	199	Smooth (0 - 200)
HUNTLEY	FARMH00171	SEC0001085	Rock Creek Cir	Brookside Ct	230	Marginal (201 - 400)
HUNTLEY	FARMH00171	SEC0001087	Rock Creek Cir	Del Webb Cir	196	Smooth (0 - 200)
HUNTLEY	FENWI00172	SEC0000725	Adrian St	Statler Ln	276	Marginal (201 - 400)
HUNTLEY	FENWI00172	SEC0000730	Statler Ln	Hadley Dr	249	Marginal (201 - 400)
HUNTLEY	FERRI00173	SEC0000800	Pearsall Drive	Sawyer Street	154	Smooth (0 - 200)
HUNTLEY	FIELD00174	SEC0001130	Flowerwood Ln	Rolling Meadows Ln	285	Marginal (201 - 400)
HUNTLEY	FIELD00174	SEC0001131	Rolling Meadows Ln	Arlington Dr	350	Marginal (201 - 400)
HUNTLEY	FIELD00174	SEC0001132	Arlington Dr	Henning Rd	351	Marginal (201 - 400)
HUNTLEY	FITZG00175	SEC0000535	Nicollet Ln	Lions Chase Ln	303	Marginal (201 - 400)
HUNTLEY	FITZG00175	SEC0000536	End	Nicollet Ln	458	Rough (Over 400)
HUNTLEY	FITZG00175	SEC0000587	Kinzie Ln	Elliot Ln	162	Smooth (0 - 200)
HUNTLEY	FITZG00175	SEC0000588	Carver Ln	Kinzie Ln	287	Marginal (201 - 400)
HUNTLEY	FITZG00175	SEC0000595	Lasalle Ln	Carver Ln	265	Marginal (201 - 400)
HUNTLEY	FITZG00175	SEC0000596	Richmond Ln	Lasalle Ln	196	Smooth (0 - 200)
HUNTLEY	FITZG00175	SEC0000599	Lions Chase Ln	Richmond Ln	204	Marginal (201 - 400)
HUNTLEY	FLAGS00176	SEC0001169	Mesa St	End	308	Marginal (201 - 400)
HUNTLEY	FLEET00177	SEC0000304	Hanover Ave	End	270	Marginal (201 - 400)
HUNTLEY	FLEET00177	SEC0000309	Dutch Barn Ave	Sunbury St	209	Marginal (201 - 400)
HUNTLEY	FLEET00177	SEC0000315	Central Park Blvd	Hanover Ave	150	Smooth (0 - 200)
HUNTLEY	FLEET00177	SEC0001304	Hanover Ave	Hanover Ave	213	Marginal (201 - 400)
HUNTLEY	FLEET00177	SEC0001317	Central Park Blvd	Dutch Barn Ave	181	Smooth (0 - 200)
HUNTLEY	FLOWE00178	SEC0001127	Arlington Dr	Rolling Meadows Ln	269	Marginal (201 - 400)
HUNTLEY	FLOWE00178	SEC0001129	Rolling Meadows Ln	Fieldstone Dr	297	Marginal (201 - 400)
HUNTLEY	FORES00179	SEC0000907	Timber Creek Dr	End	395	Marginal (201 - 400)
HUNTLEY	FOUND00180	SEC0000710	Hawley lane	Baumgartner St	168	Smooth (0 - 200)
HUNTLEY	FOUND00180	SEC0000716	Baumgartner St	Williams Dr	180	Smooth (0 - 200)
HUNTLEY	FOUND00180	SEC0000745	Williams Dr	Reed Rd	131	Smooth (0 - 200)
HUNTLEY	FOUND00180	SEC0000822	Talamore Blvd	Hawley Ln	217	Marginal (201 - 400)
HUNTLEY	FOUND00180	SEC0000825	Keating Dr	Talamore Blvd	144	Smooth (0 - 200)
HUNTLEY	FOUND00180	SEC0000826	Ackman Rd	Keating Dr	176	Smooth (0 - 200)
HUNTLEY	FOXRU00181	SEC0000865	Prarie Dr	End	330	Marginal (201 - 400)
HUNTLEY	FOXRU00181	SEC0001067	Cold Springs Dr	Fox Run Ct	345	Marginal (201 - 400)
HUNTLEY	FOXRU00181	SEC0001068	W Fox Run Ct	Prarie Dr	280	Marginal (201 - 400)
HUNTLEY	FOXTA00182	SEC0001016	Windy Prarie Dr	Deerpath Ct	277	Marginal (201 - 400)

Table C-1. IRI values by road segment (continued).

Network ID	Branch ID	Section ID	From	To	IRI	Category
HUNTLEY	FOXTA00182	SEC0001017	Deerpath Ct	End	319	Marginal (201 - 400)
HUNTLEY	FRANC00183	SEC0001182	End	Azalea Ridge	323	Marginal (201 - 400)
HUNTLEY	FREDE00184	SEC0000261	Gayle Ct	Becky Lee Trce	147	Smooth (0 - 200)
HUNTLEY	FREDE00184	SEC0000271	Martin Dr	Gayle Ct	170	Smooth (0 - 200)
HUNTLEY	FREDE00184	SEC0000644	Becky Lee Trce	Section Break	143	Smooth (0 - 200)
HUNTLEY	FREDE00184	SEC0000645	Section Break	Section Break	153	Smooth (0 - 200)
HUNTLEY	FREDE00184	SEC0000646	Section Break	Davey Dr	526	Rough (Over 400)
HUNTLEY	FREEM00185	SEC0000862	Section Break	Carriage Way Ln	152	Smooth (0 - 200)
HUNTLEY	FREEM00185	SEC0000889	Illinois Route 47	Huntley Automail Dr	164	Smooth (0 - 200)
HUNTLEY	FREEM00185	SEC0000894	.	.		IRI not Available
HUNTLEY	FREEM00185	SEC0000943	Factory Shops Blvd	Section Break	154	Smooth (0 - 200)
HUNTLEY	FREEM00185	SEC0000944	Huntley Automail Dr	Factory Shops Blvd	141	Smooth (0 - 200)
HUNTLEY	FREEM00185	SEC0001283	Carriage Way Ln	Section Break	240	Marginal (201 - 400)
HUNTLEY	FYHDR00186	SEC0000882	Jim Dhamer Dr	End	308	Marginal (201 - 400)
HUNTLEY	GARDN00187	SEC0001113	Latham Trail	Hideaway Dr	206	Marginal (201 - 400)
HUNTLEY	GARLI00188	SEC0000735	Glazier St	Reed Rd	184	Smooth (0 - 200)
HUNTLEY	GARLI00188	SEC0000740	Hadley Dr	Glazier St	149	Smooth (0 - 200)
HUNTLEY	GARLI00188	SEC0000742	Bartelt Ct	Hadley Dr	204	Marginal (201 - 400)
HUNTLEY	GARLI00188	SEC0000746	Glazier St	Bartelt Ct	135	Smooth (0 - 200)
HUNTLEY	GAYLE00189	SEC0000262	Frederick Wy	End	250	Marginal (201 - 400)
HUNTLEY	GEORG00190	SEC0000918	Jim Dhamer Dr	End	452	Rough (Over 400)
HUNTLEY	GINGE00191	SEC0001193	Daffodil Dr	Daphne Dr	278	Marginal (201 - 400)
HUNTLEY	GIORD00192	SEC0000023	Street End	Smith Dr	500	Rough (Over 400)
HUNTLEY	GLAZI00193	SEC0000739	Hadley Dr	Garlieb Dr	164	Smooth (0 - 200)
HUNTLEY	GLAZI00193	SEC0000743	Garlieb Dr	Hadley Dr	140	Smooth (0 - 200)
HUNTLEY	GLENW00194	SEC0001215	Green Meadows Ave	Crestview Dr	357	Marginal (201 - 400)
HUNTLEY	GOLDE00195	SEC0000522	Nantucket Ln	Allegheny Pass	174	Smooth (0 - 200)
HUNTLEY	GOLDE00195	SEC0001314	Capitol Dr	Nantucket Ln	187	Smooth (0 - 200)
HUNTLEY	GOLFV00196	SEC0000856	Eagle Ridge Ln	End	524	Rough (Over 400)
HUNTLEY	GOLFV00196	SEC0001039	Cold Springs Dr	Birdie Dr	346	Marginal (201 - 400)
HUNTLEY	GOLFV00196	SEC0001041	Birdie Dr	Highland Ln	294	Marginal (201 - 400)
HUNTLEY	GOLFV00196	SEC0001043	Highland Ln	Eagle Ridge Ln	259	Marginal (201 - 400)
HUNTLEY	GRAIN00197	SEC0000933	Vineyard Dr	Sierra Glen Dr	238	Marginal (201 - 400)
HUNTLEY	GRAIN00197	SEC0001237	Sierra Glen Dr	Oakwood Ave	231	Marginal (201 - 400)
HUNTLEY	GRAND00198	SEC0000089	Rushmore Ln	Niagra Ln	189	Smooth (0 - 200)
HUNTLEY	GRAND00198	SEC0000118	Haligus Rd	Rushmore Ln	156	Smooth (0 - 200)
HUNTLEY	GRAND00198	SEC0000132	Everglades Rd	Haligus Rd	173	Smooth (0 - 200)
HUNTLEY	GRAND00198	SEC0000150	Blue Bayou Dr	Everglades Rd	181	Smooth (0 - 200)
HUNTLEY	GRAND00198	SEC0000200	Cape Cod Ln	Blue Bayou Dr	315	Marginal (201 - 400)
HUNTLEY	GREAT00199	SEC0000020	Haligus Rd	End	233	Marginal (201 - 400)
HUNTLEY	GREAT00200	SEC0000024	Haligus Rd	Yellowstone Dr	156	Smooth (0 - 200)

Table C-1. IRI values by road segment (continued).

Network ID	Branch ID	Section ID	From	To	IRI	Category
HUNTLEY	GREAT00200	SEC0000038	Yellowstone Dr	Cape Cod Ln	158	Smooth (0 - 200)
HUNTLEY	GREEN00201	SEC0000917	End	Glenwood Dr	451	Rough (Over 400)
HUNTLEY	GREEN00201	SEC0000982	Section Break	Crestview Dr	317	Marginal (201 - 400)
HUNTLEY	GREEN00201	SEC0000983	Longmeadow Dr	Section Break	201	Marginal (201 - 400)
HUNTLEY	GREEN00201	SEC0000984	Rockton Tr	Longmeadow Dr	212	Marginal (201 - 400)
HUNTLEY	GREEN00201	SEC0000986	Cadence Dr	Rockton Tr	217	Marginal (201 - 400)
HUNTLEY	GREEN00201	SEC0000988	Glenwood Dr	Cadence Dr	356	Marginal (201 - 400)
HUNTLEY	GREEN00202	SEC0000214	W Essex	Stonebridge Ln	274	Marginal (201 - 400)
HUNTLEY	GREEN00203	SEC0000359	Greenway Dr	Stonewater Crossing	139	Smooth (0 - 200)
HUNTLEY	GREEN00203	SEC0000600	Mapplewood Ave	Nelson Dr	218	Marginal (201 - 400)
HUNTLEY	GREYW00204	SEC0000447	Lenox Ct	Cortland Ln	195	Smooth (0 - 200)
HUNTLEY	GREYW00204	SEC0000449	Northbridge Dr	Lenox Ct	135	Smooth (0 - 200)
HUNTLEY	GREYW00204	SEC0001312	Cortland Ln	End	262	Marginal (201 - 400)
HUNTLEY	GRIML00205	SEC0000728	Statler Ln	Adrian Ct	287	Marginal (201 - 400)
HUNTLEY	GRIML00205	SEC0000731	Hadley Dr	Statler Ln	310	Marginal (201 - 400)
HUNTLEY	GRIML00205	SEC0000732	Hadley Dr	Bartelt Ln	179	Smooth (0 - 200)
HUNTLEY	GRIML00205	SEC0000747	Bartelt Ln	Garlieb Dr	123	Smooth (0 - 200)
HUNTLEY	GROVE00206	SEC0000308	Mill St	S Myrtle St	208	Marginal (201 - 400)
HUNTLEY	GROVE00206	SEC0000316	Main St	Mill St	303	Marginal (201 - 400)
HUNTLEY	GROVE00206	SEC0000669	S Myrtle St	Martin St	395	Marginal (201 - 400)
HUNTLEY	GROVE00206	SEC0000670	Martin St	Martin Dr	323	Marginal (201 - 400)
HUNTLEY	GUILF00207	SEC0000049	Kirkland Dr	Harrison Rd	305	Marginal (201 - 400)
HUNTLEY	HADLE00208	SEC0000733	Grimley St	Fenwick Ln	139	Smooth (0 - 200)
HUNTLEY	HADLE00208	SEC0000734	Founders Field Boulevard	Grimley St	339	Marginal (201 - 400)
HUNTLEY	HADLE00208	SEC0000737	Glazier St	Reed Rd	187	Smooth (0 - 200)
HUNTLEY	HADLE00208	SEC0000738	Garlieb Dr	Glazier St	205	Marginal (201 - 400)
HUNTLEY	HADLE00208	SEC0000741	Fenwick Ln	Garlieb Dr	136	Smooth (0 - 200)
HUNTLEY	HALIG00209	SEC0000041	Great Plains Drive	Wing Pointe Drive	147	Smooth (0 - 200)
HUNTLEY	HALIG00209	SEC0000072	Wing Pointe Drive	Heartland Lane	176	Smooth (0 - 200)
HUNTLEY	HALIG00209	SEC0000102	Heartland Lane	Shenandoah Drive	182	Smooth (0 - 200)
HUNTLEY	HALIG00209	SEC0000116	Shenandoah Drive	Grand Canyon Avenue	233	Marginal (201 - 400)
HUNTLEY	HALIG00209	SEC0000158	Grand Canyon Avenue	Rushmore Lane	228	Marginal (201 - 400)
HUNTLEY	HALIG00209	SEC0000197	Rushmore Lane	Cape Cod Lane	236	Marginal (201 - 400)
HUNTLEY	HALIG00209	SEC0000240	Cape Cod Lane	Painted Desert Court	225	Marginal (201 - 400)
HUNTLEY	HALIG00209	SEC0000344	Main Street	Evendale Road	258	Marginal (201 - 400)
HUNTLEY	HALIG00209	SEC0000382	Reed Road	Scott Drive	99	Smooth (0 - 200)
HUNTLEY	HALIG00209	SEC0000423	Evendale Road	Algonquin Road	263	Marginal (201 - 400)
HUNTLEY	HALIG00209	SEC0000558	Sanbury Street	Main Street	237	Marginal (201 - 400)
HUNTLEY	HALIG00209	SEC0000560	Lansdale Street	Sanbury Street	178	Smooth (0 - 200)
HUNTLEY	HALIG00209	SEC0000561	Dundee Road	Lansdale Street	196	Smooth (0 - 200)
HUNTLEY	HALIG00209	SEC0000639	Painted Desert Court	Dundee Road	254	Marginal (201 - 400)

Table C-1. IRI values by road segment (continued).

Network ID	Branch ID	Section ID	From	To	IRI	Category
HUNTLEY	HALIG00209	SEC0000650	Scott Drive	Wildspring Dr	102	Smooth (0 - 200)
HUNTLEY	HALIG00209	SEC0000653	Kreutzer Road	Great Plains Drive	268	Marginal (201 - 400)
HUNTLEY	HALIG00209	SEC0000673	Faiths Way	Reed Road	105	Smooth (0 - 200)
HUNTLEY	HALIG00209	SEC0000674	Algonquin Road	Faiths Way	105	Smooth (0 - 200)
HUNTLEY	HANLE00210	SEC0000012	Street End	Sommerset Lane	221	Marginal (201 - 400)
HUNTLEY	HANOV00211	SEC0001318	Fleetwood St	Fleetwood St	240	Marginal (201 - 400)
HUNTLEY	HARMO00212	SEC0000605	Harmony Rd	Harmony Rd	85	Smooth (0 - 200)
HUNTLEY	HARRI00213	SEC0000048	Guilford Rd	Kirkland Dr	258	Marginal (201 - 400)
HUNTLEY	HARRI00213	SEC0000087	Chestnut Ln	Guilford Rd	305	Marginal (201 - 400)
HUNTLEY	HARRY00214	SEC0000664	.	.		IRI not Available
HUNTLEY	HARRY00214	SEC0000665	.	.		IRI not Available
HUNTLEY	HARTC00215	SEC0000849	.	.		IRI not Available
HUNTLEY	HAVER00216	SEC0000476	Thornton Way	Thornton Way	176	Smooth (0 - 200)
HUNTLEY	HAWLE00217	SEC0000703	Founders Field Boulevard	Cummings St	178	Smooth (0 - 200)
HUNTLEY	HAWLE00217	SEC0000704	Cummings St	Farley Dr	136	Smooth (0 - 200)
HUNTLEY	HEART00218	SEC0000065	Everglades Rd	Blue Bayou Dr	175	Smooth (0 - 200)
HUNTLEY	HEART00218	SEC0000073	Haligus Rd	Everglades Rd	176	Smooth (0 - 200)
HUNTLEY	HEATH00219	SEC0000301	Bellflower Ln	Heatherdale Ln	299	Marginal (201 - 400)
HUNTLEY	HEATH00219	SEC0000356	Heatherdale Ln	Norfolk Dr	285	Marginal (201 - 400)
HUNTLEY	HEINZ00220	SEC0000363	Lincoln St	Sunset Ln	212	Marginal (201 - 400)
HUNTLEY	HELEN00221	SEC0001156	Applegate Dr	Redmond Dr	241	Marginal (201 - 400)
HUNTLEY	HEMLO00222	SEC0001224	End	Arboretum Ln	446	Rough (Over 400)
HUNTLEY	HEMLO00223	SEC0001223	Arboretum Ln	Oakwood Ave	323	Marginal (201 - 400)
HUNTLEY	HEMME00224	SEC0000106	Morgan Wy	Countryview Blvd	230	Marginal (201 - 400)
HUNTLEY	HEMME00224	SEC0000160	Stonebridge Ln	Morgan Wy	119	Smooth (0 - 200)
HUNTLEY	HEMME00224	SEC0000201	Delaney Rd	Stonebridge Ln	169	Smooth (0 - 200)
HUNTLEY	HEMME00224	SEC0000643	Section Break	Delaney Rd	218	Marginal (201 - 400)
HUNTLEY	HENNI00225	SEC0000925	Jim Dhamer Dr	Section Break	250	Marginal (201 - 400)
HUNTLEY	HENNI00225	SEC0000926	Sun City Blvd	Jim Dhamer Dr	230	Marginal (201 - 400)
HUNTLEY	HENRY00226	SEC0000517	Street End	Lincoln Street		IRI not Available
HUNTLEY	HERIT00227	SEC0000195	Centenial Ave	Dundee Rd	268	Marginal (201 - 400)
HUNTLEY	HERIT00227	SEC0000215	Lancaster St	Centenial Ave	181	Smooth (0 - 200)
HUNTLEY	HERIT00227	SEC0000251	Bethel Ave	Lancaster St	117	Smooth (0 - 200)
HUNTLEY	HERIT00227	SEC0000267	Centennial Ave	Bethel Ave	161	Smooth (0 - 200)
HUNTLEY	HERIT00227	SEC0000280	Central Park Blvd	Centennial Ave	247	Marginal (201 - 400)
HUNTLEY	HICKO00228	SEC0001090	Cold Springs Dr	End	301	Marginal (201 - 400)
HUNTLEY	HIDEA00229	SEC0000018	Burham St	Barton Ave	238	Marginal (201 - 400)
HUNTLEY	HIDEA00229	SEC0000895	Latham Trail	End	312	Marginal (201 - 400)
HUNTLEY	HIDEA00229	SEC0001109	Barton Ave	Gardner Dr	260	Marginal (201 - 400)
HUNTLEY	HIDEA00229	SEC0001110	Gardner Dr	Latham Trail	221	Marginal (201 - 400)
HUNTLEY	HIGHL00230	SEC0001042	Golf View Dr	End	533	Rough (Over 400)

Table C-1. IRI values by road segment (continued).

Network ID	Branch ID	Section ID	From	To	IRI	Category
HUNTLEY	HOLBR00231	SEC0001171	Holbrook Dr	End	324	Marginal (201 - 400)
HUNTLEY	HOLBR00232	SEC0001172	Redmond Dr	Holbrook Ct	228	Marginal (201 - 400)
HUNTLEY	HOLLI00233	SEC0000769	.	.		IRI not Available
HUNTLEY	HONEY00234	SEC0000002	Dakota Fields Dr	Winterberry Ln	213	Marginal (201 - 400)
HUNTLEY	HONEY00234	SEC0000051	Summer Ridge Ln	Lilac Ln	172	Smooth (0 - 200)
HUNTLEY	HONEY00234	SEC0000053	Lilac Ln	Dakota Fields Dr	209	Marginal (201 - 400)
HUNTLEY	HOPKI00235	SEC0000007	Barberry Ln	Leland Ln	281	Marginal (201 - 400)
HUNTLEY	HOPKI00235	SEC0000576	Beacon Ave	Barberry Ln	347	Marginal (201 - 400)
HUNTLEY	HORSE00236	SEC0001075	Saddle Ct	Oak Grove Dr	310	Marginal (201 - 400)
HUNTLEY	HORSE00236	SEC0001076	Saddle Ct	Oak Grove Dr	357	Marginal (201 - 400)
HUNTLEY	HUBBE00237	SEC0000839	.	.		IRI not Available
HUNTLEY	HUMBO00238	SEC0000008	Leland Ln	Beacon Ave	234	Marginal (201 - 400)
HUNTLEY	HUNTE00239	SEC0000375	Faiths Wy	Mayfield Ln	195	Smooth (0 - 200)
HUNTLEY	HUNTE00239	SEC0001321	Faiths Wy	Savannah Ct	125	Smooth (0 - 200)
HUNTLEY	HUNTL00240	SEC0000567	Heritage Ln	Beacon Ave	94	Smooth (0 - 200)
HUNTLEY	HUNTL00240	SEC0000648	Beacon Ave	Section Break	90	Smooth (0 - 200)
HUNTLEY	HUNTL00240	SEC0000679	Main St	Old Dundee Rd	143	Smooth (0 - 200)
HUNTLEY	HUNTL00240	SEC0000682	Dundee Rd	Heritage Ln	87	Smooth (0 - 200)
HUNTLEY	HUNTL00240	SEC0000699	Old Dundee Rd	Ruth Rd	112	Smooth (0 - 200)
HUNTLEY	HUNTL00240	SEC0000700	Ruth Rd	Dundee Rd	92	Smooth (0 - 200)
HUNTLEY	HUNTL00241	SEC0000851	Huntley Automall Dr	Huntley Automall Dr	125	Smooth (0 - 200)
HUNTLEY	HUNTL00241	SEC0000860	Freeman Rd	Huntley Automall Dr	123	Smooth (0 - 200)
HUNTLEY	HUNTL00241	SEC0000893	Huntley Automail Rd	Huntley Automail Rd	113	Smooth (0 - 200)
HUNTLEY	HUNTL00241	SEC0001328	Freeman Rd	Huntley Automall Dr	127	Smooth (0 - 200)
HUNTLEY	HUNTL00242	SEC0000649	Section Break	Kreutzer Rd	97	Smooth (0 - 200)
HUNTLEY	I-9000243	SEC0001267	.	.		IRI not Available
HUNTLEY	I-9000243	SEC0001270	.	.		IRI not Available
HUNTLEY	I-9000243	SEC0001272	.	.		IRI not Available
HUNTLEY	I-90E00244	SEC0000890	.	.		IRI not Available
HUNTLEY	I-90E00245	SEC0001268	.	.		IRI not Available
HUNTLEY	I-90E00245	SEC0001269	.	.		IRI not Available
HUNTLEY	I-90E00245	SEC0001271	.	.		IRI not Available
HUNTLEY	I-90E00246	SEC0001265	.	.		IRI not Available
HUNTLEY	I-90E00246	SEC0001266	.	.		IRI not Available
HUNTLEY	I-90W00247	SEC0001278	.	.		IRI not Available
HUNTLEY	I-90W00247	SEC0001279	.	.		IRI not Available
HUNTLEY	I-90W00248	SEC0001273	.	.		IRI not Available
HUNTLEY	I-90W00248	SEC0001275	.	.		IRI not Available
HUNTLEY	ILLIN00249	SEC0000992	Michigan Ave	End	278	Marginal (201 - 400)
HUNTLEY	ILLIN00249	SEC0000999	Iowa Ct	Michigan Ave	198	Smooth (0 - 200)
HUNTLEY	ILLIN00249	SEC0001001	Indiana Ct	Iowa Ct	368	Marginal (201 - 400)

Table C-1. IRI values by road segment (continued).

Network ID	Branch ID	Section ID	From	To	IRI	Category
HUNTLEY	ILLIN00249	SEC0001003	Del Webb Blvd	Indiana Ct	255	Marginal (201 - 400)
HUNTLEY	ILLIN00250	SEC0000130	.	.		IRI not Available
HUNTLEY	ILLIN00250	SEC0000162	.	.		IRI not Available
HUNTLEY	ILLIN00250	SEC0000220	.	.		IRI not Available
HUNTLEY	ILLIN00250	SEC0000235	.	.		IRI not Available
HUNTLEY	ILLIN00250	SEC0000293	.	.		IRI not Available
HUNTLEY	ILLIN00250	SEC0000368	.	.		IRI not Available
HUNTLEY	ILLIN00250	SEC0000376	.	.		IRI not Available
HUNTLEY	ILLIN00250	SEC0000418	.	.		IRI not Available
HUNTLEY	ILLIN00250	SEC0000554	.	.		IRI not Available
HUNTLEY	ILLIN00250	SEC0000555	.	.		IRI not Available
HUNTLEY	ILLIN00250	SEC0000607	.	.		IRI not Available
HUNTLEY	ILLIN00250	SEC0000622	.	.		IRI not Available
HUNTLEY	ILLIN00250	SEC0000623	.	.		IRI not Available
HUNTLEY	ILLIN00250	SEC0000624	.	.		IRI not Available
HUNTLEY	ILLIN00250	SEC0000693	.	.		IRI not Available
HUNTLEY	ILLIN00250	SEC0000823	.	.		IRI not Available
HUNTLEY	ILLIN00250	SEC0000824	.	.		IRI not Available
HUNTLEY	ILLIN00250	SEC0000852	.	.		IRI not Available
HUNTLEY	ILLIN00250	SEC0000854	.	.		IRI not Available
HUNTLEY	ILLIN00250	SEC0000857	.	.		IRI not Available
HUNTLEY	ILLIN00250	SEC0000872	.	.		IRI not Available
HUNTLEY	ILLIN00250	SEC0000875	.	.		IRI not Available
HUNTLEY	ILLIN00250	SEC0000876	.	.		IRI not Available
HUNTLEY	ILLIN00250	SEC0000883	.	.		IRI not Available
HUNTLEY	ILLIN00250	SEC0001252	.	.		IRI not Available
HUNTLEY	ILLIN00250	SEC0001263	.	.		IRI not Available
HUNTLEY	ILLIN00250	SEC0001264	.	.		IRI not Available
HUNTLEY	ILLIN00250	SEC0001274	.	.		IRI not Available
HUNTLEY	ILLIN00250	SEC0001276	.	.		IRI not Available
HUNTLEY	ILLIN00250	SEC0001277	.	.		IRI not Available
HUNTLEY	INDIA00251	SEC0001002	Illinois Dr	End	301	Marginal (201 - 400)
HUNTLEY	INDUS00252	SEC0001102	Countryview Blvd	End	248	Marginal (201 - 400)
HUNTLEY	INVER00253	SEC0000507	Inverness Dr	End	427	Rough (Over 400)
HUNTLEY	INVER00254	SEC0000508	Inverness Ct	Abbey Rd	266	Marginal (201 - 400)
HUNTLEY	INVER00254	SEC0000511	Edinburgh Ln	Inverness Ct	237	Marginal (201 - 400)
HUNTLEY	IOWAC00255	SEC0001000	Illinois Dr	End	330	Marginal (201 - 400)
HUNTLEY	IVYDR00256	SEC0001232	Oakwood Ave	Silver Birch Dr	258	Marginal (201 - 400)
HUNTLEY	IVYDR00256	SEC0001233	Sierra Glen Rd	Oakwood Ave	210	Marginal (201 - 400)
HUNTLEY	IVYDR00256	SEC0001234	Arboretum Ln	Sierra Glen Rd	264	Marginal (201 - 400)
HUNTLEY	IVYDR00256	SEC0001235	Canary Ln	Arboretum Ln	211	Marginal (201 - 400)

Table C-1. IRI values by road segment (continued).

Network ID	Branch ID	Section ID	From	To	IRI	Category
HUNTLEY	JAMES00257	SEC0000385	Rainsford Dr	Aberdeen Ln	146	Smooth (0 - 200)
HUNTLEY	JAMES00257	SEC0000466	Berkshire Ln	Reed Rd	237	Marginal (201 - 400)
HUNTLEY	JAMES00257	SEC0000472	Balmoral Dr	Berkshire Ln	161	Smooth (0 - 200)
HUNTLEY	JAMES00257	SEC0000479	Stockton Ln	Balmoral Dr	137	Smooth (0 - 200)
HUNTLEY	JAMES00257	SEC0000483	Fairfield Rd	Stockton Ln	144	Smooth (0 - 200)
HUNTLEY	JAMES00257	SEC0000495	Aberdeen Ln	Fairfield Rd	167	Smooth (0 - 200)
HUNTLEY	JANIC00258	SEC0000006	Janice Dr	Janice Dr	189	Smooth (0 - 200)
HUNTLEY	JANIC00258	SEC0000331	Main St	Janice Dr	236	Marginal (201 - 400)
HUNTLEY	JASMI00259	SEC0000016	Summer Ridge Ln	Lilac Ln	184	Smooth (0 - 200)
HUNTLEY	JIMDH00260	SEC0000873	George Bush Ct	Quality Dr	169	Smooth (0 - 200)
HUNTLEY	JIMDH00260	SEC0000881	Henning Rd	Fyh Dr	207	Marginal (201 - 400)
HUNTLEY	JIMDH00260	SEC0000886	Quality Dr	Illinois Route 47	143	Smooth (0 - 200)
HUNTLEY	JIMDH00260	SEC0000937	Fyh Dr	Executive Ct	292	Marginal (201 - 400)
HUNTLEY	JIMDH00260	SEC0000939	Executive Ct	End	156	Smooth (0 - 200)
HUNTLEY	JIMDH00260	SEC0000941	Sandwald Rd	George Bush Ct	217	Marginal (201 - 400)
HUNTLEY	JIMDH00260	SEC0001216	Henning Rd	Sandwald Rd	211	Marginal (201 - 400)
HUNTLEY	JOANA00261	SEC0000182	Joan Ave	Cindy Jo Ave	125	Smooth (0 - 200)
HUNTLEY	JOANA00261	SEC0000183	Illinois Route 47	Section Break	423	Rough (Over 400)
HUNTLEY	JOANA00261	SEC0000694	Vine St	Joan Ave	213	Marginal (201 - 400)
HUNTLEY	JOANA00261	SEC0001300	Joan Ave	Illinois Route 47	446	Rough (Over 400)
HUNTLEY	JOANA00261	SEC0001301	Section Break	N Church Street	153	Smooth (0 - 200)
HUNTLEY	JONAM00262	SEC0000570	Leland Lane	Beacon Ave	189	Smooth (0 - 200)
HUNTLEY	JUNEB00263	SEC0000855	End	Summer Ridge Ln	392	Marginal (201 - 400)
HUNTLEY	JUNEB00263	SEC0001121	Summer Ridge Ln	Lilac Ln	247	Marginal (201 - 400)
HUNTLEY	KALSO00264	SEC0000837	Keating Dr	Zenk Ct	154	Smooth (0 - 200)
HUNTLEY	KALSO00264	SEC0000845	Robb Ct	Talamore Blvd	177	Smooth (0 - 200)
HUNTLEY	KALSO00264	SEC0000848	Hart Ct	Robb Ct	160	Smooth (0 - 200)
HUNTLEY	KALSO00264	SEC0000850	Zenk Ct	Hart Ct	125	Smooth (0 - 200)
HUNTLEY	KATHL00265	SEC0000410	W Algonquin Road	Douglas Ave	265	Marginal (201 - 400)
HUNTLEY	KEATI00266	SEC0000827	Founders Field Boulevard	Ritz Ct	457	Rough (Over 400)
HUNTLEY	KEATI00266	SEC0000830	Ritz Ct	Nash Ct	192	Smooth (0 - 200)
HUNTLEY	KEATI00266	SEC0000832	Nash Ct	Wales Ct	145	Smooth (0 - 200)
HUNTLEY	KEATI00266	SEC0000834	Wales Ct	Marks Ct	214	Marginal (201 - 400)
HUNTLEY	KEATI00266	SEC0000835	Marks Ct	Kaslow Ln	128	Smooth (0 - 200)
HUNTLEY	KEATI00266	SEC0000841	Hubbe Ct	Talamore Blvd	486	Rough (Over 400)
HUNTLEY	KEATI00266	SEC0000842	Kaslow Ln	Hubbe Ct	159	Smooth (0 - 200)
HUNTLEY	KELLE00267	SEC0000719	Weltzien St	Kelley Ln	125	Smooth (0 - 200)
HUNTLEY	KELLE00267	SEC0000724	Fenwick Ln	Weltzien St	355	Marginal (201 - 400)
HUNTLEY	KENNE00268	SEC0000369	Illinois Route 47	N Church St	211	Marginal (201 - 400)
HUNTLEY	KENSI00269	SEC0000112	Hampton Ct	W Stratford Ln	351	Marginal (201 - 400)
HUNTLEY	KENSI00269	SEC0000138	Nottingham Dr	Hampton Ct	237	Marginal (201 - 400)

Table C-1. IRI values by road segment (continued).

Network ID	Branch ID	Section ID	From	To	IRI	Category
HUNTLEY	KILEY00270	SEC0000337	Bakley St	End	185	Smooth (0 - 200)
HUNTLEY	KILEY00270	SEC0000651	Ruth Rd	Bakley St	141	Smooth (0 - 200)
HUNTLEY	KINGS00271	SEC0000285	Rainsford Dr	End	411	Rough (Over 400)
HUNTLEY	KINGS00272	SEC0000686	Rainsford Dr	Newton Rd	241	Marginal (201 - 400)
HUNTLEY	KINZI00273	SEC0000589	Clark Lane	Fitzgerald Lane	144	Smooth (0 - 200)
HUNTLEY	KINZI00273	SEC0000590	Richmond Lane	Clark Lane	172	Smooth (0 - 200)
HUNTLEY	KIRKL00274	SEC0000043	Guilford Rd	Harrison Rd	295	Marginal (201 - 400)
HUNTLEY	KIRKL00274	SEC0000066	Chestnut Ln	Guilford Rd	230	Marginal (201 - 400)
HUNTLEY	KIRKL00274	SEC0000081	Wilshire Wy	Chestnut Ln	220	Marginal (201 - 400)
HUNTLEY	KREUT00275	SEC0000577	Main St	Lions Chase Ln	187	Smooth (0 - 200)
HUNTLEY	KREUT00275	SEC0000578	Plymouth Ln	Section Break	165	Smooth (0 - 200)
HUNTLEY	KREUT00275	SEC0000591	Lions Chase Ln	Plymouth Ln	148	Smooth (0 - 200)
HUNTLEY	KREUT00275	SEC0000858	Smith Drive	70 ft West of Smith Drive	71	Smooth (0 - 200)
HUNTLEY	KREUT00275	SEC0000884	StorSafe of Huntley South	Railroad Crossing	251	Marginal (201 - 400)
HUNTLEY	KREUT00275	SEC0000885	500 ft East of Smith Drive	Smith Drive	87	Smooth (0 - 200)
HUNTLEY	KREUT00275	SEC0001253	Section Break to PCC	Princeton Drive	141	Smooth (0 - 200)
HUNTLEY	KREUT00275	SEC0001258	Princeton Drive	Turn Around with Road Ends Sign	134	Smooth (0 - 200)
HUNTLEY	KREUT00275	SEC0001262	Kreutzer Road	Kreutzer Road	144	Smooth (0 - 200)
HUNTLEY	KREUT00275	SEC0001281	Section Break to PCC	Raymond Ct	177	Smooth (0 - 200)
HUNTLEY	KREUT00275	SEC0001282	Smith Road	Raymond Court	81	Smooth (0 - 200)
HUNTLEY	KREUT00275	SEC0001284	430ftW StorSafe of Hntly S	StorSafe of Huntley South	86	Smooth (0 - 200)
HUNTLEY	KREUT00275	SEC0001296	Section Break to AC	Route 47	296	Marginal (201 - 400)
HUNTLEY	KREUT00275	SEC0001297	Route 47	Section Break to AC	433	Rough (Over 400)
HUNTLEY	KREUT00275	SEC0001329	Section Break	County Line	165	Smooth (0 - 200)
HUNTLEY	KREUT00275	SEC0001330	70 ft West of Smith Dr E	Smith Dr W	87	Smooth (0 - 200)
HUNTLEY	KREUT00275	SEC0001331	500 ft East of Smith Dr	430 West of Safe Stor	86	Smooth (0 - 200)
HUNTLEY	KREUT00275	SEC0001332	Railroad Crossing	Kreutzer Rd	144	Smooth (0 - 200)
HUNTLEY	KREUT00275	SEC0001333	Haligus Rd	Village Limits		IRI not Available
HUNTLEY	KREUT00275	SEC0001335	Kreutzer Rd	Haligus Rd	144	Smooth (0 - 200)
HUNTLEY	KUNKE00276	SEC0000846	.	.		IRI not Available
HUNTLEY	LANCA00277	SEC0000009	Bethel Ave	Heritage Ln	187	Smooth (0 - 200)
HUNTLEY	LANSD00278	SEC0000275	Bethel Ave	Middletown Ln	153	Smooth (0 - 200)
HUNTLEY	LANSD00278	SEC0000559	Middletown Ln	Haligus Rd	339	Marginal (201 - 400)
HUNTLEY	LANSD00278	SEC0001303	Central Park Blvd	Bethel Ave	219	Marginal (201 - 400)
HUNTLEY	LASAL00279	SEC0000593	Richmond Ln	Fitzgerald Ln	225	Marginal (201 - 400)
HUNTLEY	LASAL00279	SEC0000598	Lions Chase Ln	Richmond Ln	196	Smooth (0 - 200)
HUNTLEY	LATHA00280	SEC0001111	Gardner Dr	Hideaway Dr	217	Marginal (201 - 400)
HUNTLEY	LATHA00280	SEC0001112	Burham St	Gardner Dr	239	Marginal (201 - 400)
HUNTLEY	LATTI00281	SEC0000777	Lawson St	Templeton Rd	159	Smooth (0 - 200)
HUNTLEY	LATTI00281	SEC0000778	Crowley Ct	Lawson St	193	Smooth (0 - 200)
HUNTLEY	LATTI00281	SEC0000779	Ackman Rd	Crowley Ct	214	Marginal (201 - 400)

Table C-1. IRI values by road segment (continued).

Network ID	Branch ID	Section ID	From	To	IRI	Category
HUNTLEY	LAURE00282	SEC0001036	Plum Grove Rd	Black Oak Trl	267	Marginal (201 - 400)
HUNTLEY	LAVEN00283	SEC0001184	End	Azalea Ridge	327	Marginal (201 - 400)
HUNTLEY	LAVEN00283	SEC0001185	Azalea Ridge	Daphne Dr	273	Marginal (201 - 400)
HUNTLEY	LAWSO00284	SEC0000783	.	.		IRI not Available
HUNTLEY	LEHIG00285	SEC0000091	End	Denell Dr	493	Rough (Over 400)
HUNTLEY	LEHIG00285	SEC0000096	Denell Dr	Messiner Dr	292	Marginal (201 - 400)
HUNTLEY	LELAN00286	SEC0000563	Central Park Blvd	Humbolt Ave	237	Marginal (201 - 400)
HUNTLEY	LELAN00286	SEC0000564	Humbolt Ave	Jonamac Ave	224	Marginal (201 - 400)
HUNTLEY	LELAN00286	SEC0000566	Jonamac Ave	Hopkins St	207	Marginal (201 - 400)
HUNTLEY	LENOX00287	SEC0000448	Greywall Ln	End	320	Marginal (201 - 400)
HUNTLEY	LILAC00288	SEC0000034	Bittersweet Ln	Jasmine Ln	190	Smooth (0 - 200)
HUNTLEY	LILAC00288	SEC0000050	Honeysuckle Dr	Bittersweet Ln	179	Smooth (0 - 200)
HUNTLEY	LILAC00288	SEC0001120	Jasmine Ln	Juneberry Ln	197	Smooth (0 - 200)
HUNTLEY	LILLY00289	SEC0001196	Daphne Dr	Saffron Tr	288	Marginal (201 - 400)
HUNTLEY	LILLY00289	SEC0001197	Saffron Tr	Clanyard Rd	362	Marginal (201 - 400)
HUNTLEY	LINCO00290	SEC0000361	Heinz Ave	Mill St	207	Marginal (201 - 400)
HUNTLEY	LINCO00290	SEC0000627	Main St	Carol Ln	350	Marginal (201 - 400)
HUNTLEY	LINCO00290	SEC0000628	Carol Ln	Henry Ct	299	Marginal (201 - 400)
HUNTLEY	LINCO00290	SEC0000629	Henry Ct	Heinz Ave	265	Marginal (201 - 400)
HUNTLEY	LIONS00291	SEC0000533	Lions Chase Ln	End	428	Rough (Over 400)
HUNTLEY	LIONS00292	SEC0000531	Lions Chase Ct	Nicollet Ln	234	Marginal (201 - 400)
HUNTLEY	LIONS00292	SEC0000532	Nicollet Ln	Fitzgerald Ln	287	Marginal (201 - 400)
HUNTLEY	LIONS00292	SEC0000582	Kreutzer Rd	Lasalle Ln	322	Marginal (201 - 400)
HUNTLEY	LIONS00292	SEC0000583	Lasalle Ln	Lions Chase Ct	350	Marginal (201 - 400)
HUNTLEY	LJMAR00293	SEC0000690	Main St	End	231	Marginal (201 - 400)
HUNTLEY	LOISL00294	SEC0000685	.	.		IRI not Available
HUNTLEY	LONES00295	SEC0001307	Manhattan Dr	Midwest Ave	180	Smooth (0 - 200)
HUNTLEY	LONGF00296	SEC0000177	Oxford Drive	Longfield Drive	152	Smooth (0 - 200)
HUNTLEY	LONGF00296	SEC0000390	Bennington Drive	Longfield Drive	173	Smooth (0 - 200)
HUNTLEY	LONGF00296	SEC0000632	Somerset Lane	Oxford Drive	145	Smooth (0 - 200)
HUNTLEY	LONGM00297	SEC0000981	Green Meadows Ave	Crestview Dr	199	Smooth (0 - 200)
HUNTLEY	LORIL00298	SEC0000647	Becky Lee Trce	End	255	Marginal (201 - 400)
HUNTLEY	LOWDE00299	SEC0000901	Red Hills Rd	Starved Rock Pl	205	Marginal (201 - 400)
HUNTLEY	LOWDE00299	SEC0000906	Starved Rock Pl	Beaver Dam Ln	272	Marginal (201 - 400)
HUNTLEY	LOWDE00299	SEC0001138	Palisades Ave	Chanwahon Rd	265	Marginal (201 - 400)
HUNTLEY	LOWDE00299	SEC0001140	Chanwahon Rd	Red Hills Rd	295	Marginal (201 - 400)
HUNTLEY	LOWDE00299	SEC0001145	Moraine Hills Dr	Wedgemere Dr	245	Marginal (201 - 400)
HUNTLEY	LOWDE00299	SEC0001146	Beaver Dam Ln	Moraine Hills Dr	267	Marginal (201 - 400)
HUNTLEY	LUDBU00300	SEC0000142	Ludbury Ridge	End	489	Rough (Over 400)
HUNTLEY	LUDBU00301	SEC0000152	Sunderlin Dr	Ludbury Ct	347	Marginal (201 - 400)
HUNTLEY	MADIS00302	SEC0000342	Evendale Rd	Main St	128	Smooth (0 - 200)

Table C-1. IRI values by road segment (continued).

Network ID	Branch ID	Section ID	From	To	IRI	Category
HUNTLEY	MAINS00303	SEC0000163	Illinois Route 47	Coral St	540	Rough (Over 400)
HUNTLEY	MAINS00303	SEC0000167	Section Break	Janice Dr	185	Smooth (0 - 200)
HUNTLEY	MAINS00303	SEC0000168	Janice Dr	Lincoln St	176	Smooth (0 - 200)
HUNTLEY	MAINS00303	SEC0000169	Lincoln St	Bonnie Brae St	135	Smooth (0 - 200)
HUNTLEY	MAINS00303	SEC0000170	Coral St	Woodstock St	255	Marginal (201 - 400)
HUNTLEY	MAINS00303	SEC0000172	S Church St	Grove St	197	Smooth (0 - 200)
HUNTLEY	MAINS00303	SEC0000173	Woodstock St	S Church St	288	Marginal (201 - 400)
HUNTLEY	MAINS00303	SEC0000317	Grove St	S Myrtle St	254	Marginal (201 - 400)
HUNTLEY	MAINS00303	SEC0000318	Haligus Rd	Preston Pkwy	487	Rough (Over 400)
HUNTLEY	MAINS00303	SEC0000319	Preston Pkwy	Madison Wy	224	Marginal (201 - 400)
HUNTLEY	MAINS00303	SEC0000320	Madison Wy	Fairbluff Ave	139	Smooth (0 - 200)
HUNTLEY	MAINS00303	SEC0000321	Fairbluff Ave	Central Park Blvd	118	Smooth (0 - 200)
HUNTLEY	MAINS00303	SEC0000641	Bonnie Brae St	Section Break	185	Smooth (0 - 200)
HUNTLEY	MAINS00303	SEC0000642	Kreutzer Rd	Coyne Station Rd	60	Smooth (0 - 200)
HUNTLEY	MAINS00303	SEC0000677	Dundee Rd	Ruth Rd	135	Smooth (0 - 200)
HUNTLEY	MAINS00303	SEC0000678	Barkley St	Dundee Rd	122	Smooth (0 - 200)
HUNTLEY	MAINS00303	SEC0000680	Donald Dr	Barkley St	184	Smooth (0 - 200)
HUNTLEY	MAINS00303	SEC0000681	S Myrtle St	Donald Dr	211	Marginal (201 - 400)
HUNTLEY	MAINS00303	SEC0000683	Lois Ln	Kreutzer Rd	47	Smooth (0 - 200)
HUNTLEY	MAINS00303	SEC0000684	Section Break	Lois Ln	167	Smooth (0 - 200)
HUNTLEY	MAINS00303	SEC0000687	Manhattan Dr	Haligus Rd	174	Smooth (0 - 200)
HUNTLEY	MAINS00303	SEC0000688	Ruth Rd	Manhattan Dr	160	Smooth (0 - 200)
HUNTLEY	MAINS00303	SEC0001298	Illinois Route 47	Section Break	192	Smooth (0 - 200)
HUNTLEY	MALON00304	SEC0000815	Ramsdell Street	Enstrom Lane	129	Smooth (0 - 200)
HUNTLEY	MANHA00305	SEC0000529	Lone Star Wy	Midwest Ave	130	Smooth (0 - 200)
HUNTLEY	MANHA00305	SEC0000538	Allegheny Pass	Lone Star Wy	177	Smooth (0 - 200)
HUNTLEY	MANHA00305	SEC0000689	Midwest Ave	Main St	411	Rough (Over 400)
HUNTLEY	MAPLE00306	SEC0000003	Greenway Dr	Stonewater Crossing	179	Smooth (0 - 200)
HUNTLEY	MARGA00307	SEC0000400	Douglas Ave	End	298	Marginal (201 - 400)
HUNTLEY	MARKS00308	SEC0000836	.	.		IRI not Available
HUNTLEY	MARTI00309	SEC0000272	Frederick Wy	Grove St	157	Smooth (0 - 200)
HUNTLEY	MARTI00309	SEC0000278	Dean St	Frederick Wy	181	Smooth (0 - 200)
HUNTLEY	MARVI00310	SEC0000502	Yardley Drive	Bedford Drive	156	Smooth (0 - 200)
HUNTLEY	MATHE00311	SEC0000408	W Algonquin Road	Douglas Ave	293	Marginal (201 - 400)
HUNTLEY	MAYFI00312	SEC0000625	Aldridge Dr	Northbridge Dr	173	Smooth (0 - 200)
HUNTLEY	MAYFI00312	SEC0000626	Hunter Tr	Aldridge Dr	148	Smooth (0 - 200)
HUNTLEY	MAYFL00313	SEC0000446	Aldridge Dr	Biltmore Ln	144	Smooth (0 - 200)
HUNTLEY	MAYFL00313	SEC0001327	Northbridge Dr	Aldridge Dr	205	Marginal (201 - 400)
HUNTLEY	MCGLA00314	SEC0001286	Samantha Ln	End		IRI not Available
HUNTLEY	MEADO00315	SEC0001254	.	.		IRI not Available
HUNTLEY	MEADO00316	SEC0000955	Robins Way	End	282	Marginal (201 - 400)

Table C-1. IRI values by road segment (continued).

Network ID	Branch ID	Section ID	From	To	IRI	Category
HUNTLEY	MEADO00317	SEC0001244	Canary Ln	Robins Way	222	Marginal (201 - 400)
HUNTLEY	MERIT00318	SEC0001173	North End	Redmond Dr	190	Smooth (0 - 200)
HUNTLEY	MESAC00319	SEC0001168	Sundance Dr	South End	389	Marginal (201 - 400)
HUNTLEY	MESAS00320	SEC0000927	Flagstaff Ct	Sundance Dr	235	Marginal (201 - 400)
HUNTLEY	MESAS00320	SEC0001170	Holbrook Dr	Flagstaff Ct	252	Marginal (201 - 400)
HUNTLEY	MESSI00321	SEC0000095	Lehigh St	Wilshire Wy	249	Marginal (201 - 400)
HUNTLEY	MESSI00321	SEC0000107	Morgan Wy	Lehigh St	451	Rough (Over 400)
HUNTLEY	MESSI00321	SEC0000127	Nealy Rd	Morgan Wy	346	Marginal (201 - 400)
HUNTLEY	MESSI00321	SEC0000155	Bonaire Rd	Nealy Rd	337	Marginal (201 - 400)
HUNTLEY	MESSI00321	SEC0000205	Delaney Ln	Bonaire Rd	452	Rough (Over 400)
HUNTLEY	MICHA00322	SEC0000404	W Algonquin Road	Douglas Ave	209	Marginal (201 - 400)
HUNTLEY	MICHI00323	SEC0000878	Wisconsin Cir	Wisconsin Cir	256	Marginal (201 - 400)
HUNTLEY	MICHI00323	SEC0000879	Wisconsin Cir	Illinois Dr	250	Marginal (201 - 400)
HUNTLEY	MICHI00323	SEC0000991	Sun City Blvd	Wisconsin Cir	288	Marginal (201 - 400)
HUNTLEY	MICHI00323	SEC0000995	Illinois Dr	Pensylvania Ave	282	Marginal (201 - 400)
HUNTLEY	MICHI00323	SEC0000996	Pensylvania Ave	Pensylvania Ave	299	Marginal (201 - 400)
HUNTLEY	MICHI00323	SEC0000998	Pensylvania Ave	End	328	Marginal (201 - 400)
HUNTLEY	MIDDL00324	SEC0001316	Central Park Blvd	Landsdale St	162	Smooth (0 - 200)
HUNTLEY	MIDWE00325	SEC0000537	Lone Star Wy	Manhattan Dr	149	Smooth (0 - 200)
HUNTLEY	MIDWE00325	SEC0001308	Wheatlands Wy	Lone Star Wy	213	Marginal (201 - 400)
HUNTLEY	MILBR00326	SEC0000062	Rock Springs Ln	Del Webb Blvd	357	Marginal (201 - 400)
HUNTLEY	MILBR00326	SEC0000084	Stonewater Crossing	Rock Springs Ln	477	Rough (Over 400)
HUNTLEY	MILLS00327	SEC0000295	Sunset Ln	End	281	Marginal (201 - 400)
HUNTLEY	MILLS00327	SEC0000296	Illinois Route 47	Lincoln St	221	Marginal (201 - 400)
HUNTLEY	MILLS00327	SEC0000297	Lincoln St	Sunset Ln	275	Marginal (201 - 400)
HUNTLEY	MILLS00327	SEC0000305	Illinois Route 47	Dean St	246	Marginal (201 - 400)
HUNTLEY	MILLS00327	SEC0000307	S Church St	Grove St	316	Marginal (201 - 400)
HUNTLEY	MILLS00327	SEC0000310	Grove St	S Myrtle St	224	Marginal (201 - 400)
HUNTLEY	MILLS00327	SEC0000360	Dean St	S Church St	449	Rough (Over 400)
HUNTLEY	MOCKI00328	SEC0001240	Canary Ln	End	197	Smooth (0 - 200)
HUNTLEY	MOONL00329	SEC0001123	Dakota Fields Dr	Section Break	182	Smooth (0 - 200)
HUNTLEY	MOONL00329	SEC0001124	Section Break	End	262	Marginal (201 - 400)
HUNTLEY	MORAI00330	SEC0000900	Lowden St	Rock Island Tr	381	Marginal (201 - 400)
HUNTLEY	MORGA00331	SEC0000108	Denell Dr	Tanglewood Ln	326	Marginal (201 - 400)
HUNTLEY	MORGA00331	SEC0000110	Hemmer Rd	Denell Dr	288	Marginal (201 - 400)
HUNTLEY	MORGA00331	SEC0000111	Tanglewood Ln	Messiner Dr	274	Marginal (201 - 400)
HUNTLEY	MORNI00332	SEC0000270	W Coventry Ln	W Summerview Dr	172	Smooth (0 - 200)
HUNTLEY	MORNI00332	SEC0000274	W Summerview Dr	End	249	Marginal (201 - 400)
HUNTLEY	MUIRD00333	SEC0001147	Countryview Blvd	Traverse Ct	334	Marginal (201 - 400)
HUNTLEY	MUIRD00333	SEC0001148	Traverse Ct	Roosevelt Dr	235	Marginal (201 - 400)
HUNTLEY	MULBE00334	SEC0000874	Cold Springs Dr	End	554	Rough (Over 400)

Table C-1. IRI values by road segment (continued).

Network ID	Branch ID	Section ID	From	To	IRI	Category
HUNTLEY	NANTU00338	SEC0000523	Nantucket Ln	Golden Gate Ave	204	Marginal (201 - 400)
HUNTLEY	NANTU00338	SEC0000524	Nantucket Ln	Nantucket Ln	244	Marginal (201 - 400)
HUNTLEY	NANTU00338	SEC0000525	Nantucket Ln	Nantucket Ln	232	Marginal (201 - 400)
HUNTLEY	NANTU00338	SEC0000527	Santa Fe Tr	Nantucket Ln	162	Smooth (0 - 200)
HUNTLEY	NANTU00338	SEC0000547	Oregon Tr	Santa Fe Tr	103	Smooth (0 - 200)
HUNTLEY	NANTU00338	SEC0000549	Potomac Dr	Oregon Tr	140	Smooth (0 - 200)
HUNTLEY	NASHC00339	SEC0000831	.	.		IRI not Available
HUNTLEY	NCHUR00335	SEC0000148	Kiley Dr	2nd St	228	Marginal (201 - 400)
HUNTLEY	NCHUR00335	SEC0000232	Douglas Ave	Kiley Dr	245	Marginal (201 - 400)
HUNTLEY	NCHUR00335	SEC0000323	Coral St	Main St	364	Marginal (201 - 400)
HUNTLEY	NCHUR00335	SEC0000330	1st St	Coral St	187	Smooth (0 - 200)
HUNTLEY	NCHUR00335	SEC0000333	2nd St	1st St	164	Smooth (0 - 200)
HUNTLEY	NCHUR00335	SEC0000367	Kenneth Ave	Bernice Ave	152	Smooth (0 - 200)
HUNTLEY	NCHUR00335	SEC0000371	Edward Ave	Kenneth Ave	333	Marginal (201 - 400)
HUNTLEY	NCHUR00335	SEC0000416	W Algonquin Rd	Douglas Ave	160	Smooth (0 - 200)
HUNTLEY	NCHUR00335	SEC0000431	Bernice Ave	W Algonquin Rd	217	Marginal (201 - 400)
HUNTLEY	NCHUR00335	SEC0000435	Ronald St	Edward Ave	211	Marginal (201 - 400)
HUNTLEY	NCHUR00335	SEC0000442	Joan Ave	Ronald St	133	Smooth (0 - 200)
HUNTLEY	NEALY00340	SEC0000124	Wembley Dr	Evergreen Ln	396	Marginal (201 - 400)
HUNTLEY	NEALY00340	SEC0000126	Evergreen Ln	Tanglewood Ln	244	Marginal (201 - 400)
HUNTLEY	NEALY00340	SEC0000128	Tanglewood Ln	Messiner Dr	237	Marginal (201 - 400)
HUNTLEY	NELSO00341	SEC0000358	Greenway Dr	Stonewater Crossing	139	Smooth (0 - 200)
HUNTLEY	NEWPO00342	SEC0001167	Redstone Dr	Redstone Dr	305	Marginal (201 - 400)
HUNTLEY	NEWPO00343	SEC0001166	Redstone Dr	End	380	Marginal (201 - 400)
HUNTLEY	NEWTO00344	SEC0001319	Kingsbury Rd	Rainsford Dr	277	Marginal (201 - 400)
HUNTLEY	NIAGR00345	SEC0000090	Grand Canyon Ave	Wing Pointe Dr	156	Smooth (0 - 200)
HUNTLEY	NIAGR00345	SEC0000188	Cape Cod Ln	Grand Canyon Ave	163	Smooth (0 - 200)
HUNTLEY	NICOL00346	SEC0000534	Fitzgerald Ln	Lions Chase Ln	296	Marginal (201 - 400)
HUNTLEY	NMYRT00336	SEC0000332	N Myrtle St	Main St	233	Marginal (201 - 400)
HUNTLEY	NOAHA00347	SEC0000606	Reed Road	Illinois Route 47	288	Marginal (201 - 400)
HUNTLEY	NORFO00348	SEC0000302	Heatherdale Ln	Bellflower Ln	495	Rough (Over 400)
HUNTLEY	NORTH00349	SEC0000236	Illinois Route 47	Woodstock St	583	Rough (Over 400)
HUNTLEY	NORTH00349	SEC0000619	Illinois Route 47	Street End	516	Rough (Over 400)
HUNTLEY	NORTH00349	SEC0001299	Illinois Route 47	Section Break	482	Rough (Over 400)
HUNTLEY	NORTH00350	SEC0000373	Woodstock Street	Illinois Route 47	196	Smooth (0 - 200)
HUNTLEY	NORTH00350	SEC0000429	Street End	Illinois Route 47	156	Smooth (0 - 200)
HUNTLEY	NORTH00350	SEC0000440	Concord Lane	Algonquin Road	122	Smooth (0 - 200)
HUNTLEY	NORTH00350	SEC0000443	Reed Road	Cortland lane	106	Smooth (0 - 200)
HUNTLEY	NORTH00350	SEC0000450	Greywall Lane	Cortland lane	148	Smooth (0 - 200)
HUNTLEY	NORTH00350	SEC0000452	Biltmore Lane	Bayhill Court	163	Smooth (0 - 200)
HUNTLEY	NORTH00350	SEC0000455	Savannah Ln	Reed Rd	239	Marginal (201 - 400)

Table C-1. IRI values by road segment (continued).

Network ID	Branch ID	Section ID	From	To	IRI	Category
HUNTLEY	NOTTI00351	SEC0000092	W Stratford Ln	Del Webb Blvd	196	Smooth (0 - 200)
HUNTLEY	NOTTI00351	SEC0000137	Kensington Dr	W Stratford Ln	210	Marginal (201 - 400)
HUNTLEY	NOTTI00351	SEC0000141	Sedgewick Dr	Kensington Dr	187	Smooth (0 - 200)
HUNTLEY	NVINE00337	SEC0000654	A St	Joan Ave	244	Marginal (201 - 400)
HUNTLEY	NVINE00337	SEC0000692	Joan Ave	End	233	Marginal (201 - 400)
HUNTLEY	NVINE00337	SEC0000760	Reed Rd	A St	324	Marginal (201 - 400)
HUNTLEY	OAKCR00352	SEC0000880	Illinois Route 47	Village Green Dr	169	Smooth (0 - 200)
HUNTLEY	OAKCR00352	SEC0001249	Village Green Dr	Section Break	163	Smooth (0 - 200)
HUNTLEY	OAKCR00354	SEC0000199	Oakleaf Ln	End	265	Marginal (201 - 400)
HUNTLEY	OAKCR00354	SEC0000421	Oakland Ct	Oakleaf Ln	273	Marginal (201 - 400)
HUNTLEY	OAKCR00354	SEC0000424	Wolf Dr	Oakland Ct	220	Marginal (201 - 400)
HUNTLEY	OAKCR00354	SEC0000617	Algonquin Rd	Wolf Dr	142	Smooth (0 - 200)
HUNTLEY	OAKGR00353	SEC0000868	Scenic Rdg	Acorn Ct	167	Smooth (0 - 200)
HUNTLEY	OAKGR00353	SEC0000877	Horseshoe Trl	Scenic Ridge	238	Marginal (201 - 400)
HUNTLEY	OAKGR00353	SEC0001071	Acorn Ct	Cherry Hill Ln	284	Marginal (201 - 400)
HUNTLEY	OAKGR00353	SEC0001077	Tall Oak Ct	Horseshoe Trl	263	Marginal (201 - 400)
HUNTLEY	OAKGR00353	SEC0001078	Horseshoe Trl	Tall Oak Ct	250	Marginal (201 - 400)
HUNTLEY	OAKGR00353	SEC0001079	Cold Springs Dr	Horseshoe Trl	293	Marginal (201 - 400)
HUNTLEY	OAKLA00355	SEC0000433	Oakcrest Dr	End	365	Marginal (201 - 400)
HUNTLEY	OAKLE00356	SEC0000427	Oakcrest Dr	End	280	Marginal (201 - 400)
HUNTLEY	OAKLE00357	SEC0000776	.	.		IRI not Available
HUNTLEY	OAKWO00358	SEC0000921	Sun City Blvd	Abbington Dr	440	Rough (Over 400)
HUNTLEY	OAKWO00358	SEC0000932	Yellow Pine Dr	Hemlock Ct	425	Rough (Over 400)
HUNTLEY	OAKWO00358	SEC0001228	Ivy Dr	Yellow Pine Dr	356	Marginal (201 - 400)
HUNTLEY	OAKWO00358	SEC0001229	Grainery Ln	Ivy Dr	189	Smooth (0 - 200)
HUNTLEY	OAKWO00358	SEC0001230	Abbington Dr	Grainery Ln	161	Smooth (0 - 200)
HUNTLEY	OLDDU00359	SEC0000676	Dundee Rd	End	271	Marginal (201 - 400)
HUNTLEY	OREGO00360	SEC0001313	Potomac Dr	Nantucket Ln	164	Smooth (0 - 200)
HUNTLEY	OXFOR00361	SEC0000178	Longfield Drive	Bennington Drive	224	Marginal (201 - 400)
HUNTLEY	PAINT00362	SEC0000241	Haligus Rd	End	320	Marginal (201 - 400)
HUNTLEY	PALIS00363	SEC0001136	Wedgemere Dr	Lowden St	201	Marginal (201 - 400)
HUNTLEY	PALIS00363	SEC0001137	Lowden St	Rock Island Tr	326	Marginal (201 - 400)
HUNTLEY	PARSO00364	SEC0000772	.	.		IRI not Available
HUNTLEY	PATRI00365	SEC0000915	Briargate Dr	Sun City Blvd	412	Rough (Over 400)
HUNTLEY	PATRI00365	SEC0000967	Whittingham Ln	Briargate Dr	367	Marginal (201 - 400)
HUNTLEY	PATRI00365	SEC0000968	Sage Tr	Whittingham Ln	327	Marginal (201 - 400)
HUNTLEY	PEARS00366	SEC0000788	Ackman Rd	Butler Ln	212	Marginal (201 - 400)
HUNTLEY	PEARS00366	SEC0000798	Ferris lane	Butler Lane	168	Smooth (0 - 200)
HUNTLEY	PEARS00366	SEC0000804	Ferris Ln	Winne Ln	177	Smooth (0 - 200)
HUNTLEY	PENEF00367	SEC0000914	Briargate Dr	Sun City Blvd	340	Marginal (201 - 400)
HUNTLEY	PENEF00367	SEC0000965	Whittingham Ln	Briargate Dr	311	Marginal (201 - 400)

Table C-1. IRI values by road segment (continued).

Network ID	Branch ID	Section ID	From	To	IRI	Category
HUNTLEY	PENEF00367	SEC0000970	Patriot Way	Whittingham Ln	284	Marginal (201 - 400)
HUNTLEY	PENEF00367	SEC0000971	Sage Tr	Penefield Ln	382	Marginal (201 - 400)
HUNTLEY	PENNS00368	SEC0000997	Michigan Ave	Michigan Ave	259	Marginal (201 - 400)
HUNTLEY	PHEAS00369	SEC0001080	Cold Springs Dr	Ash Ct	304	Marginal (201 - 400)
HUNTLEY	PHEAS00369	SEC0001082	Ash Ct	Farm Hill Dr	274	Marginal (201 - 400)
HUNTLEY	PHILL00370	SEC0000414	W Algonquin Road	Douglas Ave	258	Marginal (201 - 400)
HUNTLEY	PINEV00372	SEC0000930	Red Alder Ave	Poplar Way	285	Marginal (201 - 400)
HUNTLEY	PINEV00372	SEC0000931	Poplar Way	Cedar Crest Ln	255	Marginal (201 - 400)
HUNTLEY	PINEW00371	SEC0000157	Woodcreek Dr E	Woodcreek Dr	198	Smooth (0 - 200)
HUNTLEY	PLUMG00373	SEC0001029	Cold Springs Dr	Laurel Ln	206	Marginal (201 - 400)
HUNTLEY	PLUMG00373	SEC0001030	Laurel Ln	Black Oak Trl	232	Marginal (201 - 400)
HUNTLEY	PLUMG00373	SEC0001031	Black Oak Trl	Tuliptree Ln	213	Marginal (201 - 400)
HUNTLEY	PLYMO00374	SEC0000579	Kreutzer Rd	Richmond Ln	197	Smooth (0 - 200)
HUNTLEY	POPLA00375	SEC0000929	Pineview Dr	Cedar Crest Ln	247	Marginal (201 - 400)
HUNTLEY	POTOM00376	SEC0000550	Nantucket Ln	Oregon Tr	111	Smooth (0 - 200)
HUNTLEY	POTOM00376	SEC0001306	Oregon Trail	Nantucket Lane	230	Marginal (201 - 400)
HUNTLEY	POTOM00376	SEC0001320	Oregon Tr	Wheatlands Wy	180	Smooth (0 - 200)
HUNTLEY	POWDE00377	SEC0000671	.	.		IRI not Available
HUNTLEY	POWER00378	SEC0001289	Illinois Route 47	Powers Rd	148	Smooth (0 - 200)
HUNTLEY	POWER00378	SEC0001290	Powers Rd	End	197	Smooth (0 - 200)
HUNTLEY	PRAIR00379	SEC0001066	Cold Springs Dr	Fox Run Ct	282	Marginal (201 - 400)
HUNTLEY	PREST00380	SEC0000346	Evendale Rd	Main St	118	Smooth (0 - 200)
HUNTLEY	PREST00380	SEC0000350	Casselberry S	Dawson St	176	Smooth (0 - 200)
HUNTLEY	PREST00380	SEC0000364	Dawson St	Evendale Rd	136	Smooth (0 - 200)
HUNTLEY	PRIME00381	SEC0000891	Henning Rd	End	294	Marginal (201 - 400)
HUNTLEY	PRIMR00382	SEC0000268	W Coventry Ln	End	225	Marginal (201 - 400)
HUNTLEY	PRINC00383	SEC0001250	.	.		IRI not Available
HUNTLEY	PRINC00383	SEC0001259	.	.		IRI not Available
HUNTLEY	PRINC00383	SEC0001260	.	.		IRI not Available
HUNTLEY	PRINC00383	SEC0001261	.	.		IRI not Available
HUNTLEY	QUAIL00384	SEC0001020	Windy Prarie Dr	White Tail Ln	243	Marginal (201 - 400)
HUNTLEY	QUALI00385	SEC0000871	Jim Dhamer Dr	End	192	Smooth (0 - 200)
HUNTLEY	RAINS00386	SEC0000181	Caldwell Dr	Dover Ct	166	Smooth (0 - 200)
HUNTLEY	RAINS00386	SEC0000284	Jamestown Rd	Kingsbury Ct	254	Marginal (201 - 400)
HUNTLEY	RAINS00386	SEC0000384	Illinois Route 47	Jamestown Rd	301	Marginal (201 - 400)
HUNTLEY	RAINS00386	SEC0000391	Kingsbury Ct	Caldwell Dr	229	Marginal (201 - 400)
HUNTLEY	RAINS00386	SEC0000505	Dover Ct	Newton Rd	206	Marginal (201 - 400)
HUNTLEY	RAINS00386	SEC0000513	Newton Rd	Edinburgh Ln	280	Marginal (201 - 400)
HUNTLEY	RAINT00387	SEC0001095	Del Webb Blvd	Bluebell Ave	326	Marginal (201 - 400)
HUNTLEY	RAINT00387	SEC0001096	Bluebell Ave	Bluebell Ave	399	Marginal (201 - 400)
HUNTLEY	RAMSD00388	SEC0000811	Donahue Dr	Enstrom Ln	175	Smooth (0 - 200)

Table C-1. IRI values by road segment (continued).

Network ID	Branch ID	Section ID	From	To	IRI	Category
HUNTLEY	RAMSD00388	SEC0000816	Malone St	Donahue Dr	139	Smooth (0 - 200)
HUNTLEY	RAYMO00389	SEC0000044	Street End	Kreutzer Road	140	Smooth (0 - 200)
HUNTLEY	REDAL00390	SEC0001217	Sun City Blvd	White Oak Rd	284	Marginal (201 - 400)
HUNTLEY	REDAL00390	SEC0001218	White Oak Rd	Pineview Dr	279	Marginal (201 - 400)
HUNTLEY	REDAL00390	SEC0001219	Pineview Dr	Cedar Crest Ln	254	Marginal (201 - 400)
HUNTLEY	REDAL00390	SEC0001222	Cedar Crest Ln	Oakwood Ave	263	Marginal (201 - 400)
HUNTLEY	REDHI00391	SEC0000903	Lowden St	Rock Island Tr	357	Marginal (201 - 400)
HUNTLEY	REDMO00392	SEC0001153	Coutryview Blvd	Applegate Dr	321	Marginal (201 - 400)
HUNTLEY	REDMO00392	SEC0001154	Applegate Dr	Helena Rd	199	Smooth (0 - 200)
HUNTLEY	REDMO00392	SEC0001157	Helena Rd	Sundance Dr	213	Marginal (201 - 400)
HUNTLEY	REDMO00392	SEC0001158	Sundance Dr	Tahoe Dr	231	Marginal (201 - 400)
HUNTLEY	REDMO00392	SEC0001159	Tahoe Dr	Carmel Ln	329	Marginal (201 - 400)
HUNTLEY	REDMO00392	SEC0001160	Carmel Ln	Meritage Ct	265	Marginal (201 - 400)
HUNTLEY	REDST00393	SEC0000924	Sundance Dr	Newport Cir	233	Marginal (201 - 400)
HUNTLEY	REDST00393	SEC0001165	Newport Cir	Newport Cir	243	Marginal (201 - 400)
HUNTLEY	REEDR00394	SEC0000453	Reed Rd	E Reed Rd	206	Marginal (201 - 400)
HUNTLEY	REEDR00394	SEC0000454	E Reed Rd	End	298	Marginal (201 - 400)
HUNTLEY	REEDR00394	SEC0000456	Haligus Road	Thornton Way	202	Marginal (201 - 400)
HUNTLEY	REEDR00394	SEC0000457	Thornton Way	Wellington Drive	83	Smooth (0 - 200)
HUNTLEY	REEDR00394	SEC0000458	West of Cambridge Drive	Wellington Drive	97	Smooth (0 - 200)
HUNTLEY	REEDR00394	SEC0000459	Reed Rd	Jamestown Rd	218	Marginal (201 - 400)
HUNTLEY	REEDR00394	SEC0000460	Jamestown Rd	Reed Rd	219	Marginal (201 - 400)
HUNTLEY	REEDR00394	SEC0000461	Illinois Route 47	Reed Rd	277	Marginal (201 - 400)
HUNTLEY	REEDR00394	SEC0000603	W Reed Rd	Reed Rd	396	Marginal (201 - 400)
HUNTLEY	REEDR00394	SEC0000608	Reed Rd	Noah Ave	198	Smooth (0 - 200)
HUNTLEY	REEDR00394	SEC0000736	Hadley Dr	Garlieb Dr	178	Smooth (0 - 200)
HUNTLEY	REEDR00394	SEC0000744	Founders Field Blvd	Hadley Dr	139	Smooth (0 - 200)
HUNTLEY	REEDR00394	SEC0000751	Founders Field Blvd	Day Dr	120	Smooth (0 - 200)
HUNTLEY	REEDR00394	SEC0000753	Vine St	Day Dr	151	Smooth (0 - 200)
HUNTLEY	REEDR00394	SEC0000761	Noah Ave	Reed Rd	167	Smooth (0 - 200)
HUNTLEY	REEDR00394	SEC0000762	Reed Rd	Vine St	142	Smooth (0 - 200)
HUNTLEY	REEDR00394	SEC0001302	Illinois Route 47	Reed Rd	556	Rough (Over 400)
HUNTLEY	REEDR00394	SEC0001325	Garlieb Dr	End	624	Rough (Over 400)
HUNTLEY	REGEN00395	SEC0000956	Route 47	Access Route to Walmart	121	Smooth (0 - 200)
HUNTLEY	REGEN00395	SEC0001050	Princeton Drive	Farm Hill Drive	92	Smooth (0 - 200)
HUNTLEY	REGEN00395	SEC0001251	Regency Pkwy	Princeton Drive	167	Smooth (0 - 200)
HUNTLEY	REGEN00395	SEC0001257	Farm Hill Drive	N Entr to Deer Pth of Hntly	154	Smooth (0 - 200)
HUNTLEY	REGEN00395	SEC0001287	Access Route to Walmart	N/A		IRI not Available
HUNTLEY	REGEN00395	SEC0001292	N Entr to Deer Pth of Hntly	Kreutze Road		IRI not Available
HUNTLEY	RICHM00396	SEC0000580	Kinzie Ln	Plymouth Ln	157	Smooth (0 - 200)
HUNTLEY	RICHM00396	SEC0000581	Carver Ln	Kinzie Ln	269	Marginal (201 - 400)

Table C-1. IRI values by road segment (continued).

Network ID	Branch ID	Section ID	From	To	IRI	Category
HUNTLEY	RICHM00396	SEC0000584	Elliot Ln	Plymouth Ln	192	Smooth (0 - 200)
HUNTLEY	RICHM00396	SEC0000592	Lasalle Ln	Carver Ln	215	Marginal (201 - 400)
HUNTLEY	RICHM00396	SEC0000597	Fitzgerald Ln	Lasalle Ln	201	Marginal (201 - 400)
HUNTLEY	RITZC00397	SEC0000828	.	.		IRI not Available
HUNTLEY	RIVER00398	SEC0000021	Del Webb Blvd	W Willow Creek Ln	326	Marginal (201 - 400)
HUNTLEY	RIVER00398	SEC0000640	W Willow Creek Ln	Sweetwater Ln	254	Marginal (201 - 400)
HUNTLEY	RIVER00398	SEC0001280	Sweetwater Ln	Spring Creek Dr	286	Marginal (201 - 400)
HUNTLEY	RIVER00399	SEC0000239	W Kishwaukee Ln	W Kishwaukee Ln	262	Marginal (201 - 400)
HUNTLEY	RIVER00400	SEC0000387	Brighton Lane	Scott Drive	171	Smooth (0 - 200)
HUNTLEY	RIVER00400	SEC0000602	Brighton Lane	Ashley Street	171	Smooth (0 - 200)
HUNTLEY	RIVER00401	SEC0000117	Stonewater Crossing	End	298	Marginal (201 - 400)
HUNTLEY	ROBBC00402	SEC0000847	.	.		IRI not Available
HUNTLEY	ROBIN00403	SEC0001243	Blue Bird Ln	Meadowlark Ln	259	Marginal (201 - 400)
HUNTLEY	ROCKC00404	SEC0001086	Rock Creek Cir	Farm Hill Dr	337	Marginal (201 - 400)
HUNTLEY	ROCKC00404	SEC0001101	Farm Hill Dr	Rock Creek Cir	225	Marginal (201 - 400)
HUNTLEY	ROCKI00405	SEC0000896	Red Hills Rd	Beaver Dam Ln	265	Marginal (201 - 400)
HUNTLEY	ROCKI00405	SEC0000897	Beaver Dam Ln	Moraine Hills Dr	256	Marginal (201 - 400)
HUNTLEY	ROCKI00405	SEC0000960	Clanyard Rd	Palisades Ave	344	Marginal (201 - 400)
HUNTLEY	ROCKI00405	SEC0000961	Palisades Ave	Red Hills Rd	267	Marginal (201 - 400)
HUNTLEY	ROCKI00405	SEC0000962	Moraine Hills Dr	End	265	Marginal (201 - 400)
HUNTLEY	ROCKT00406	SEC0000985	Green Meadows Ave	Crestview Dr	318	Marginal (201 - 400)
HUNTLEY	ROLLI00407	SEC0001128	Flowerwood Ln	Fieldstone Dr	256	Marginal (201 - 400)
HUNTLEY	RONAL00408	SEC0000436	N Church St	Cindy Jo Ave	188	Smooth (0 - 200)
HUNTLEY	ROOSE00409	SEC0001149	Muir Dr	Countryview Blvd	357	Marginal (201 - 400)
HUNTLEY	ROOSE00409	SEC0001150	Woodgrove Dr	Muir Dr	316	Marginal (201 - 400)
HUNTLEY	ROOSE00409	SEC0001152	Woodgrove Dr	Woodgrove Dr	234	Marginal (201 - 400)
HUNTLEY	RUGH00410	SEC0000829	.	.		IRI not Available
HUNTLEY	RUSHM00411	SEC0000159	Haligus Rd	Grand Canyon Ave	131	Smooth (0 - 200)
HUNTLEY	RUSSE00412	SEC0000662	.	.		IRI not Available
HUNTLEY	RUSSE00412	SEC0000663	.	.		IRI not Available
HUNTLEY	RUSSE00413	SEC0001201	Scarlet Rd	Tawny Ln	224	Marginal (201 - 400)
HUNTLEY	RUTHR00414	SEC0000530	Kiley Dr	Main St	237	Marginal (201 - 400)
HUNTLEY	RUTHR00414	SEC0000544	Douglas Ave	Kiley Dr	247	Marginal (201 - 400)
HUNTLEY	RUTHR00414	SEC0000637	W Algonquin Road	Douglas Ave	250	Marginal (201 - 400)
HUNTLEY	RUTHR00414	SEC0000698	Kiley Dr	Main St	206	Marginal (201 - 400)
HUNTLEY	SADDL00418	SEC0000869	Horseshoe Tr	End	376	Marginal (201 - 400)
HUNTLEY	SAFFR00419	SEC0001191	Azalea Ridge	Daffodil Dr	231	Marginal (201 - 400)
HUNTLEY	SAFFR00419	SEC0001192	Daffodil Dr	Lilly Ln	212	Marginal (201 - 400)
HUNTLEY	SAGED00420	SEC0000972	Woodland Trl	Patriot Way	609	Rough (Over 400)
HUNTLEY	SALIN00421	SEC0001174	Carmel Ct	Redmond Dr	244	Marginal (201 - 400)
HUNTLEY	SALIN00421	SEC0001176	Clanyard Rd	Carmel Ct	234	Marginal (201 - 400)

Table C-1. IRI values by road segment (continued).

Network ID	Branch ID	Section ID	From	To	IRI	Category
HUNTLEY	SAMAN00422	SEC0001285	McGlade Dr	Sarah Ave		IRI not Available
HUNTLEY	SAMAN00422	SEC0001291	Powers Rd	McGlade Dr	243	Marginal (201 - 400)
HUNTLEY	SANDW00423	SEC0000861	Section Break	Freeman Rd	287	Marginal (201 - 400)
HUNTLEY	SANDW00423	SEC0000940	Jim Dhamer Dr	Section Break	203	Marginal (201 - 400)
HUNTLEY	SANTA00424	SEC0000526	Loop	Loop	284	Marginal (201 - 400)
HUNTLEY	SANTA00424	SEC0000542	Loop	Sante Fe Tr	269	Marginal (201 - 400)
HUNTLEY	SANTA00425	SEC0000528	Santa Fe Ct	Nantucket Ln	149	Smooth (0 - 200)
HUNTLEY	SANTA00425	SEC0000543	Wheatlands Wy	Santa Fe Ct	158	Smooth (0 - 200)
HUNTLEY	SARAH00426	SEC0001288	Hntly Springs Retirement	N/A		IRI not Available
HUNTLEY	SARAH00426	SEC0001324	Powers Road	Hntly Springs Retirement	236	Marginal (201 - 400)
HUNTLEY	SAVAN00427	SEC0001310	Savannah Ct	Northbridge Dr	203	Marginal (201 - 400)
HUNTLEY	SAWGR00428	SEC0000438	Concord Ln	Eastwood Dr	112	Smooth (0 - 200)
HUNTLEY	SAWGR00428	SEC0000439	Eastwood Dr	Northbridge Dr	184	Smooth (0 - 200)
HUNTLEY	SAWYE00429	SEC0000789	Ackman Rd	Clinnin Ln	259	Marginal (201 - 400)
HUNTLEY	SAWYE00429	SEC0000793	Clinnin Ln	Butler Ln	244	Marginal (201 - 400)
HUNTLEY	SAWYE00429	SEC0000799	Butler Ln	Farris Ln	170	Smooth (0 - 200)
HUNTLEY	SAWYE00429	SEC0000801	Ferris Lane	Winne Lane	121	Smooth (0 - 200)
HUNTLEY	SAWYE00429	SEC0000802	Street End	Winne Lane	170	Smooth (0 - 200)
HUNTLEY	SAWYE00429	SEC0000807	Sinnett St	Ackman Rd	194	Smooth (0 - 200)
HUNTLEY	SCARL00430	SEC0000951	Tawny Ln	Copperwynd Rd	277	Marginal (201 - 400)
HUNTLEY	SCARL00430	SEC0000954	Burgundy Way	Tawny Ln	204	Marginal (201 - 400)
HUNTLEY	SCARL00430	SEC0001200	Russet Ln	Burgundy Way	272	Marginal (201 - 400)
HUNTLEY	SCENI00431	SEC0001074	Cold Springs Dr	Oak Grove Dr	345	Marginal (201 - 400)
HUNTLEY	SCHAF00432	SEC0000720	Weltzien St	Weltzien St	148	Smooth (0 - 200)
HUNTLEY	SCHUR00415	SEC0000171	Main St	Mill St	267	Marginal (201 - 400)
HUNTLEY	SCOTT00433	SEC0000383	Thornton Way	Haligus Road	292	Marginal (201 - 400)
HUNTLEY	SCOTT00433	SEC0000386	Riverside Drive	Thornton Way	190	Smooth (0 - 200)
HUNTLEY	SCOTT00433	SEC0000388	Bennington Drive	Riverside Drive	214	Marginal (201 - 400)
HUNTLEY	SEDGE00434	SEC0000133	Nottingham Dr	W Stratford Ln	200	Smooth (0 - 200)
HUNTLEY	SEDGE00434	SEC0000184	Stonebridge Ln	Nottingham Dr	189	Smooth (0 - 200)
HUNTLEY	SHADY00435	SEC0000000	Bloomfield Dr	Barton Ave	259	Marginal (201 - 400)
HUNTLEY	SHELD00436	SEC0000499	Caldwell Dr	Berkshire Ln	268	Marginal (201 - 400)
HUNTLEY	SHENA00437	SEC0000101	Haligus Rd	End	285	Marginal (201 - 400)
HUNTLEY	SHENA00438	SEC0000103	Haligus Rd	Wing Pointe Dr	181	Smooth (0 - 200)
HUNTLEY	SIERR00439	SEC0001236	Grainery Ln	Ivy Dr	179	Smooth (0 - 200)
HUNTLEY	SILVE00440	SEC0001231	Oakwood Ave	Ivy Dr	216	Marginal (201 - 400)
HUNTLEY	SINNE00441	SEC0000806	Enstrom Ln	Sawyer St	147	Smooth (0 - 200)
HUNTLEY	SISTE00442	SEC0000668	.	.		IRI not Available
HUNTLEY	SMITH00443	SEC0000099	Smith Drive	Smith Drive	383	Marginal (201 - 400)
HUNTLEY	SMITH00444	SEC0000022	Giordano Court	Allison Court	482	Rough (Over 400)
HUNTLEY	SMITH00444	SEC0000076	Smith Court	Smith Court	389	Marginal (201 - 400)

Table C-1. IRI values by road segment (continued).

Network ID	Branch ID	Section ID	From	To	IRI	Category
HUNTLEY	SMITH00444	SEC0000077	Giordano Court	Smith Court	370	Marginal (201 - 400)
HUNTLEY	SMITH00444	SEC0000636	Smith Court	Kreutzer Road	399	Marginal (201 - 400)
HUNTLEY	SMITH00444	SEC0000863	Allison Court	Kreutzer Road	440	Rough (Over 400)
HUNTLEY	SMYRT00416	SEC0000161	Main St	Mill St	290	Marginal (201 - 400)
HUNTLEY	SMYRT00416	SEC0000298	S Myrtle St	Grove St	338	Marginal (201 - 400)
HUNTLEY	SMYRT00416	SEC0000311	Mill St	S Myrtle St	241	Marginal (201 - 400)
HUNTLEY	SOMER00445	SEC0000011	Compton Drive	Dunhill Drive	205	Marginal (201 - 400)
HUNTLEY	SOMER00445	SEC0000633	Hanley Lane	Longfield Drive	209	Marginal (201 - 400)
HUNTLEY	SOMER00445	SEC0000634	Bennington Drive	Hanley lane	252	Marginal (201 - 400)
HUNTLEY	SOMER00445	SEC0000635	Bennington Drive	Compton Drive	157	Smooth (0 - 200)
HUNTLEY	SONGB00446	SEC0001015	Windy Prarie Dr	Windy Prarie Ct	215	Marginal (201 - 400)
HUNTLEY	SPRIN00447	SEC0000040	North End	River Park Dr	266	Marginal (201 - 400)
HUNTLEY	SPRIN00447	SEC0001247	River Park Dr	South End	361	Marginal (201 - 400)
HUNTLEY	STARV00448	SEC0000909	Castle Rock Dr	Lowden St	309	Marginal (201 - 400)
HUNTLEY	STARV00448	SEC0001141	Wedgemere Dr	Castle Rock Dr	342	Marginal (201 - 400)
HUNTLEY	STATL00449	SEC0000729	Grimley St	Fenwick Ln	298	Marginal (201 - 400)
HUNTLEY	STERL00450	SEC0000246	Windsor Ct	Suderlin Dr	350	Marginal (201 - 400)
HUNTLEY	STOCK00451	SEC0000478	Jamestown Rd	Balmoral Dr	255	Marginal (201 - 400)
HUNTLEY	STONE00452	SEC0001063	Woodridge Dr	Cold Springs Dr	331	Marginal (201 - 400)
HUNTLEY	STONE00452	SEC0001064	Woodridge Dr	End	412	Rough (Over 400)
HUNTLEY	STONE00453	SEC0000977	Timber Creek Dr	Woodland Tr	223	Marginal (201 - 400)
HUNTLEY	STONE00454	SEC0000185	Wildrose Dr	Sedgewick Dr	182	Smooth (0 - 200)
HUNTLEY	STONE00454	SEC0000187	Greenbrier Ln	End	200	Smooth (0 - 200)
HUNTLEY	STONE00454	SEC0000191	Sedgewick Dr	Greenbrier Ln	194	Smooth (0 - 200)
HUNTLEY	STONE00455	SEC0000033	Rock Springs Ln	Del Webb Blvd	255	Marginal (201 - 400)
HUNTLEY	STONE00455	SEC0000058	Millbrook Dr	Rock Springs Ln	294	Marginal (201 - 400)
HUNTLEY	STONE00455	SEC0000104	Riverview Ct	Millbrook Dr	271	Marginal (201 - 400)
HUNTLEY	STONE00455	SEC0000123	W Deer Meadow Ln	Riverview Ct	172	Smooth (0 - 200)
HUNTLEY	STONE00455	SEC0000242	W Bull Ridge Dr	W Deer Meadow Ln	172	Smooth (0 - 200)
HUNTLEY	STONE00455	SEC0000255	W Coventry Ln	W Bull Ridge Dr	320	Marginal (201 - 400)
HUNTLEY	STONE00455	SEC0000281	Bellflower Ln	W Coventry Ln	300	Marginal (201 - 400)
HUNTLEY	STONE00455	SEC0000288	W Summerview Dr	Bellflower Ln	176	Smooth (0 - 200)
HUNTLEY	STONE00455	SEC0000289	Greenway Dr	Big Horn Dr	169	Smooth (0 - 200)
HUNTLEY	STONE00455	SEC0000292	Heatherdale Ln	W Summerview Dr	207	Marginal (201 - 400)
HUNTLEY	STONE00455	SEC0000294	Nelson Dr	Greenway Dr	231	Marginal (201 - 400)
HUNTLEY	STONE00455	SEC0000299	Maplewood Ave	Heatherdale Ln	262	Marginal (201 - 400)
HUNTLEY	STONE00455	SEC0000300	Maplewood Ave	Nelson Dr	269	Marginal (201 - 400)
HUNTLEY	SUMME00456	SEC0000028	Bittersweet Ln	Jasmine Ln	155	Smooth (0 - 200)
HUNTLEY	SUMME00456	SEC0000047	Honeysuckle Dr	Bittersweet Ln	173	Smooth (0 - 200)
HUNTLEY	SUMME00456	SEC0000079	Countryview Blvd	Honeysuckle Dr	178	Smooth (0 - 200)
HUNTLEY	SUMME00456	SEC0001122	Jasmine Ln	Juneberry Ln	191	Smooth (0 - 200)

Table C-1. IRI values by road segment (continued).

Network ID	Branch ID	Section ID	From	To	IRI	Category
HUNTLEY	SUMME00457	SEC0000269	Morning Glory Ln	Wildrose Dr	133	Smooth (0 - 200)
HUNTLEY	SUMME00457	SEC0000279	Big Horn Dr	Morning Glory Ln	174	Smooth (0 - 200)
HUNTLEY	SUMME00457	SEC0000283	Stonewater Crossing	Big Horn Dr	157	Smooth (0 - 200)
HUNTLEY	SUNBU00459	SEC0000355	Fleetwood St	Central Park Blvd	188	Smooth (0 - 200)
HUNTLEY	SUNBU00459	SEC0000557	Haligus Rd	Fleetwood St	263	Marginal (201 - 400)
HUNTLEY	SUNCI00458	SEC0000911	Penefield Ln	Countryview Blvd	112	Smooth (0 - 200)
HUNTLEY	SUNCI00458	SEC0000920	Red Alder Ave	Penefield Ln	93	Smooth (0 - 200)
HUNTLEY	SUNCI00458	SEC0000922	Crestview Dr	Oakwood Ave	118	Smooth (0 - 200)
HUNTLEY	SUNCI00458	SEC0000923	Oakwood Ave	Patriot Way	113	Smooth (0 - 200)
HUNTLEY	SUNCI00458	SEC0000928	Patriot way	Red Alder Ave	106	Smooth (0 - 200)
HUNTLEY	SUNCI00458	SEC0000935	Vineyard Dr	Crestview Dr	111	Smooth (0 - 200)
HUNTLEY	SUNCI00458	SEC0000989	Michigan Ave	Vineyard Dr	141	Smooth (0 - 200)
HUNTLEY	SUNCI00458	SEC0000990	Del Webb Blvd	Michigan Ave	160	Smooth (0 - 200)
HUNTLEY	SUNDA00460	SEC0001161	Redmond Dr	Tahoe Dr	325	Marginal (201 - 400)
HUNTLEY	SUNDA00460	SEC0001163	Tahoe Dr	Redstone Dr	252	Marginal (201 - 400)
HUNTLEY	SUNDA00460	SEC0001164	Redstone Dr	MesaSt	237	Marginal (201 - 400)
HUNTLEY	SUNDE00461	SEC0000140	Covey Ln	Chatfield Crossing	273	Marginal (201 - 400)
HUNTLEY	SUNDE00461	SEC0000153	Ludbury Ridge	Covey Ln	264	Marginal (201 - 400)
HUNTLEY	SUNDE00461	SEC0000203	Verbend Path	Ludbury Ridge	313	Marginal (201 - 400)
HUNTLEY	SUNDE00461	SEC0000244	Suderlin Dr	Verbend Path	292	Marginal (201 - 400)
HUNTLEY	SUNIO00417	SEC0000817	S Union Road	S Union Road	358	Marginal (201 - 400)
HUNTLEY	SUNIO00417	SEC0000818	S Union Road	S Union Road	230	Marginal (201 - 400)
HUNTLEY	SUNIO00417	SEC0001336	S Union Rd	Ackman Rd		IRI not Available
HUNTLEY	SUNIO00417	SEC0001337	S Union Rd	Talamore Blvd	230	Marginal (201 - 400)
HUNTLEY	SUNIO00417	SEC0001339	Talamore Blvd	S Union Rd	358	Marginal (201 - 400)
HUNTLEY	SUNSE00462	SEC0000362	Heinz Ave	Mill St	255	Marginal (201 - 400)
HUNTLEY	SUNSE00462	SEC0000697	End	Heinz Ave	223	Marginal (201 - 400)
HUNTLEY	SWEET00463	SEC0000031	W Willow Creek Ln	River Park Dr	289	Marginal (201 - 400)
HUNTLEY	SWEET00463	SEC0000045	Del Webb Blvd	W Willow Creek Ln	305	Marginal (201 - 400)
HUNTLEY	SYCAM00464	SEC0000867	Cold Springs Dr	End	364	Marginal (201 - 400)
HUNTLEY	TAHOE00465	SEC0001162	Redmond Dr	Sundance Dr	285	Marginal (201 - 400)
HUNTLEY	TALAM00466	SEC0000819	Enstrom Ln	S Union Rd	204	Marginal (201 - 400)
HUNTLEY	TALAM00466	SEC0000821	Founders Field Blvd	Enstrom Ln	167	Smooth (0 - 200)
HUNTLEY	TALAM00466	SEC0000840	Illinois Route 47	Keating Dr	217	Marginal (201 - 400)
HUNTLEY	TALAM00466	SEC0000843	Keating Dr	Kaslow Ln	131	Smooth (0 - 200)
HUNTLEY	TALAM00466	SEC0000844	Kaslow Ln	Founders Field Blvd	147	Smooth (0 - 200)
HUNTLEY	TALLO00467	SEC0000859	Oak Groove Dr	End	363	Marginal (201 - 400)
HUNTLEY	TANGL00468	SEC0000125	Nealy Rd	Morgan Wy	512	Rough (Over 400)
HUNTLEY	TANGL00468	SEC0000154	Bonaire Rd	Nealy Rd	255	Marginal (201 - 400)
HUNTLEY	TANGL00468	SEC0000210	Delaney Rd	Bonaire Rd	218	Marginal (201 - 400)
HUNTLEY	TAWNY00469	SEC0000950	Scarlet Rd	Copper Ln	231	Marginal (201 - 400)

Table C-1. IRI values by road segment (continued).

Network ID	Branch ID	Section ID	From	To	IRI	Category
HUNTLEY	TEMPL00470	SEC0000768	Ackman Rd	Hollister Ct	250	Marginal (201 - 400)
HUNTLEY	TEMPL00470	SEC0000771	Hollister Ct	Parsons Ct	111	Smooth (0 - 200)
HUNTLEY	TEMPL00470	SEC0000773	Parsons Ct	Lattimer St	292	Marginal (201 - 400)
HUNTLEY	TEMPL00470	SEC0000774	Lattimer St	Devine Ct	151	Smooth (0 - 200)
HUNTLEY	TEMPL00470	SEC0000781	Devine Ct	Lawson St	167	Smooth (0 - 200)
HUNTLEY	TEMPL00470	SEC0000782	Lawson St	Oakley Ct	309	Marginal (201 - 400)
HUNTLEY	THORN00471	SEC0000381	Wakefield Lane	Scott Drive	280	Marginal (201 - 400)
HUNTLEY	THORN00471	SEC0000465	Haverhill Lane	Reed Road	319	Marginal (201 - 400)
HUNTLEY	THORN00471	SEC0000473	Thornton Way	Haverhill Lane	230	Marginal (201 - 400)
HUNTLEY	THORN00471	SEC0000477	Haverhill Lane	Wakefield Lane	238	Marginal (201 - 400)
HUNTLEY	THORN00471	SEC0000487	Wakefield Lane	Haverhill Lane	254	Marginal (201 - 400)
HUNTLEY	TIMBE00472	SEC0000908	Dearborn Tr	Crestview Dr	281	Marginal (201 - 400)
HUNTLEY	TIMBE00472	SEC0000973	Forestview Ct	Section Break	205	Marginal (201 - 400)
HUNTLEY	TIMBE00472	SEC0001205	Stone Hill Dr	Dearborn Tr	182	Smooth (0 - 200)
HUNTLEY	TIMBE00472	SEC0001206	Westridge Ct	Stone Hill Dr	231	Marginal (201 - 400)
HUNTLEY	TIMBE00472	SEC0001207	Section Break	Westridge Ct	284	Marginal (201 - 400)
HUNTLEY	TIMBE00472	SEC0001208	Forestview Ct	Section Break	292	Marginal (201 - 400)
HUNTLEY	TIMER00473	SEC0000661	Russell Dr	Timer Dr E	185	Smooth (0 - 200)
HUNTLEY	TIMER00474	SEC0000223	Timer Dr	Douglas Ave	194	Smooth (0 - 200)
HUNTLEY	TIMER00475	SEC0000660	Douglas Ave	Russell Dr	217	Marginal (201 - 400)
HUNTLEY	TRAVE00476	SEC0000910	Muir Dr	End	440	Rough (Over 400)
HUNTLEY	TULIP00477	SEC0000026	Plum Grove Rd	End	236	Marginal (201 - 400)
HUNTLEY	TULIP00477	SEC0001032	Plum Grove Rd	Black Oak Trl	187	Smooth (0 - 200)
HUNTLEY	VERBE00478	SEC0000204	Windsor Dr	Sunderlin Dr	361	Marginal (201 - 400)
HUNTLEY	VICTO00479	SEC0000509	Abbey Rd	Caldwell Dr	285	Marginal (201 - 400)
HUNTLEY	VILLA00480	SEC0001248	.	.		IRI not Available
HUNTLEY	VINEY00481	SEC0000934	Abbington Dr	Grainery Ln	183	Smooth (0 - 200)
HUNTLEY	VINEY00481	SEC0000936	Sun City Blvd	Abbington Dr	259	Marginal (201 - 400)
HUNTLEY	VINEY00481	SEC0001238	Grainery Ln	Canary Ln	183	Smooth (0 - 200)
HUNTLEY	VIOLA00482	SEC0001187	Daffodil Dr	Daphne Dr	300	Marginal (201 - 400)
HUNTLEY	VIOLA00482	SEC0001188	Azalea Ridge	Daffodil Dr	259	Marginal (201 - 400)
HUNTLEY	WAKEF00490	SEC0000492	Thornton Way	Thornton Way	217	Marginal (201 - 400)
HUNTLEY	WALES00491	SEC0000833	.	.		IRI not Available
HUNTLEY	WDEER00483	SEC0000136	Stonewater Crossing	Brookwood Dr	133	Smooth (0 - 200)
HUNTLEY	WEDGE00492	SEC0000904	Chanwahon Rd	Starved Rock Pl	205	Marginal (201 - 400)
HUNTLEY	WEDGE00492	SEC0000905	Lowden St	End	465	Rough (Over 400)
HUNTLEY	WEDGE00492	SEC0001134	Starved Rock Pl	Dixon Springs Ln	255	Marginal (201 - 400)
HUNTLEY	WEDGE00492	SEC0001135	Palisades Ave	Chanwahon Rd	226	Marginal (201 - 400)
HUNTLEY	WEDGE00492	SEC0001143	Dixon Springs Ln	Castle Rock Dr	275	Marginal (201 - 400)
HUNTLEY	WEDGE00492	SEC0001144	Castle Rock Dr	Lowden St	235	Marginal (201 - 400)
HUNTLEY	WELLI00493	SEC0000462	Ashley Street	Reed Road	225	Marginal (201 - 400)

Table C-1. IRI values by road segment (continued).

Network ID	Branch ID	Section ID	From	To	IRI	Category
HUNTLEY	WELLI00493	SEC0000470	Ashley Street	Brighton Lane	163	Smooth (0 - 200)
HUNTLEY	WELLI00493	SEC0000474	Bennington Drive	Brighton Lane	176	Smooth (0 - 200)
HUNTLEY	WELSH00494	SEC0000614	Edinburgh Ln	Abbey Rd	287	Marginal (201 - 400)
HUNTLEY	WELTZ00495	SEC0000718	Kelley Ln	End	422	Rough (Over 400)
HUNTLEY	WELTZ00495	SEC0000721	Schaffner Dr	Kelley Ln	130	Smooth (0 - 200)
HUNTLEY	WELTZ00495	SEC0000722	Schaffner Dr	Schaffner Dr	137	Smooth (0 - 200)
HUNTLEY	WELTZ00495	SEC0000723	Kelley Ln	Schaffner Dr	164	Smooth (0 - 200)
HUNTLEY	WEMBL00496	SEC0000206	Delaney Rd	Nealy Rd	308	Marginal (201 - 400)
HUNTLEY	WESTD00497	SEC0001022	Del Webb Blvd	Shirley Ln	227	Marginal (201 - 400)
HUNTLEY	WESTD00497	SEC0001023	Shirley Ln	Shirley Ln	217	Marginal (201 - 400)
HUNTLEY	WESTD00497	SEC0001024	Shirley Ln	End	423	Rough (Over 400)
HUNTLEY	WESTM00499	SEC0000001	Ludbury Ct	Westmore Rd	300	Marginal (201 - 400)
HUNTLEY	WESTM00499	SEC0000055	Bloomfield Dr	Borhart Dr	309	Marginal (201 - 400)
HUNTLEY	WESTM00499	SEC0000061	Borhart Dr	Chatfield Crossing	258	Marginal (201 - 400)
HUNTLEY	WESTM00499	SEC0000067	Chatfield Crossing	Covey Ln	251	Marginal (201 - 400)
HUNTLEY	WESTM00499	SEC0000074	Covey Ln	Ludbury Ridge	297	Marginal (201 - 400)
HUNTLEY	WESTR00500	SEC0000975	Timber Creek Dr	End	384	Marginal (201 - 400)
HUNTLEY	WESTS00498	SEC0001025	Dendrel Rd	Dendrel Rd	241	Marginal (201 - 400)
HUNTLEY	WHAMP00484	SEC0000115	Kensington Dr	End	400	Marginal (201 - 400)
HUNTLEY	WHEAT00501	SEC0000541	Allegheny Pass	Midwest Ave	160	Smooth (0 - 200)
HUNTLEY	WHEAT00501	SEC0000695	Evandale Rd	Wheatlands Wy	135	Smooth (0 - 200)
HUNTLEY	WHEAT00501	SEC0000696	Evandale Rd	Wheatlands Wy	165	Smooth (0 - 200)
HUNTLEY	WHEAT00502	SEC0001305	Potomac Dr	Santa Fe Tr	185	Smooth (0 - 200)
HUNTLEY	WHISP00503	SEC0000866	Cold Springs Dr	End	379	Marginal (201 - 400)
HUNTLEY	WHITE00504	SEC0001220	Red Alder Ave	Pineview Dr	266	Marginal (201 - 400)
HUNTLEY	WHITE00505	SEC0001019	Windy Prarie Dr	Quail Ridge DR	225	Marginal (201 - 400)
HUNTLEY	WHITT00506	SEC0000969	Patriot Way	Penefield Ln	330	Marginal (201 - 400)
HUNTLEY	WILDF00507	SEC0001119	Lilac Ln	Dakota Fields St	235	Marginal (201 - 400)
HUNTLEY	WILDR00508	SEC0000093	W Stratford Ln	Del Webb Blvd	285	Marginal (201 - 400)
HUNTLEY	WILDR00508	SEC0000134	Brookwood Dr	W Stratford Ln	248	Marginal (201 - 400)
HUNTLEY	WILDR00508	SEC0000151	W Tail Grass Tr	Brookwood Dr	216	Marginal (201 - 400)
HUNTLEY	WILDR00508	SEC0000186	Stonebridge Ln	W Tail Grass Tr	184	Smooth (0 - 200)
HUNTLEY	WILDR00508	SEC0000194	W Tail Grass Tr	Stonebridge Ln	244	Marginal (201 - 400)
HUNTLEY	WILDR00508	SEC0000219	W Essex Ln	W Tail Grass Tr	228	Marginal (201 - 400)
HUNTLEY	WILDR00508	SEC0000252	W Coventry Ln	W Essex Ln	261	Marginal (201 - 400)
HUNTLEY	WILDR00508	SEC0000263	W Summerview Dr	W Coventry Ln	230	Marginal (201 - 400)
HUNTLEY	WILDR00508	SEC0000273	Big Horn Dr	W Summerview Dr	217	Marginal (201 - 400)
HUNTLEY	WILDW00509	SEC0000029	Dakota Fields Dr	Winterberry Ln	198	Smooth (0 - 200)
HUNTLEY	WILLI00510	SEC0000754	Cummings St	Founders Field Blvd	213	Marginal (201 - 400)
HUNTLEY	WILLI00510	SEC0000757	Brunschon Ln	Cummings St	174	Smooth (0 - 200)
HUNTLEY	WILLI00510	SEC0000759	Day Dr	Brunschon Ln	163	Smooth (0 - 200)

Table C-1. IRI values by road segment (continued).

Network ID	Branch ID	Section ID	From	To	IRI	Category
HUNTLEY	WILSH00511	SEC0000105	Wilshire Wy	End	401	Rough (Over 400)
HUNTLEY	WILSH00512	SEC0000082	Messiner Ct	Countryveiw Blvd	177	Smooth (0 - 200)
HUNTLEY	WILSH00512	SEC0000100	Wilshire Ct	Messiner Ct	171	Smooth (0 - 200)
HUNTLEY	WILSH00512	SEC0000114	Bloomfield Dr	Wilshire Ct	190	Smooth (0 - 200)
HUNTLEY	WINDI00513	SEC00001069	Cold Springs Dr	Winding Creek Loop	322	Marginal (201 - 400)
HUNTLEY	WINDI00513	SEC00001070	Winding Creek Loop	Cold Springs Dr	305	Marginal (201 - 400)
HUNTLEY	WINDS00514	SEC0000257	Windsor Dr	End	383	Marginal (201 - 400)
HUNTLEY	WINDS00515	SEC0000121	Borhart Dr	Bloomfield Dr	321	Marginal (201 - 400)
HUNTLEY	WINDS00515	SEC0000144	Chatfield Crossing	Borhart Dr	249	Marginal (201 - 400)
HUNTLEY	WINDS00515	SEC0000202	Verbend Path	Chatfield Crossing	210	Marginal (201 - 400)
HUNTLEY	WINDS00515	SEC0000245	Sterling Ln	Verbend Path	279	Marginal (201 - 400)
HUNTLEY	WINDS00515	SEC0000258	Windsor Ct	Sterling Ln	270	Marginal (201 - 400)
HUNTLEY	WINDS00515	SEC0000266	Windsor Ct	End	347	Marginal (201 - 400)
HUNTLEY	WINDY00516	SEC0000892	Songbird Ln	End	340	Marginal (201 - 400)
HUNTLEY	WINDY00517	SEC00001009	Del Webb Blvd	White Tail Ln	287	Marginal (201 - 400)
HUNTLEY	WINDY00517	SEC00001010	White Tail Ln	Quail Ridge Dr	170	Smooth (0 - 200)
HUNTLEY	WINDY00517	SEC00001011	Quail Ridge Dr	Foxtail Ln	210	Marginal (201 - 400)
HUNTLEY	WINDY00517	SEC00001012	Foxtail Ln	Songbird Ln	214	Marginal (201 - 400)
HUNTLEY	WINDY00517	SEC00001013	Songbird Ln	Windy Prairie Dr	251	Marginal (201 - 400)
HUNTLEY	WINDY00517	SEC00001014	Windy Prairie Dr	Songbird Ln	265	Marginal (201 - 400)
HUNTLEY	WINGP00518	SEC0000042	Haligus Rd	Bayou Ct	157	Smooth (0 - 200)
HUNTLEY	WINGP00518	SEC0000057	Haligus Rd	Shenandoah Dr	132	Smooth (0 - 200)
HUNTLEY	WINGP00518	SEC0000059	Shenandoah Dr	Cape Cod Ln	205	Marginal (201 - 400)
HUNTLEY	WINNE00519	SEC0000803	Pearsall Drive	Sawyer Stret	149	Smooth (0 - 200)
HUNTLEY	WINTE00520	SEC0000014	Dakota Fields Dr	Fallow Dr	212	Marginal (201 - 400)
HUNTLEY	WINTE00520	SEC0000015	Fallow Dr	Wildwood Ln	181	Smooth (0 - 200)
HUNTLEY	WINTE00520	SEC0000017	Wildwood Ln	Honeysuckle Dr	200	Smooth (0 - 200)
HUNTLEY	WISCO00521	SEC0000993	Michigan Ave	Wisconsin Cir	210	Marginal (201 - 400)
HUNTLEY	WISCO00521	SEC0000994	Wisconsin Cir	Michigan Ave	307	Marginal (201 - 400)
HUNTLEY	WKISH00485	SEC0000129	River Terrace Ln	Stonewater Crossing	275	Marginal (201 - 400)
HUNTLEY	WKISH00485	SEC0000243	Stonewater Crossing	River Terrace Ln	293	Marginal (201 - 400)
HUNTLEY	WKISH00485	SEC0000659	River Terrace Ln	River Terrace Ln	271	Marginal (201 - 400)
HUNTLEY	WOLFD00522	SEC0000422	Oakcrest Dr	End	303	Marginal (201 - 400)
HUNTLEY	WOODC00524	SEC0000119	Pine Wy	Daniel Ln	222	Marginal (201 - 400)
HUNTLEY	WOODC00524	SEC0000145	Davey Dr	Pine Wy	257	Marginal (201 - 400)
HUNTLEY	WOODC00524	SEC0000190	Dean St	Davey Dr	160	Smooth (0 - 200)
HUNTLEY	WOODC00524	SEC0000609	.	.		IRI not Available
HUNTLEY	WOODC00524	SEC0000610	.	.		IRI not Available
HUNTLEY	WOODC00525	SEC0000656	.	.		IRI not Available
HUNTLEY	WOODC00526	SEC0000655	.	.		IRI not Available
HUNTLEY	WOODG00527	SEC00001151	Roosevelt Dr	Roosevelt Dr	267	Marginal (201 - 400)

Table C-1. IRI values by road segment (continued).

Network ID	Branch ID	Section ID	From	To	IRI	Category
HUNTLEY	WOODL00528	SEC0000916	Dearborn Tr	Crestview Dr	329	Marginal (201 - 400)
HUNTLEY	WOODL00528	SEC0000974	Section Break	Sage Tr	261	Marginal (201 - 400)
HUNTLEY	WOODL00528	SEC0000976	Sage Tr	Stone Hill Dr	371	Marginal (201 - 400)
HUNTLEY	WOODL00528	SEC0000978	Stone Hill Dr	Dearborn Tr	268	Marginal (201 - 400)
HUNTLEY	WOODR00523	SEC0001065	Cold Springs Dr	Stone Creek Ct	315	Marginal (201 - 400)
HUNTLEY	WOODS00529	SEC0000146	3rd St	2nd St	584	Rough (Over 400)
HUNTLEY	WOODS00529	SEC0000234	North St	3rd St	475	Rough (Over 400)
HUNTLEY	WOODS00529	SEC0000324	Coral St	Main St	455	Rough (Over 400)
HUNTLEY	WOODS00529	SEC0000328	1st St	Coral St	232	Marginal (201 - 400)
HUNTLEY	WOODS00529	SEC0000335	2nd St	1st St	147	Smooth (0 - 200)
HUNTLEY	WROCK00486	SEC0000063	Stonewater Crossing	Millbrook Dr	413	Rough (Over 400)
HUNTLEY	WROCK00486	SEC0000075	Millbrook Dr	End	575	Rough (Over 400)
HUNTLEY	WSTRA00487	SEC0000094	Kensington Dr	Nottingham Dr	180	Smooth (0 - 200)
HUNTLEY	WSTRA00487	SEC0000097	Sedgewick Dr	Kensington Dr	202	Marginal (201 - 400)
HUNTLEY	WSTRA00487	SEC0000098	Wildrose Dr	Sedgewick Dr	224	Marginal (201 - 400)
HUNTLEY	WTALL00488	SEC0000196	Wildrose Dr	Wildrose Dr	152	Smooth (0 - 200)
HUNTLEY	WWILL00489	SEC0000032	River Park Dr	Sweetwater Ln	270	Marginal (201 - 400)
HUNTLEY	YARDL00530	SEC0000393	Dalton Drive	Chetwood Drive	183	Smooth (0 - 200)
HUNTLEY	YARDL00530	SEC0000395	Bedford Drive	Chetwood Drive	196	Smooth (0 - 200)
HUNTLEY	YARDL00530	SEC0000501	Marvin Drive	Yardley Drive	184	Smooth (0 - 200)
HUNTLEY	YELLO00531	SEC0001227	Arboretum Ln	Oakwood Ave	309	Marginal (201 - 400)
HUNTLEY	YELLO00532	SEC0000037	Great Plains Dr	Great Plains Dr	189	Smooth (0 - 200)
HUNTLEY	YORKR00533	SEC0000377	Compton Drive	Dunhill Drive	253	Marginal (201 - 400)
HUNTLEY	YORKR00533	SEC0000490	Compton Drive	Bennington Drive	212	Marginal (201 - 400)
HUNTLEY	ZENKC00534	SEC0000838	.	.		IRI not Available
HUNTLEY	ZINNI00535	SEC0001099	Bluebell Ave	End	470	Rough (Over 400)

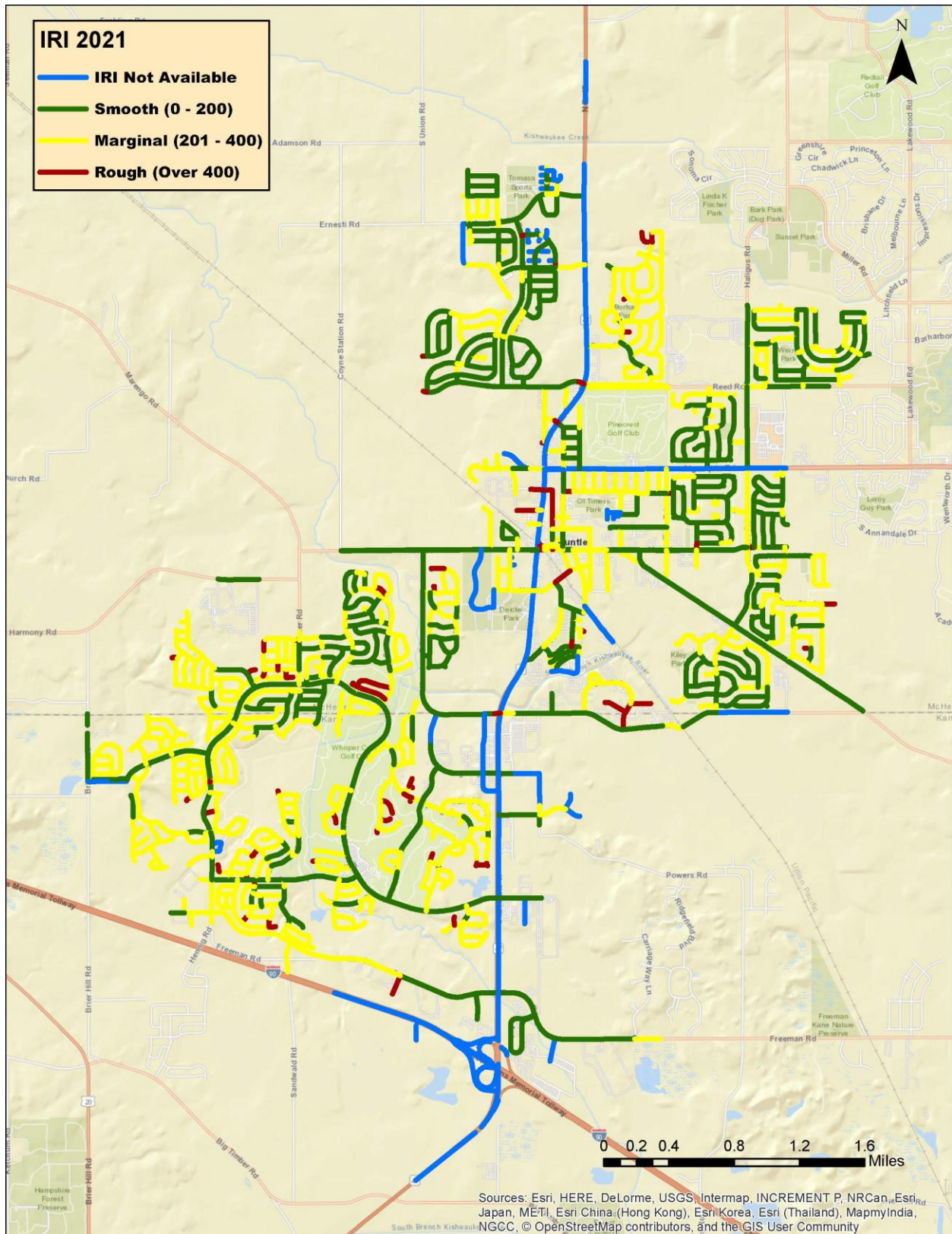


Figure C-1. Map of 2021 IRI ranges.

APPENDIX D – DEFINITION OF TERMS

Definition of Terms

This section provides definitions of some of the more general terms used in discussions about pavement management.

- **Backlog** – Amount of unfunded maintenance and rehabilitation (M&R).
- **Branch** – A part of the network that is a distinct entity and has a unique function. Each road and parking lot in the pavement network is considered a separate branch. Note that a branch does not have to have consistent characteristics throughout its area, such as surface type or age.
- **Condition analysis** – Determination of current pavement condition in terms of amount of deterioration present, cause of deterioration, and deterioration rate.
- **Deterioration rate** – Drop in pavement condition in terms of PCI points per year.
- **Effect on pavement life** – The effect that a treatment has on the remaining life of a section. For example, complete reconstruction yields an essentially new pavement with all of its life (as defined by the performance model assigned to the section) remaining.
- **Family** – Group of pavement sections that deteriorate in a similar manner.
- **Hot Mix Asphalt (HMA)** – asphalt mix prepared at an asphalt plant that requires compaction after placement.
- **Impact analysis** – A comparison of different M&R plans to determine the impact that different decisions will have on the pavement network.
- **M&R** – This is an abbreviation for “maintenance and rehabilitation,” but generally refers to any pavement work activities, such as localized maintenance, rehabilitation, and reconstruction.
- **PAVER** – A pavement management system developed by the U.S. Army Corps of Engineers. It consists of a Microsoft® Access database for storing inventory and condition information and some analysis tools.
- **Needs analysis** – The determination of M&R requirements, associated costs, and scheduling subject to constraints (e.g., funding levels or desired network condition) for a specified period of time (often 1 to 5 years).
- **Network** – A broad grouping of pavements within a specified physical area, sometimes managed separately (such as districts or subdivisions).
- **Pavement condition index (PCI)** – A numerical indicator between 0 and 100 that reflects the surface condition of a pavement. PCI inspections are performed in accordance with ASTM D-6433, *Standard Test Method for Roads and Parking Lots Pavement Condition Index Surveys*², and correspond with PAVER pavement management software.
- **Pavement maintenance** – Routine maintenance actions, both preventive and reactive, applied to preserve the pavement structure.

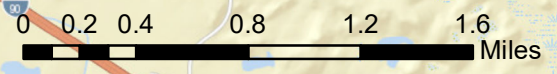
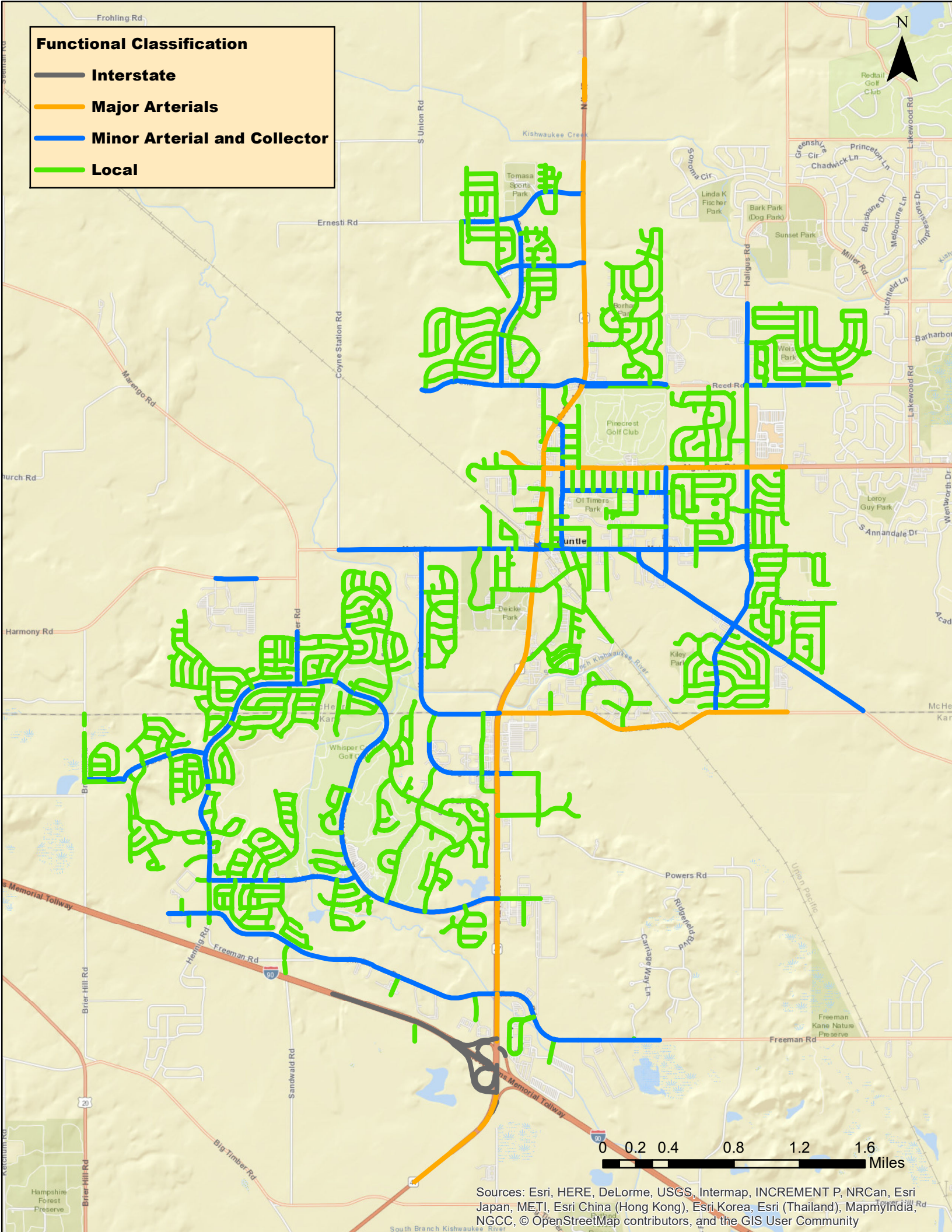
² American Society for Testing and Materials (ASTM). 2007. *Standard Practice for Roads and Parking Lots Pavement Condition Index Surveys*. ASTM D6433-07. American Society for Testing and Materials, West Conshohocken, PA.

- **Pavement rehabilitation** – Work undertaken to restore the serviceability and extend the life of an existing pavement. This includes overlays and other work necessary to return an existing pavement to a condition of structural or functional adequacy.
- **Performance** – Change in pavement condition over time.
- **Performance model** – Mathematical description of the expected values that pavement attributes will take during a specified analysis period.
- **Preventive maintenance** – Maintenance activities performed with the primary objective of slowing the rate of pavement deterioration.
- **Prioritization** – Technique used to determine which M&R activities should be performed when there is insufficient funding to perform all required M&R.
- **Regression analysis** – Statistical tool that is used to relate two or more variables in a mathematical equation.
- **Sample unit** – A subdivision of a pavement section for PCI inspection purposes.
- **Section** – A part of a branch that has consistent characteristics throughout its area. The PMS analyzes pavement information at the section level; therefore, a section is considered the management unit. This means that pavement condition is analyzed at the section level and that pavement M&R recommendations are made at the section level.
- **Stopgap Maintenance** – Maintenance activities performed to keep the pavement operational in a safe condition.
- **Treatment trigger** – A set of conditions that must exist in order for a treatment to be considered. For example, in order for a thin asphalt concrete (AC) overlay to be considered a viable treatment for a pavement section, the following criteria need to be met: 1) the section PCI must be between 40 and 70, and 2) the section must have an asphalt surface.

APPENDIX E – MAPS

Functional Classification

- Interstate
- Major Arterials
- Minor Arterial and Collector
- Local



Sources: Esri, HERE, DeLorme, USGS, Intermap, INCREMENT P, NRCan, Esri Japan, METI, Esri China (Hong Kong), Esri Korea, Esri (Thailand), MapmyIndia, NGCC, © OpenStreetMap contributors, and the GIS User Community

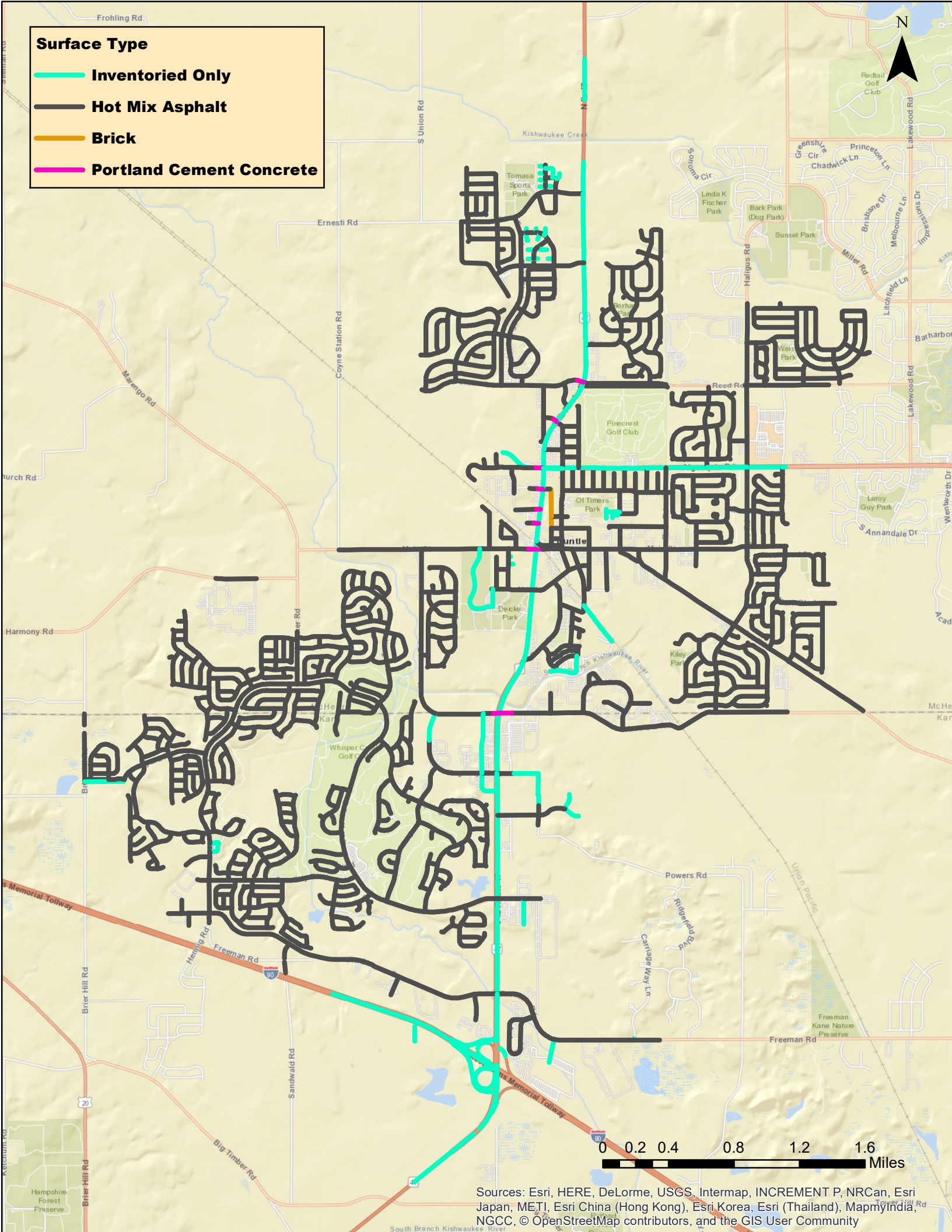
Surface Type

 Inventoried Only




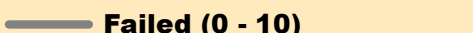
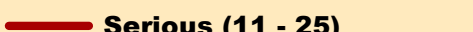





 Hot Mix Asphalt

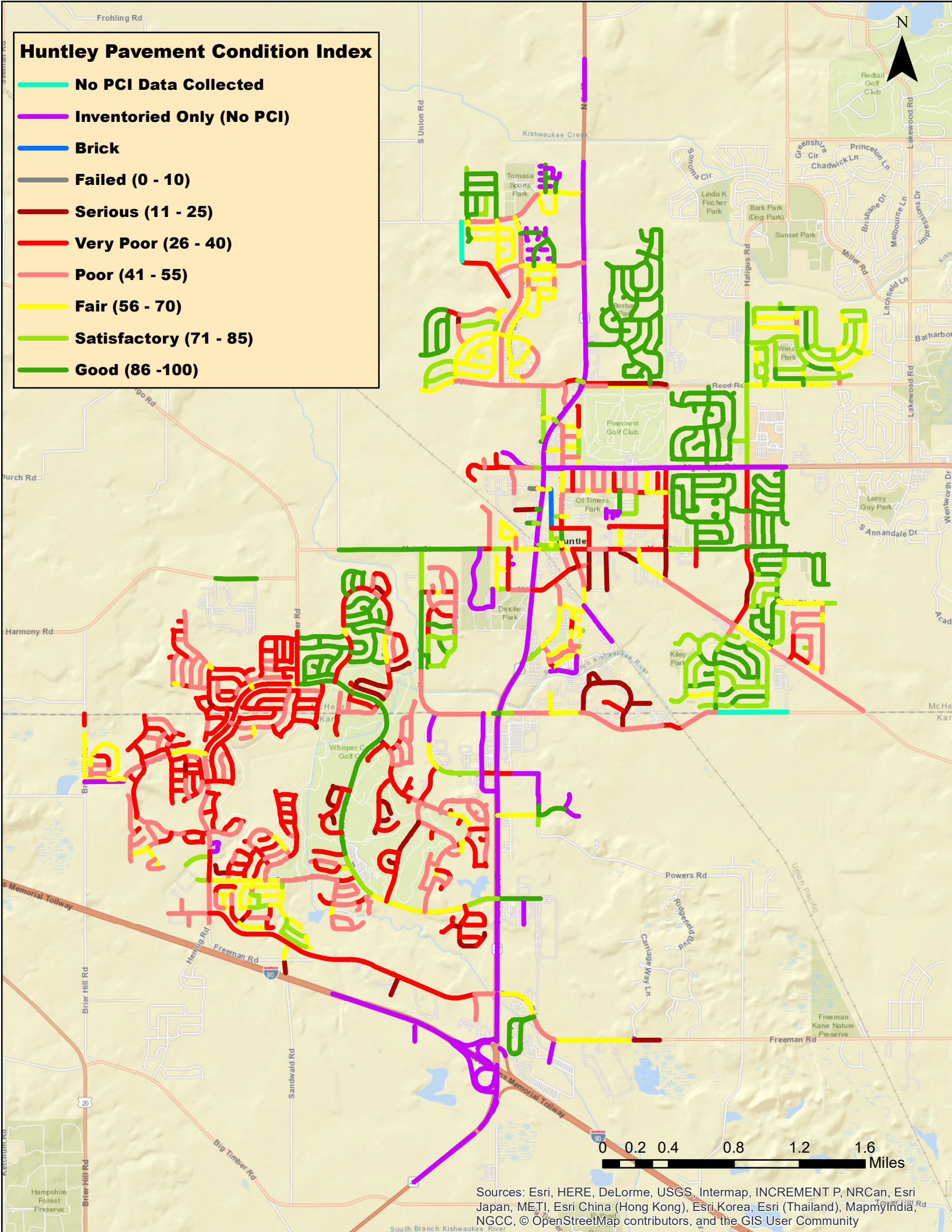
 Brick

 Portland Cement Concrete



Huntley Pavement Condition Index

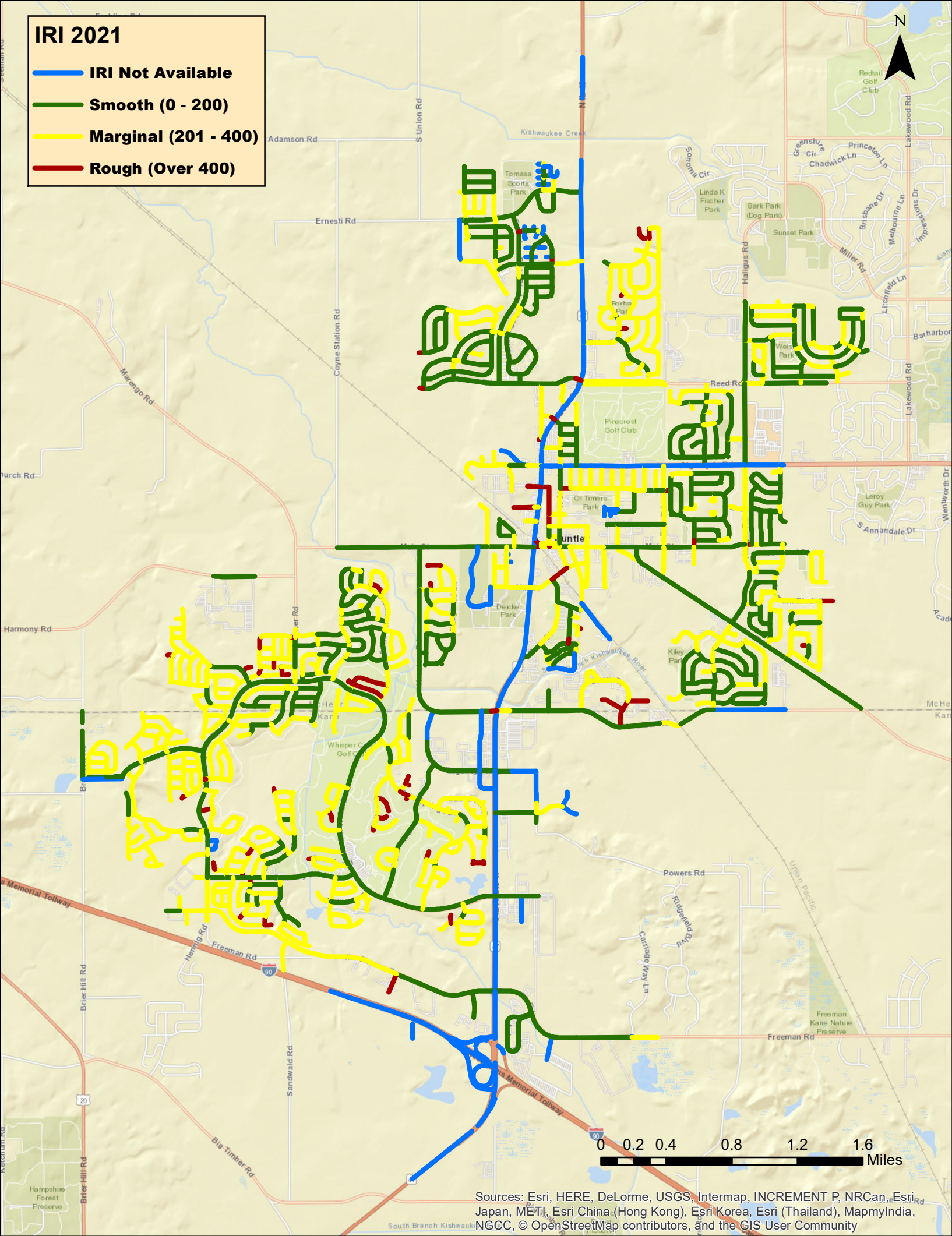
-  No PCI Data Collected
-  Inventoried Only (No PCI)
-  Brick
-  Failed (0 - 10)
-  Serious (11 - 25)
-  Very Poor (26 - 40)
-  Poor (41 - 55)
-  Fair (56 - 70)
-  Satisfactory (71 - 85)
-  Good (86 -100)



Sources: Esri, HERE, DeLorme, USGS, Intermap, INCREMENT P, NRCan, Esri Japan, METI, Esri China (Hong Kong), Esri Korea, Esri (Thailand), MapmyIndia, NGCC, © OpenStreetMap contributors, and the GIS User Community

IRI 2021

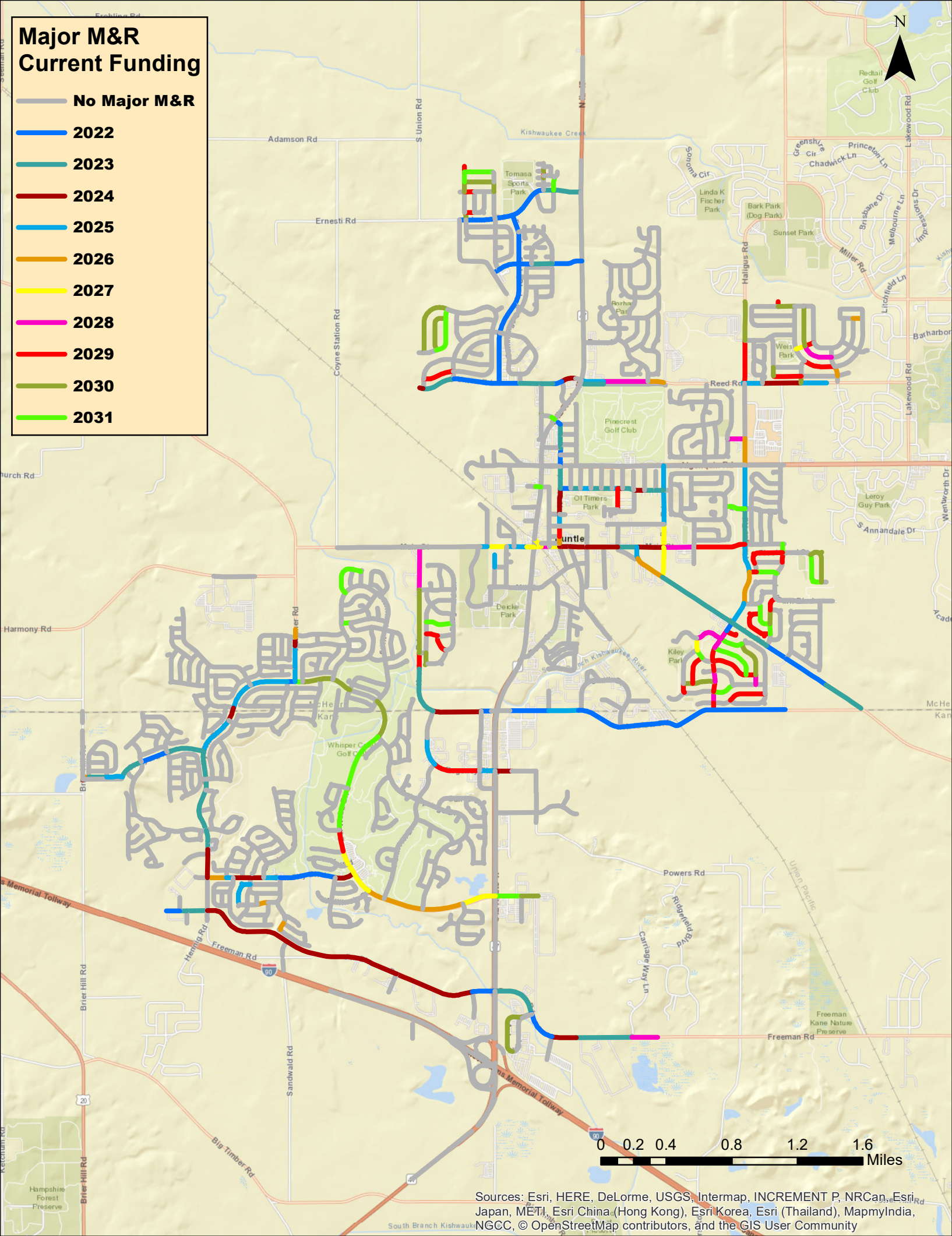
- IRI Not Available
- Smooth (0 - 200)
- Marginal (201 - 400)
- Rough (Over 400)



Sources: Esri, HERE, DeLorme, USGS, Intermap, INCREMENT P, NRCan, Esri Japan, METI, Esri China (Hong Kong), Esri Korea, Esri (Thailand), MapmyIndia, NGCC, © OpenStreetMap contributors, and the GIS User Community

Major M&R Current Funding

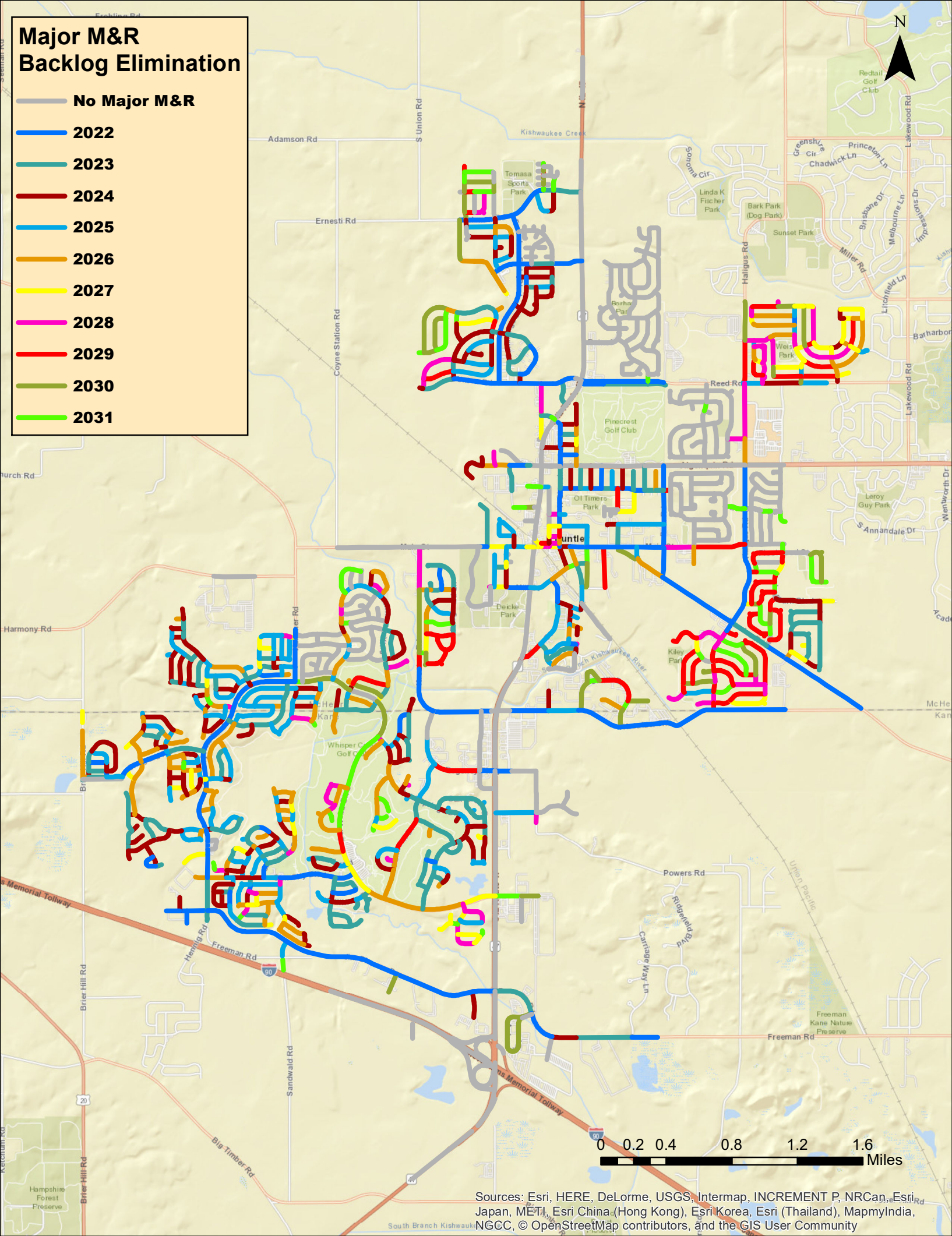
- No Major M&R
- 2022
- 2023
- 2024
- 2025
- 2026
- 2027
- 2028
- 2029
- 2030
- 2031



Sources: Esri, HERE, DeLorme, USGS, Intermap, INCREMENT P, NRCan, Esri Japan, METI, Esri China (Hong Kong), Esri Korea, Esri (Thailand), MapmyIndia, NGCC, © OpenStreetMap contributors, and the GIS User Community

Major M&R Backlog Elimination

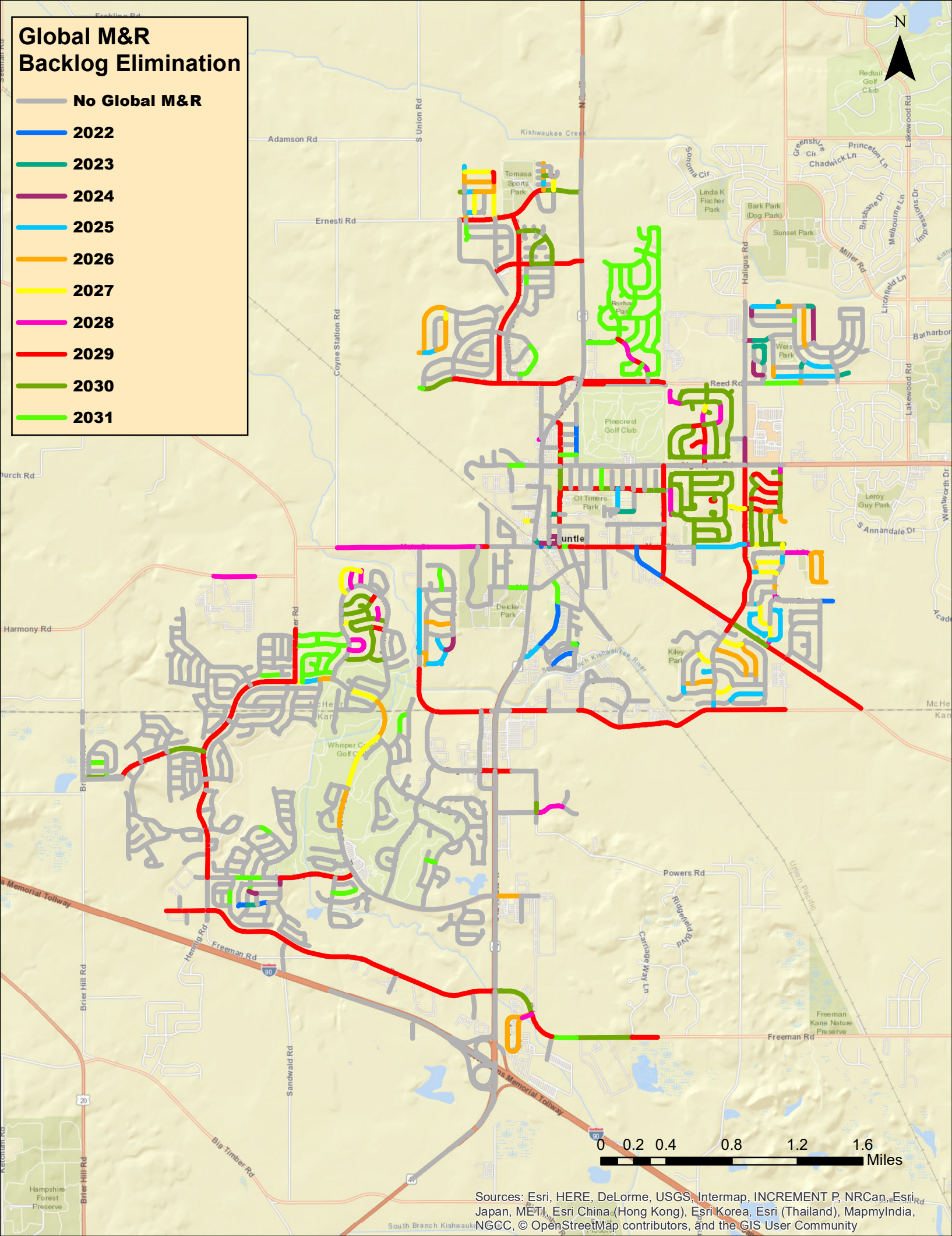
- No Major M&R
- 2022
- 2023
- 2024
- 2025
- 2026
- 2027
- 2028
- 2029
- 2030
- 2031



Sources: Esri, HERE, DeLorme, USGS, Intermap, INCREMENT P, NRCan, Esri Japan, METI, Esri China (Hong Kong), Esri Korea, Esri (Thailand), MapmyIndia, NGCC, © OpenStreetMap contributors, and the GIS User Community

Global M&R Backlog Elimination


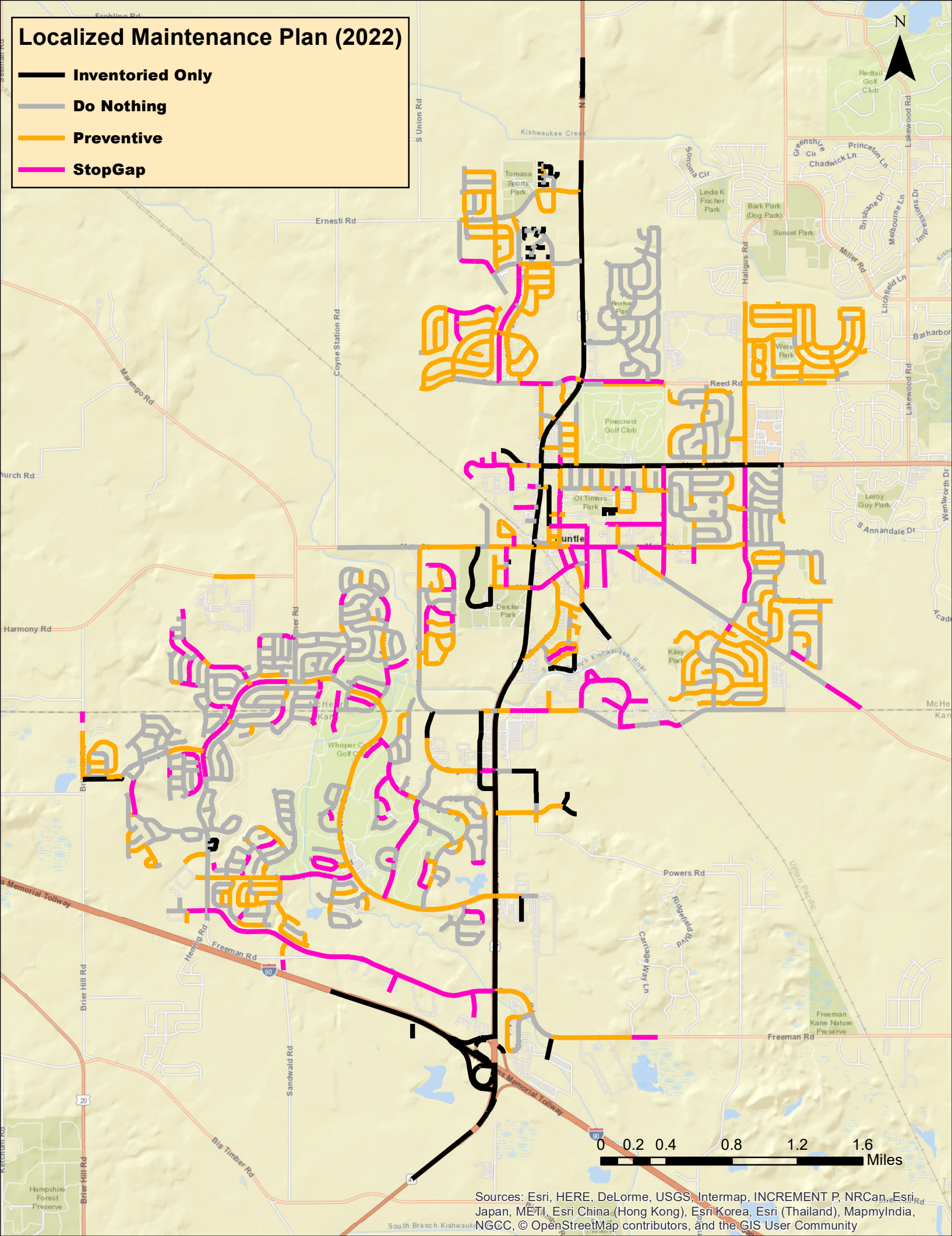
- No Global M&R
- 2022
- 2023
- 2024
- 2025
- 2026
- 2027
- 2028
- 2029
- 2030
- 2031



Sources: Esri, HERE, DeLorme, USGS, Intermap, INCREMENT P, NRCan, Esri Japan, METI, Esri China (Hong Kong), Esri Korea, Esri (Thailand), MapmyIndia, NGCC, © OpenStreetMap contributors, and the GIS User Community

Localized Maintenance Plan (2022)

- Inventoried Only**
- Do Nothing**
- Preventive**
- StopGap**



Sources: Esri, HERE, DeLorme, USGS, Intermap, INCREMENT P, NRCan, Esri Japan, METI, Esri China (Hong Kong), Esri Korea, Esri (Thailand), MapmyIndia, NGCC, © OpenStreetMap contributors, and the GIS User Community