



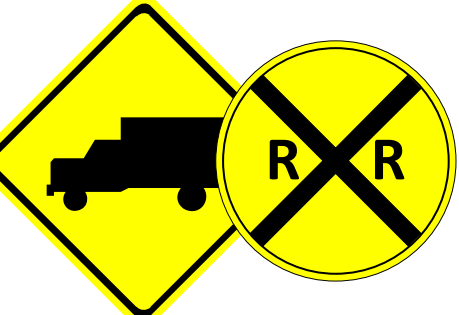
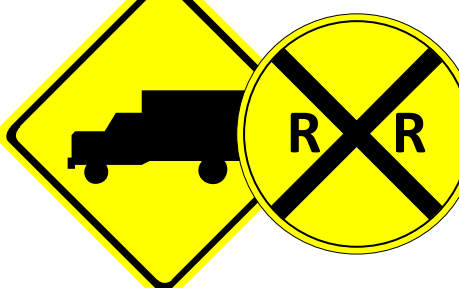



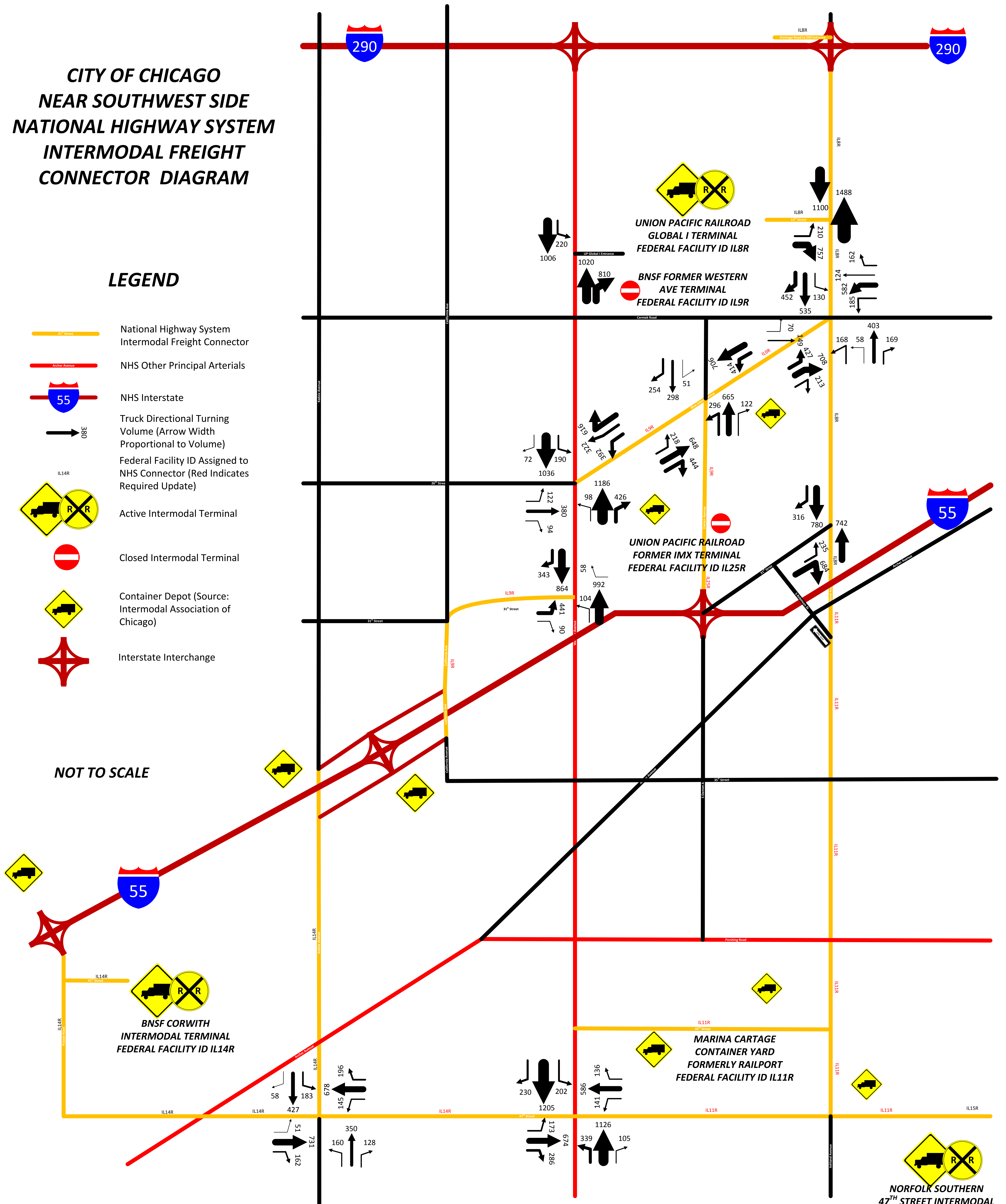


**CITY OF CHICAGO
NEAR SOUTHWEST SIDE
NATIONAL HIGHWAY SYSTEM
INTERMODAL FREIGHT
CONNECTOR DIAGRAM**

LEGEND

-  National Highway System Intermodal Freight Connector
-  NHS Other Principal Arterials
-  NHS Interstate
-  Truck Directional Turning Volume (Arrow Width Proportional to Volume)
-  Federal Facility ID Assigned to NHS Connector (Red Indicates Required Update)
-  Active Intermodal Terminal
-  Closed Intermodal Terminal
-  Container Depot (Source: Intermodal Association of Chicago)
-  Interstate Interchange

NOT TO SCALE



Truck directional turning volumes are 24-hour estimates based on field data collected in 2011. The counts shown are not seasonally adjusted and are not balanced. Turning volumes less than 50 are not depicted.



**PREPARED BY
CHICAGO METROPOLITAN AGENCY FOR PLANNING
NOVEMBER 2011**

**NORFOLK SOUTHERN
47TH STREET INTERMODAL
TERMINAL
FEDERAL FACILITY ID IL15R**