



Indicator Targets for the GO TO 2040 plan update

Craig Heither, CMAP

Land Use Committee

February 19, 2014



Indicator Review Process

- **Assess GO TO 2040 indicators**
- Develop list of proposed indicators for plan update
- Develop new and revised indicator target values



Indicator Review Process

- **Assess GO TO 2040 indicators**
- **Develop list of proposed indicators for plan update**
- **Develop new and revised indicator target values**



Indicator Review Process

- **Assess GO TO 2040 indicators**
- **Develop list of proposed indicators for plan update**
- **Develop new and revised indicator target values**



RECOMMENDATION

1

Achieve greater livability through land use and housing



Achieve Greater Livability: Land Use and Housing



Development within or adjacent to Existing Municipal Boundaries

Northeastern IL Development Database

- Consume at least 1 acre of land, OR
- Include at least 10 residential units, OR
- Use at least 10,000 SQFT of non-residential space

Achieve Greater Livability: Land Use and Housing



Development within or adjacent to Existing Municipal Boundaries

Methodology:

- **Use 2010 boundaries as control area**
- **Measure acres of new development occurring within area over the years**

Achieve Greater Livability: Land Use and Housing



Percentage of Income Spent on Housing & Transportation by Moderate- and Low-Income Households

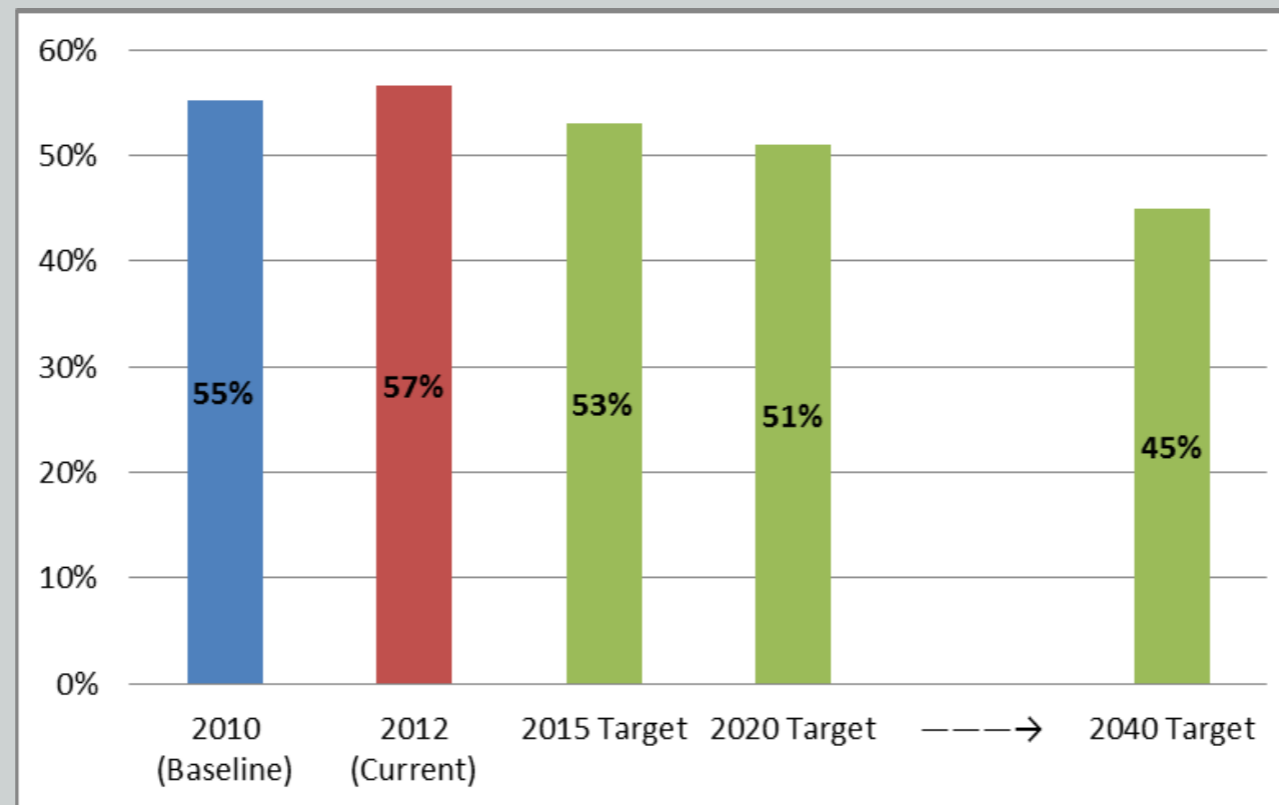
Measure true affordability of housing

Consumer Expenditure Survey

Achieve Greater Livability: Land Use and Housing



Percentage of Income Spent on Housing & Transportation by Moderate- and Low-Income Households





RECOMMENDATION

3

Expand and improve parks and open space





Expand and Improve Parks and Open Space

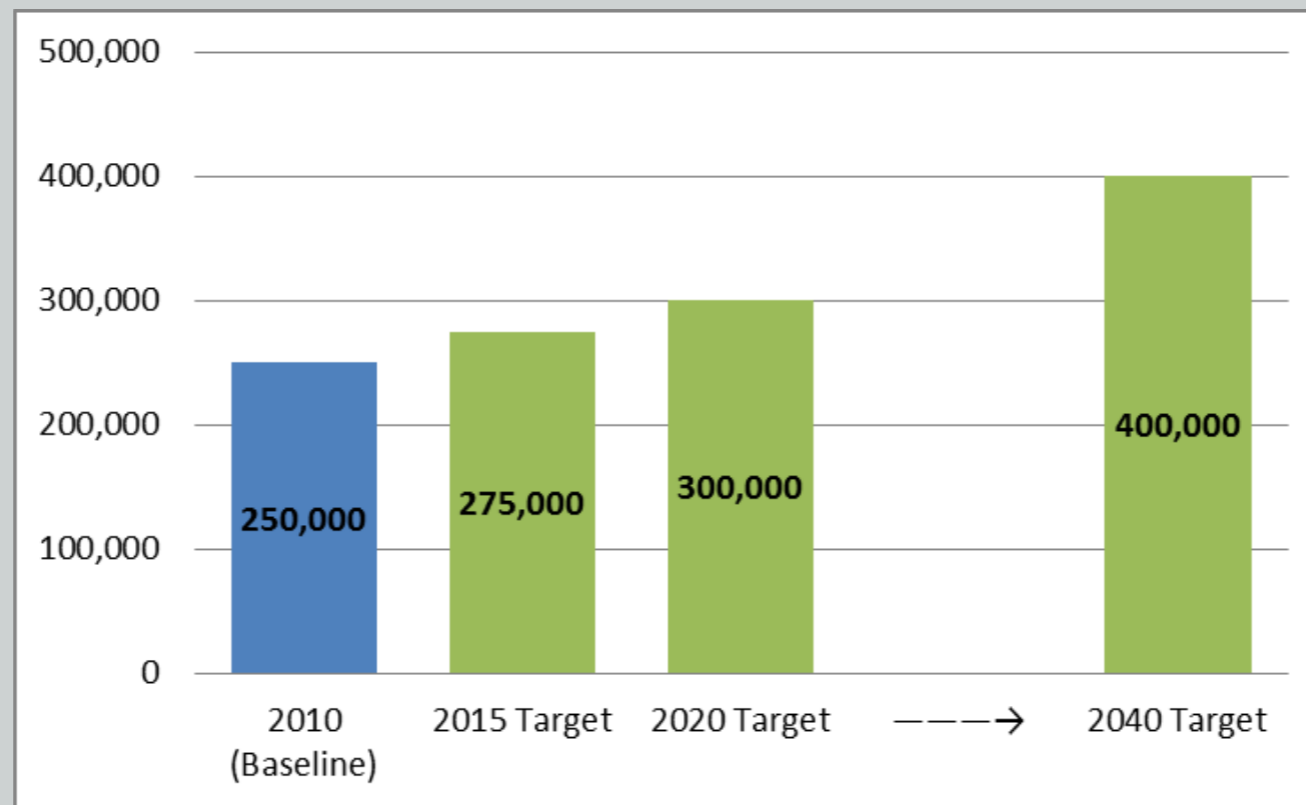
Acres of Conservation Open Space

Acres in the region geared for recreation (parks) or conservation (preserves and natural areas)



Expand and Improve Parks and Open Space

Acres of Conservation Open Space



Expand and Improve Parks and Open Space



Regional Access to Parks

Aggregate measure of park accessibility based on proximity to park land

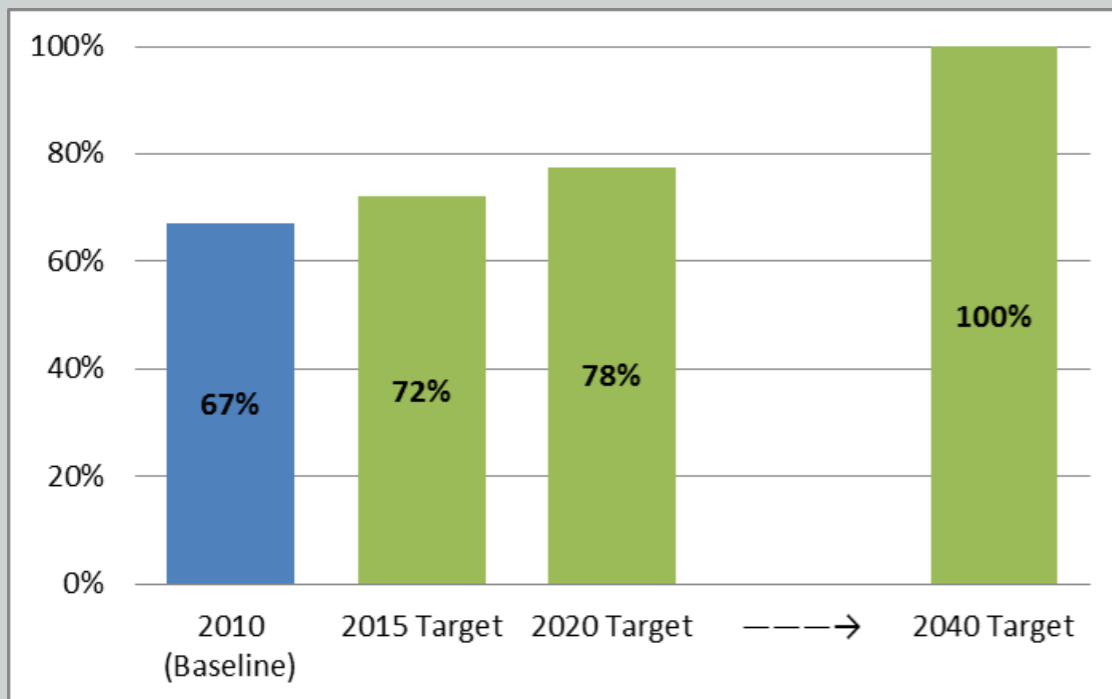
- Dense areas: population with access to 4 acres per 1,000 people
- Less dense areas: population with access to 10 acres per 1,000 people



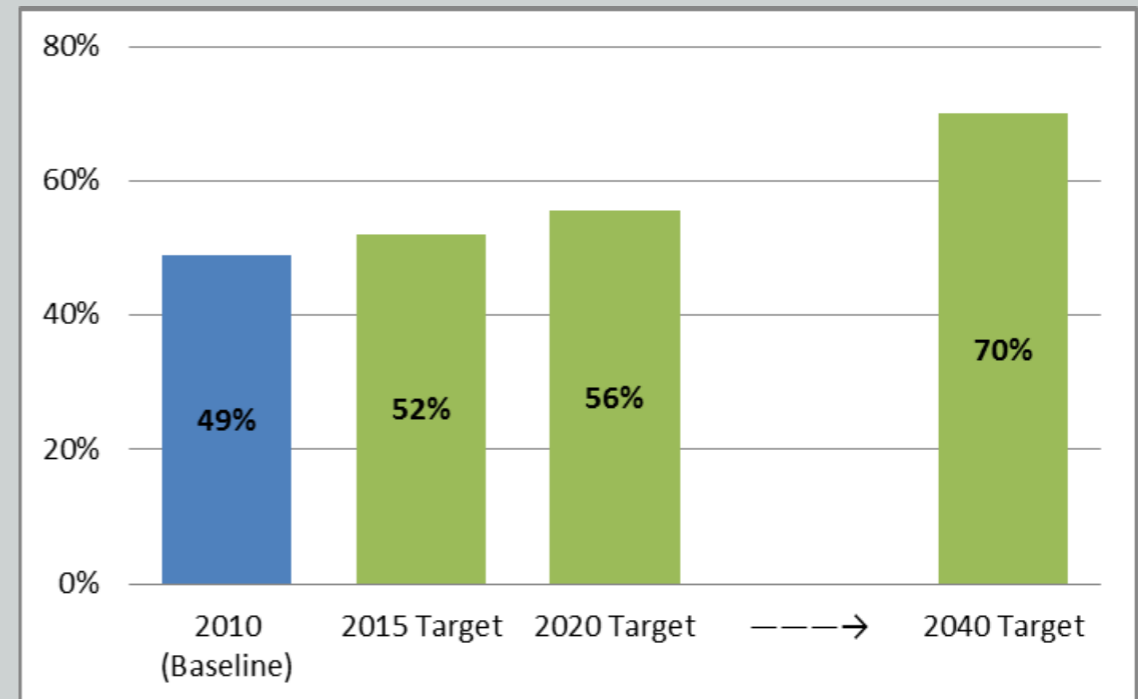
Expand and Improve Parks and Open Space

Regional Access to Parks

4 acres per 1,000 people



10 acres per 1,000 people



Expand and Improve Parks and Open Space



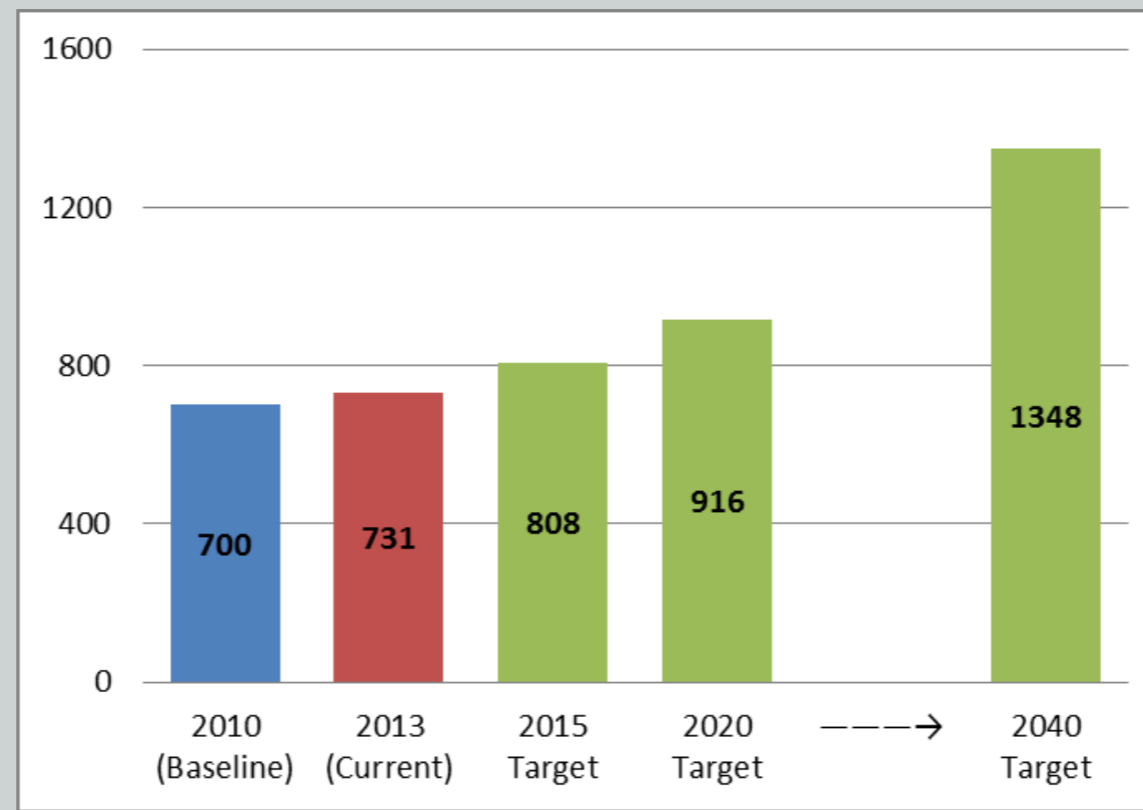
Trail Greenway Mileage

**Off-street trails for walking or bicycling
that connect parks or conservation
areas**

Expand and Improve Parks and Open Space



Trail Greenway Mileage





THANK YOU

Craig Heither

cheither@cmap.illinois.gov

312-386-8768

Principal Analyst

Chicago Metropolitan Agency for Planning