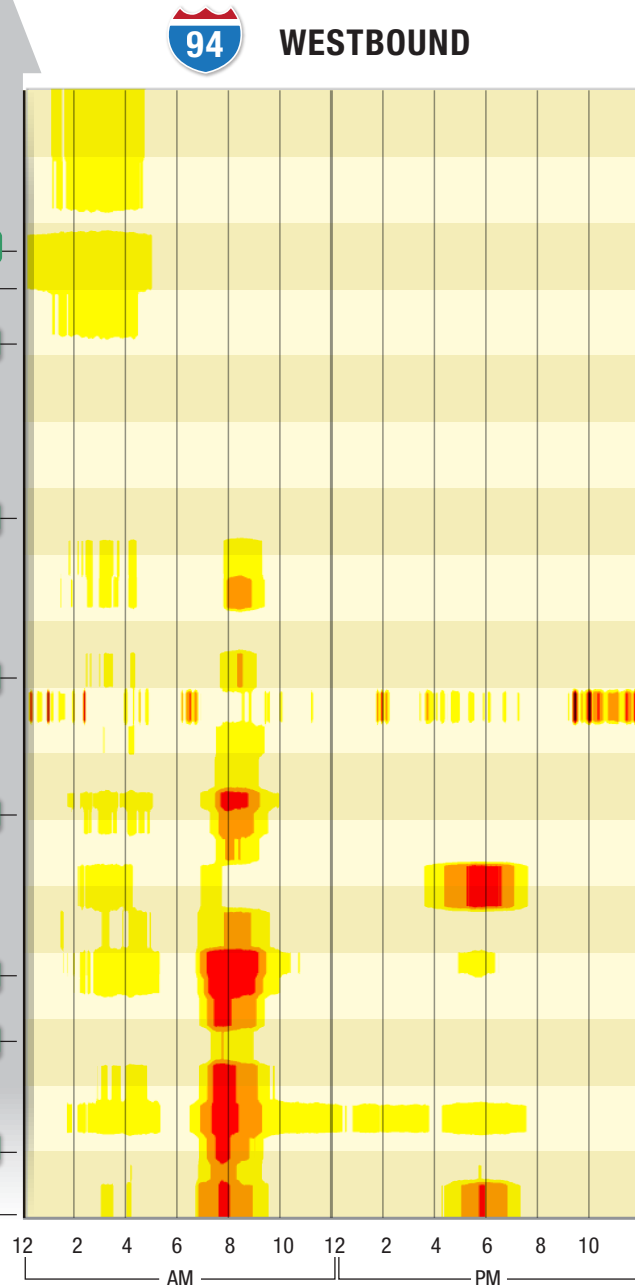
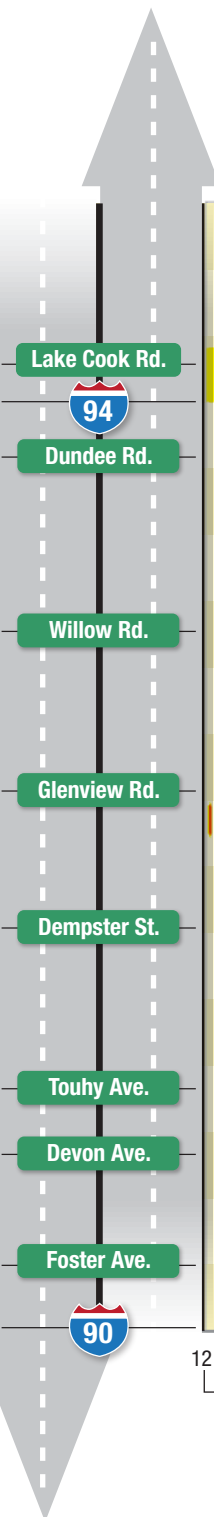
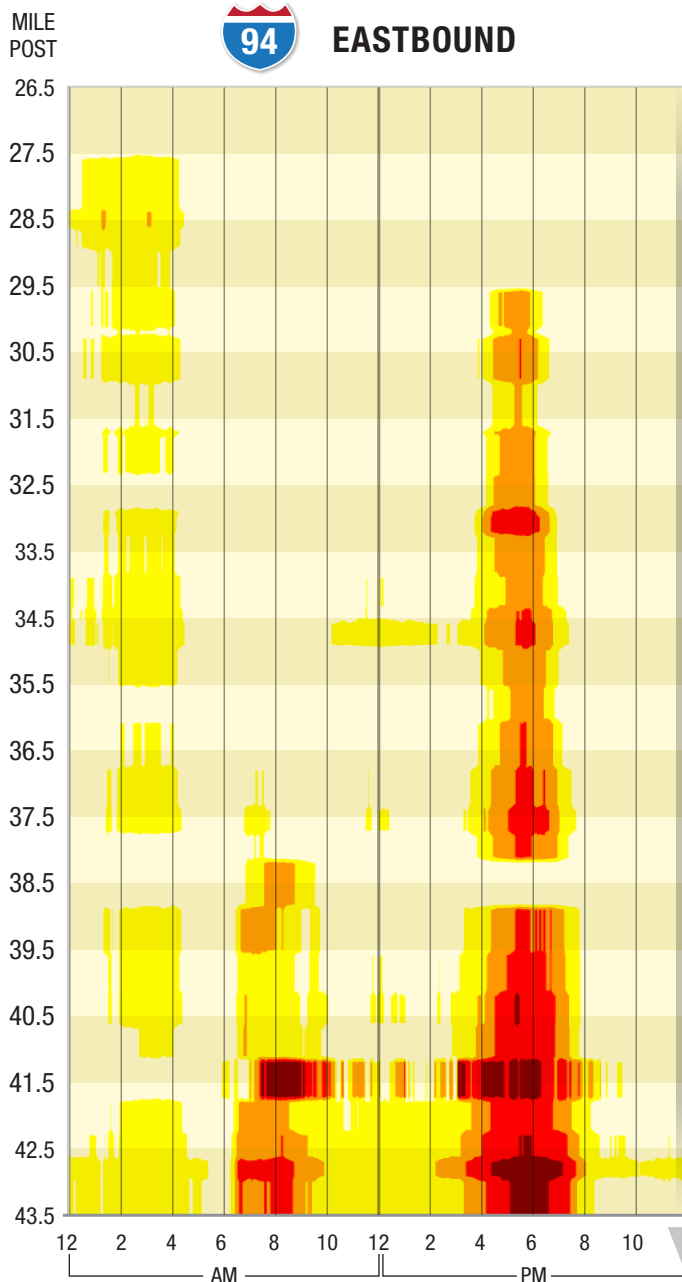
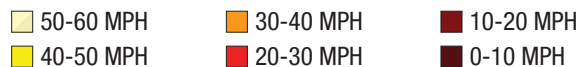


# I-94 Congestion Scan, 2011 Tuesday-Thursday

## Edens Spur to I-90



Note: Average speed is shown as a function of time of day (the horizontal x-axis) and location (the vertical y-axis).

Source: Analysis by Chicago Metropolitan Agency for Planning, based on data from Traffic.com.