Las Vegas FAST Program
Brian Hoeft

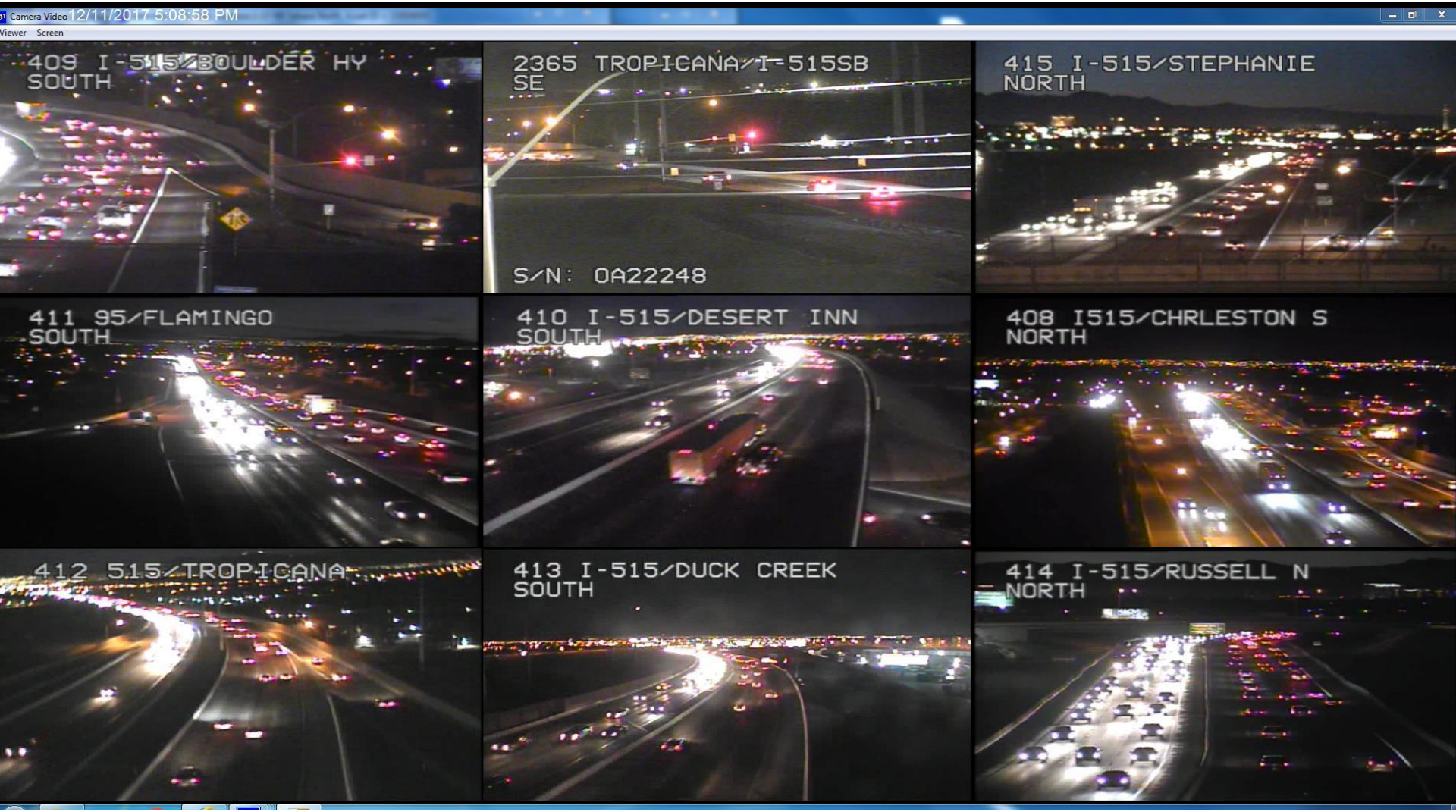

Home | About | Incident | Freeway | Ramp | ITS Device | Other Areas | Report | Traffic Signal | Contact Us | Test

Live Traffic Map | Yesterday | User Defined | Chrome Users Check This

Road | Aerial

Toggle Full Screen

Zoom Back

Thursday, December 14, 2017 5:13:58 AM
Traffic Map Updated at: 5:12:27 AM

5:13:58 AM

Legend
- < 20 mph
- 20 - 30 mph
- 30 - 40 mph
- 40 - 50 mph
- 50 - 60 mph
- 60 - 70 mph
- > 70 mph

Nellis AFB
North Las Vegas
Sunrise Manor
Las Vegas
Winchester
Paradise
East Las Vegas
Enterprise
Henderson
Bard
Bould
5 Miles
© 2017 Microsoft Corporation

Live Traffic Camera Snapshot

CCTV21603 Las Vegas Blvd/Bellagio

View the camera snapshot wall and individual camera.

Close

Daily Peak Speeds

AM | PM

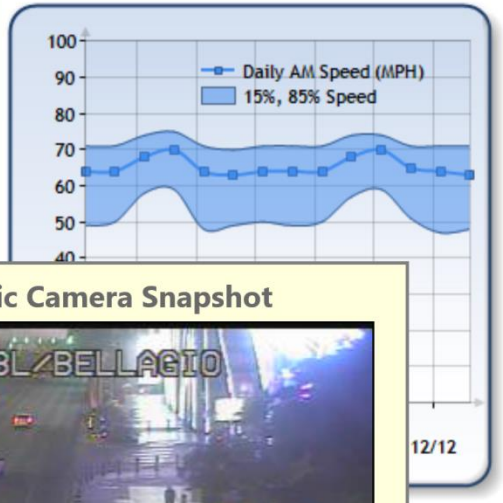

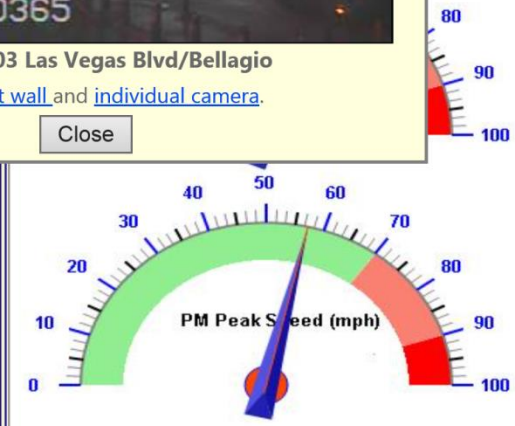

Freeway

2016 Q

Congesti

AM Pea

About | Incident | Freeway | Ramp | ITS Device | Other Areas | Report | Traffic Signal | Contact Us | Test

US-95 SB | From: Charleston | To: past Sunset

1/17/2017 | To: 11/17/2017 | Measure: Average Speed | Segment List | ☑ Show Incident

Plot | View Table | Export to Excel | Export to Text | << | < | > | >>

Segment Average Speed Contour Plot

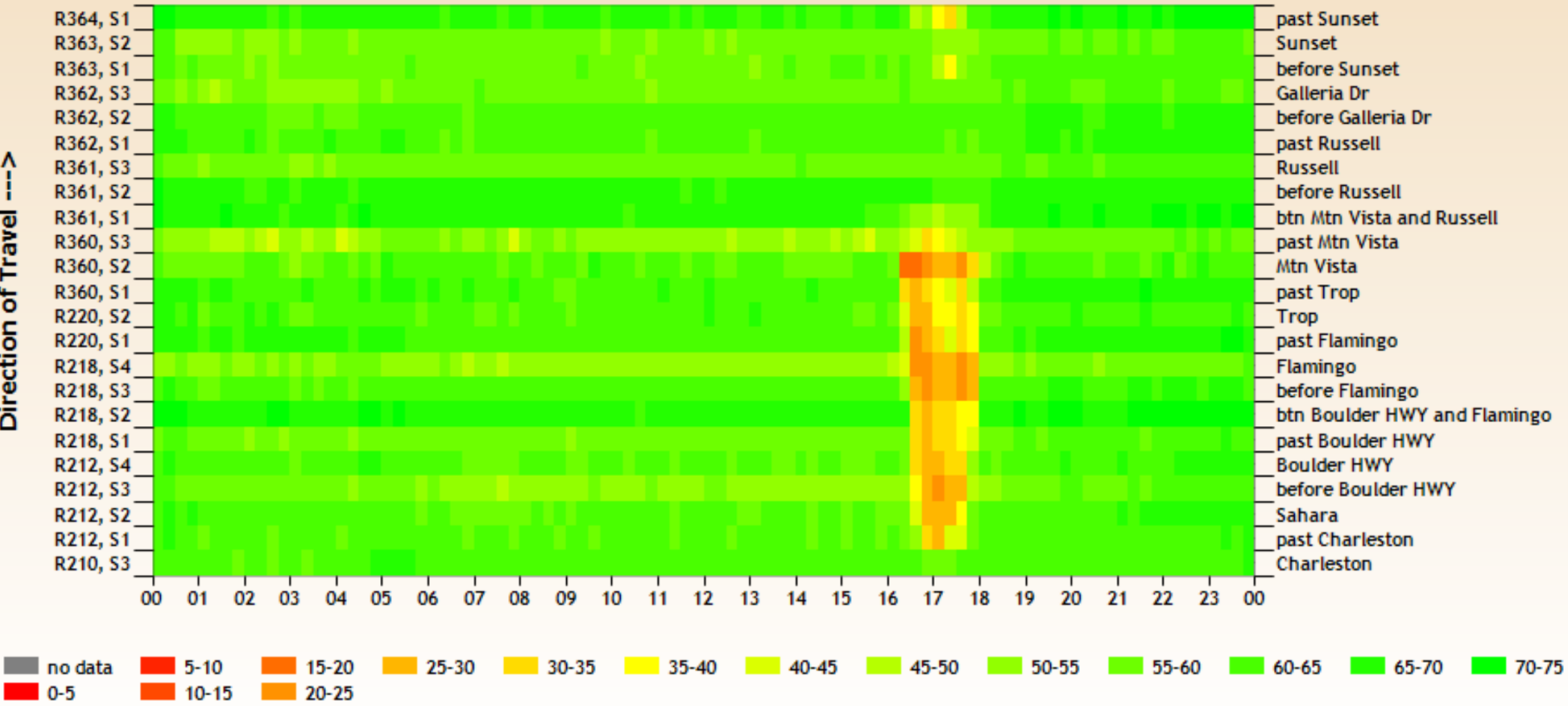

Tropicana stop percentages

Corridor Signals Stop Analysis

Corridor: Tropicana Ave: EAST From Date: 5/1/2017 To Date: 12/5/2017 ☑ Within Start Time: 3:30:00 P End Time: 8

☑ Include EnLighten Data Enter Mail This Link

Signal ID	Direction	Primary	Secondary	Turn Type	Stop Ratio	Total # of Stops	Sample Size	Avg Total Stop Time (s)	Avg Total Delay (s)	Avg Intersection Delay (s)	Avg Speed at Intersection (mph)	Avg Link Speed (mph)	S
2054	EAST	Tropicana Ave	Polaris Ave	through	64.3 %	9	14	16.4	33.1	21.5	25.0	25.3	0.
2169	EAST	Tropicana Ave	Dean Martin Dr	through	76.9 %	10	13	28.9	40.9	35.8	28.6	17.0	0.
2167	EAST	Tropicana Ave	I-15	through	65.4 %	17	26	14.8	25.2	22.5	27.5	18.2	0.
2456	EAST	Tropicana Ave	New York - New York	through	10.7 %	3	28	5.4	11.8	7.6	34.5	33.4	0.
2195	EAST	Tropicana Ave	Las Vegas Blvd	through	76.9 %	20	26	48.6	60.2	57.8	26.0	14.5	0.
2358	EAST	Tropicana Ave	MGM-Island Dr	through	31.8 %	21	66	13.0	22.6	16.7	31.5	25.1	0.
2481	EAST	Tropicana Ave	Duke Ellington Way	through	3.9 %	2	51	0.4	6.0	4.0	35.2	33.9	0.
2176	EAST	Tropicana Ave	Koval Ln	through	36.1 %	13	36	18.9	26.6	23.1	34.2	25.8	0.
2238	EAST	Tropicana Ave	Paradise Rd	through	58.3 %	14	24	29.0	36.2	31.5	29.4	32.5	0.

RAINBOW 7
I5/CPAIG 7
I5/FLAMINGO 7


102 I-15/BONNEVILLE
SOUTH

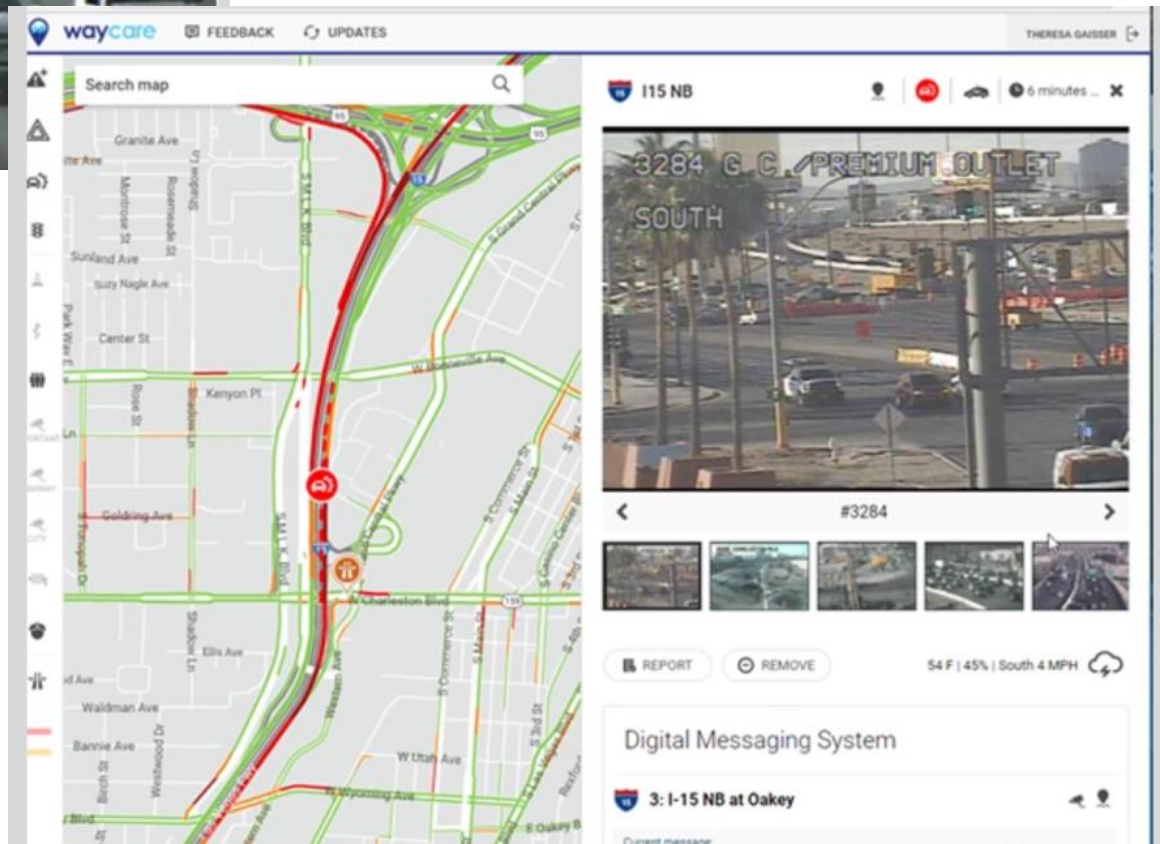
waycare
FEEDBACK
UPDATES
THERESA GAISSER
Search map
I15 NB
6 minutes ...
3284 G.C./PREMIUM OUTLET
SOUTH
#3284
REPORT
REMOVE
54 F | 45% | South 4 MPH
Digital Messaging System
3: I-15 NB at Oakey
Granite Ave
Sunland Ave
Center St
Kenyon Pl
Golding Ave
W Charleston Blvd
Ellis Ave
Waldman Ave
Bannie Ave
W Utah Ave
W Wyoming Ave
E Oakey Blvd


NEVADA

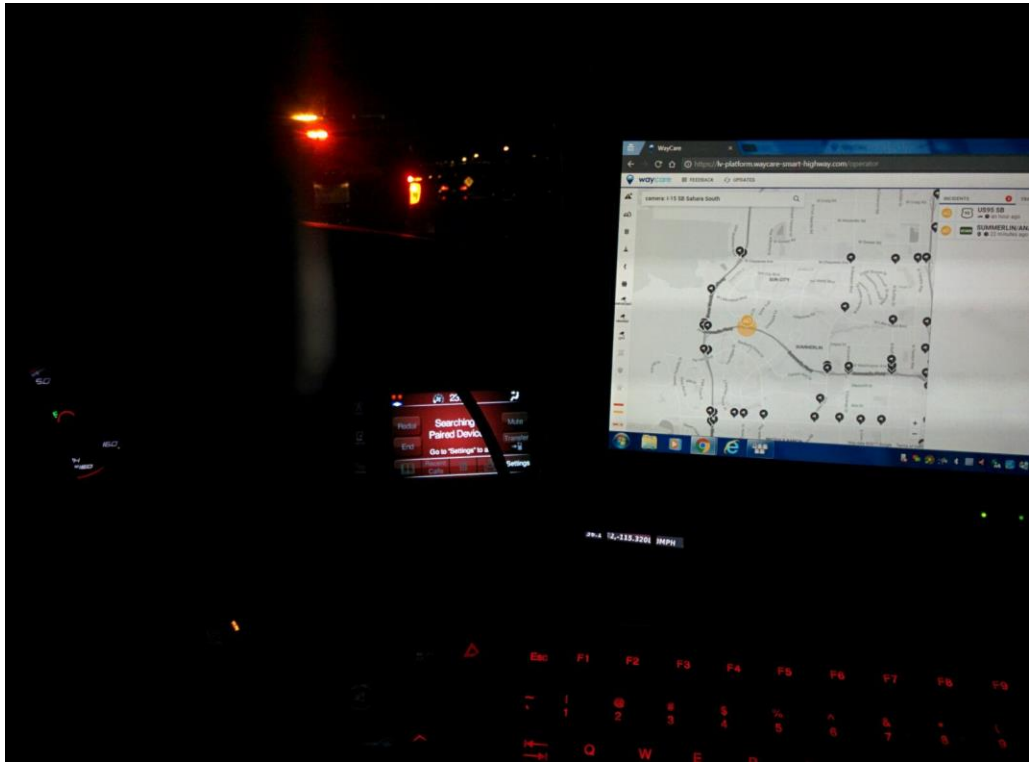
Searching
Paired Devic
Go to "Settings" to a
Esc
F1
F2
F3
F4
F5
F6
F7
F8
F9
Q
W



Sen. Catherine Cortez Masto, D-Nev., left, and Brian Hoeft, director of Freeway and Arterial System of Transportation, discuss transportation issue at the FAST traffic management center Tuesday, Nov. 21, 2017, in Las Vegas. Bizuayehu Tesfaye Las Vegas Review-Journal @bizutesfaye



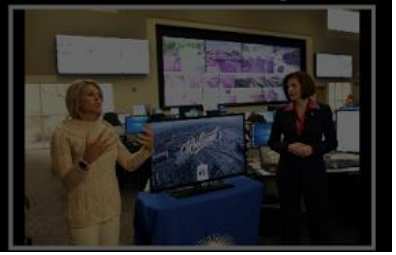

445 mi
044: xLHipHop
36s
Speed
0 mph
39311 mi
DYNAMIC
4:19 PM
D

FREE
AAA
SELF-
DRIVING
SHUTTLE
STOP
THE FUTURE IS HERE
Free AAA Self-Driving Shuttle
HOP ON
100%
FREMONT
Bank of America

STOP!

Passengers watched as a truck slowly hit them in Las Vegas' first self-driving shuttle bus

By Dave Gershgorn | 52 mins ago

The autonomous victim. (City of Las Vegas)

A low-speed collision with a delivery truck marked the first day of self-driving shuttle buses in Las Vegas.