1972 TRAFFIC MAP
KANE COUNTY
ILLINOIS

PREPARED BY THE
DEPARTMENT OF TRANSPORTATION
OFFICE OF PLANNING, PROGRAMMING & ENVIRONMENTAL SCIENCE
IN COOPERATION WITH THE
U.S. DEPARTMENT OF TRANSPORTATION
FEDERAL HIGHWAY ADMINISTRATION

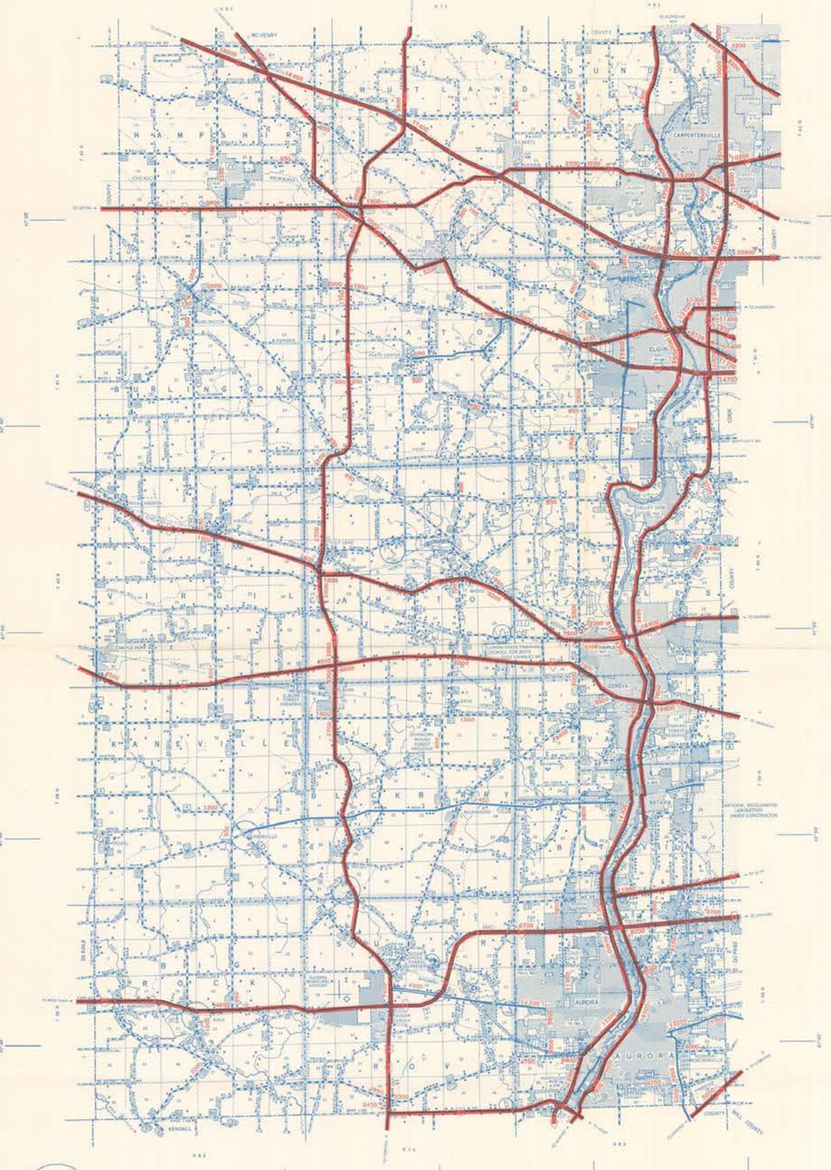

SCALE

SCALE OF ENLARGEMENTS

POLYCONIC PROJECTION

TRAFFIC LEGEND

ANNUAL AVERAGE 24 HOUR TRAFFIC VOLUME

PRIMARY HIGHWAYS

2000

NOTE: RED BANDS NOT SHOWN ON NON-PRIMARY ROADS

LEGEND

BOUNDARY LINES AND SCREENS

STATE LINE
COUNTY LINE
CIVIL TOWNSHIP OR RURAL DISTRICT LINE
SURVEYED TOWNSHIP LINE
NATIONAL FOREST BOUNDARY LINE
NATIONAL FOREST PURCHASE AREA
STATE PARK, RECREATION AREA OR GAME BREEDS AREA
FOREST PRESERVE OR PARK AREA
MILITARY RESERVATION

ROADS AND ROADWAY FEATURES

MARKED POSTS (S, SL, OR INTERSTATE)
TOLL PLAZA
BOUNDARY WITH CONTROL OF ACCESS
CLOSING PROCEED FRONTAGE ROAD
FEDERAL AID PRIMARY ROUTE
FEDERAL AID SECONDARY OR COUNTY HIGHWAY
PAVED ROAD
GRADED AND DRAINED ROAD
SOIL SURFACED ROAD
GRAVEL OR STONE ROAD
BITUMINOUS SURFACED ROAD
PAVED ROAD
DIVIDED HIGHWAY
MUNICIPAL, SUBDIVISION OR RAMP
HIGHWAY SEPARATION WITHOUT INTERCHANGE
HIGHWAY SEPARATION WITH INTERCHANGE

NAVIGATION, DRAINAGE AND STRUCTURES

HIGHWAY BRIDGE OVER LARGE RIVERS
VALUE CANTILEVER
MOVABLE CONSTRUCTION SUSPENSION
AREA
OTHER HIGHWAY BRIDGES OVER 20 FT. SPAN
FIXED TOWER (LENGTH)
FIXED TOWER (LENGTH) TOLL STREET
NAVIGABLE STREAM
INTERMITTENT STREAM
DRAINAGE DITCH
CANAL
LOCK
LEVEE
DOCK, PIER OR LANDING
DAM WITH LOCK

AIRPORTS AND RAILROADS

AIRPORTS
SCHEDULE SERVICE
MILITARY
OTHER
SEAPLANE BASE
RAILWAY OPERATED BY SINGLE COMPANY
OR OTHER CARRIER ON SAME TRACKS
RAILWAY OPERATED BY SEPARATELY INCORPORATED COMPANIES
ON ADJACENT RIGHTS OF WAY
RAILROAD STATION (SCHEDULE STOP)
RAILROAD STRIDE CROSSING
RAILROAD ABOVE ROAD — BELOW ROAD

CITIES AND VILLAGES

MUNICIPAL CENTER, COUNTY SEAT
OTHER
INCORPORATED AREA
AREA OF CONCENTRATED AREA

CULTURAL FEATURES

FARM UNIT
DWELLING
BUSINESS ESTABLISHMENT
INDUSTRIAL PLANT
HOTEL OR MOTEL
POST OFFICE
HOSPITAL OR NURSING HOME
PUBLIC BUILDING
CEMETERY
CHURCH WITH CEMETERY ADJACENT
MINE SHAFT
GRAVEL PIT OR QUARRY
GRAVEL (TEMPORARY)
STRIP MINING AREA
OIL OR GAS WELLS
STORAGE TANK
WATER TOWER
STORAGE SILO
SHADY GARDEN
DISAMBIGUATION, SUBURBS AND OTHER DUMP
INCINERATOR
AUTO OR SCRAP METAL JUNKYARD
RIFLE CLUB
SEASONAL DWELLING, TRAILER
LOOKOUT TOWER
DRIVE-IN THEATER
PICNIC AREA
SMALL PARK
NEAR GROUND OR MAKE TOUGHER
NAME TAPE
ATHLETIC FIELD OR RECREATION PARK
GOLF COURSE OR COUNTRY CLUB
COUNTY FAIR GROUNDS
CONVENTIONAL INSTITUTIONS
COMMUNITY CENTER, CLUBHOUSE
CONTROLLER OR METERING STATION (GENERAL)
RADIO OR TELEVISION STATION
RADIO WAVE (IN, INTERMEDIATE (N) STATION
STATE HIGHWAY POLICE STATION
PUBLIC INFIRMARY

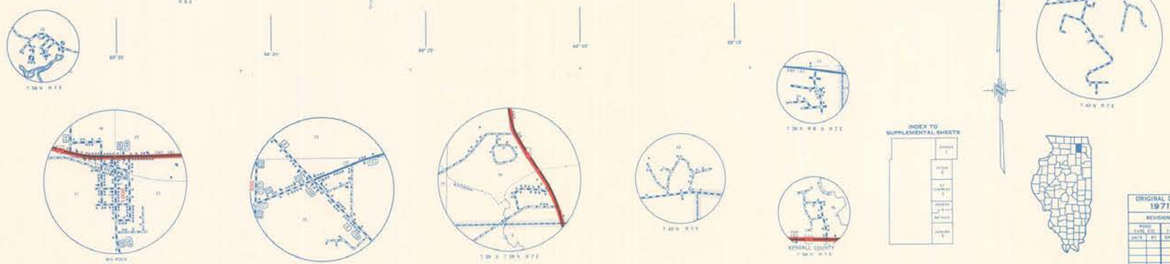

INDEX TO SUPPLEMENTAL SHEETS

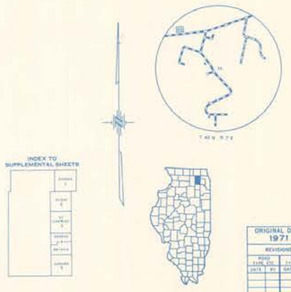

ORIGINAL DATA 1971			
REVISIONS			
ROAD CHANGES		MISC. CHANGES	
DATE	BY	DATE	BY

THIS MAP ALSO INDICATES AT EVERY 25,000 FEET THE STATE PLANE COORDINATES IN THOUSANDS OF FEET WHICH HAVE BEEN ESTABLISHED BY THE UNITED STATES COAST AND GEODETIC SURVEY. (EAST ZONE)

POPULATION 251,005 1970 CENSUS
TOTAL AREA 523 SQUARE MILES
• SPECIAL CENSUS POPULATION FIGURE

CONTROL: U.S. COAST AND GEODETIC SURVEY; U.S. GEOLOGICAL SURVEY; U.S. PUBLIC LANDS SURVEY; RAILROADS; ALIGNMENTS; AERIAL PHOTOGRAPHS; AND DIVISION OF HIGHWAYS ROAD INVENTORY

GENERAL HIGHWAY MAP KANE COUNTY ILLINOIS