1992 TRAFFIC MAP
KANE COUNTY
ILLINOIS

PREPARED BY THE
DEPARTMENT OF TRANSPORTATION
OFFICE OF PLANNING AND PROGRAMMING
IN COOPERATION WITH THE
U.S. DEPARTMENT OF TRANSPORTATION
FEDERAL HIGHWAY ADMINISTRATION

TRAFFIC LEGEND

ANNUAL AVERAGE 24 HOUR TRAFFIC VOLUME

PRIMARY HIGHWAYS
2000

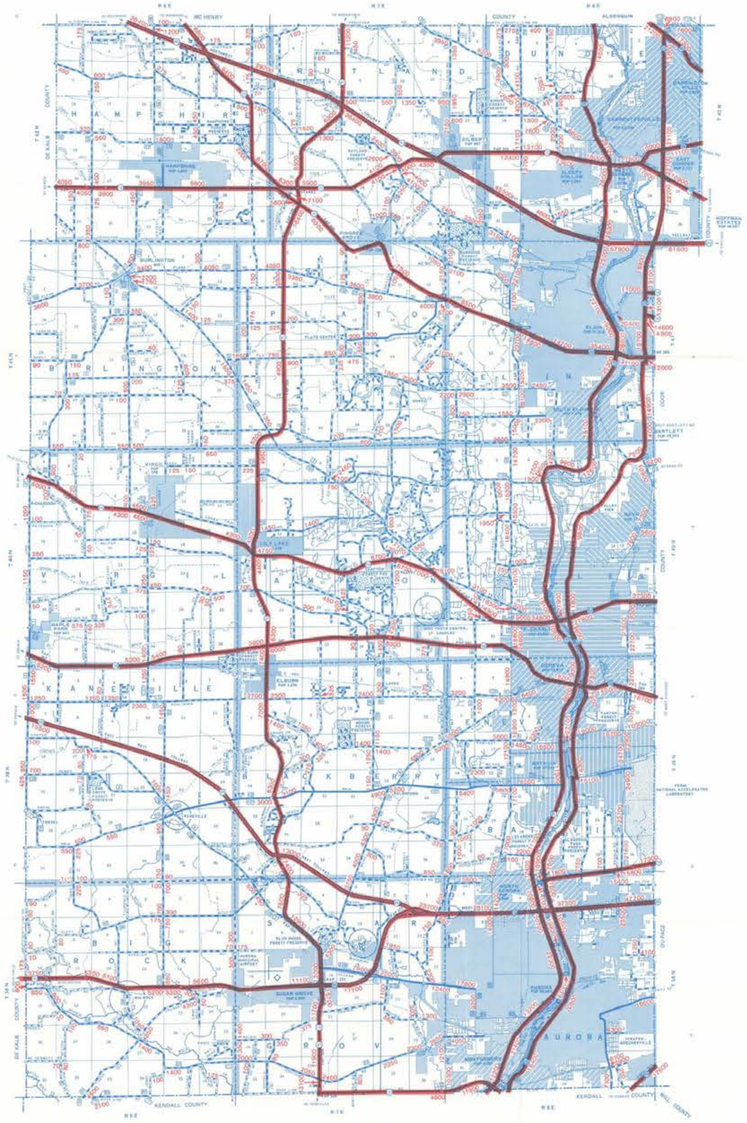



LEGEND

CLASSIFICATION OF ROADS AND STREETS

NUMBER ROUTE - U.S., I.L., AND INTERSTATE
HIGHWAY WITH CONTROL OF ACCESS
CENTRE INDICATES PRESTIGE ROAD:
PAVED DIVIDED DIVIDED
BITUMINOUS HIGH TYPE LOW TYPE
GRAVEL OR STONE
SOIL SURFACE
GRADED AND DRAINED
UNIMPROVED
FEDERAL-AID PRIMARY ROUTE
FEDERAL-AID SECONDARY
COUNTY HIGHWAY

CITIES AND VILLAGES

COUNTY SEAT
INCORPORATED
INCORPORATED AREA

STRUCTURES, NAVIGATION AND DRAINAGE

HIGHWAY BRIDGES OVER 20 FT. CLEAR SPAN
FORD OVER 20 FT. IN LENGTH
FREE FERRY
TOLL FERRY
SEA WITH LOCK
DRAINAGE WITCH OR DREDGED STREAM
CANAL

BOUNDARY LINES AND SCREENS

CIVIL TOWNSHIP OR ROAD DISTRICT
FOREST PRESERVE OR PARK AREA
MILITARY RESERVATION

AIRPORTS

SCHEDULED SERVICE
OTHER
MILITARY
SEAPLANE BASE

CULTURAL FEATURES

SCHOOL
HOSPITAL
POST OFFICE
PUBLIC BUILDING
CEMETERY
POWER PLANT
CORRECTIONAL INSTITUTION
REST AREA
SCENIC SITE
STATE HIGHWAY POLICE STATION
FAIR GROUNDS
FIRE DEPARTMENT
TOLL PLAZA
FREIGHT STATION

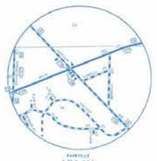

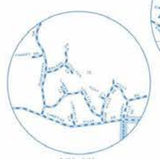

FOR DETAILED INFORMATION OF CORRIDORS AREAS (SEE TERMINUS MAPS)

POLYCONIC PROJECTION
ALONG FIRST GRID BASED ON ILLINOIS
STATE PLANE COORDINATES (EAST ZONE)
POPULATION 317,471 (1990 CENSUS)
TOTAL AREA 520 SQUARE MILES

ORIGINAL: U.S. COAST AND GEODETIC SURVEY, U.S. GEOLOGICAL SURVEY, U.S. PUBLIC LANDS SURVEY, RAILROAD ALIGNMENTS, SERIAL PHOTOGRAPHS AND DIVISION OF HIGHWAYS ROAD INVENTORY

ORIGINAL DATA
1993
REVISED

BY	DATE
GCR	12-01-93
GCR	12-01-93

GENERAL HIGHWAY MAP KANE COUNTY ILLINOIS