










# NWMC Multimodal Transportation Plan

-  Member Communities
-  Parks and Open Space
-  Water
-  Freeways and Expressways
-  Major Streets
-  Regional Trails
-  NWMC Priority Corridors

