CMAP

COMMUNITY DATA SNAPSHOT
DUPAGE COUNTY
JUNE 2019 RELEASE

About The Community Data Snapshot

The Community Data Snapshots are a series of County, Municipal, and Chicago Community Area data profiles that primarily feature data from the 2013-2017 American Community Survey (ACS) 5-Year Estimates. As noted in each profile, the data comes from multiple sources in addition to the ACS, which include U.S. Census Bureau, Illinois Environmental Protection Agency (EPA), Illinois Department of Employment Security (IDES), Illinois Department of Revenue (IDR), and the Chicago Metropolitan Agency for Planning (CMAP).

User Notes

Margin of error

ACS is a sample-based data product. Exercise caution when using data from low-population municipalities, as the margins of error are often large compared to the estimate. For more details please refer to the ACS Sample Size and Data Quality Methodology.

Regional values

Regional values are estimated by aggregating 2013-2017 ACS county level data of the seven counties that make up the CMAP region. These counties are Cook, DuPage, Kane, Kendall, Lake, McHenry, and Will.

Median values

The Census Bureau encourages users to aggregate small levels of geographies into larger areas and recalculate median values for those aggregated areas. Median values are recalculated using grouped frequency distributions for aggregated areas such as the CMAP region.

Employment values

The Private Sector Employment table features data from the IDES Where Workers Work report. This report includes private sector employment totals for six counties within the seven-county CMAP region, excluding Kendall County.

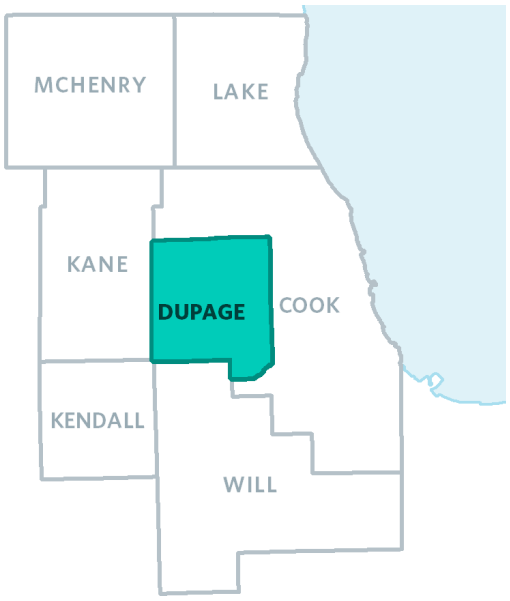

CMAP

Community Data Snapshot | DuPage County

POPULATION AND HOUSEHOLD

The population and household tables include general demographic, social, and economic characteristics summarized for DuPage County.

GENERAL POPULATION CHARACTERISTICS, 2013-2017

	DuPage County	CMAP Region
Total Population	931,826	8,522,948
Total Households	340,669	3,095,093
Average Household Size	2.7	2.8
% Population Change, 2000-10	1.4	3.5
% Population Change, 2010-17	1.6	1.1
% Population Change, 2000-17	3.1	4.6

Source: 2000 and 2010 Census, 2013-2017 American Community Survey five-year estimates.

RACE AND ETHNICITY, 2013-2017

	DuPage County		CMAP Region	
	Count	**Percent**	**Count**	**Percent**
White non-Hispanic	632,342	67.9	4,400,011	51.6
Hispanic or Latino	131,290	14.1	1,935,376	22.7
Black non-Hispanic	42,462	4.6	1,431,406	16.8
Asian non-Hispanic	105,232	11.3	586,990	6.9
All other categories	20,500	2.2	169,165	2.0

Source: 2013-2017 American Community Survey five-year estimates. Universe: Total population.

NATIVITY, 2013-2017

	DuPage County		CMAP Region
	Count	**Percent**	**Percent**
Native	701,660	80.0	79.7
Foreign Born	174,874	20.0	20.3

Source: 2013-2017 American Community Survey five-year estimates. Universe: Population 5 years and older.

AGE COHORTS, 2013-2017

	DuPage County		CMAP Region	
	Count	**Percent**	**Count**	**Percent**
19 and under	240,461	25.8	2,217,385	26.0
20 to 34	176,834	19.0	1,813,921	21.3
35 to 49	185,730	19.9	1,725,677	20.2
50 to 64	198,498	21.3	1,641,327	19.3
65 to 74	76,567	8.2	647,212	7.6
75 to 84	36,383	3.9	329,087	3.9
85 and Older	17,353	1.9	148,339	1.7
Median Age*	39.1		37.0	

Source: 2013-2017 American Community Survey five-year estimates. Universe: Total population.

Community Data Snapshot: DuPage County

EDUCATIONAL ATTAINMENT, 2013-2017

	DuPage County		CMAP Region	
	Count	Percent	Count	Percent
Less than High School Graduate	48,155	7.6	705,215	12.3
High School Graduate or Equivalency	117,126	18.5	1,324,196	23.1
Some College, No Degree	118,437	18.7	1,119,856	19.5
Associate's Degree	45,287	7.2	395,340	6.9
Bachelor's Degree	183,959	29.1	1,328,622	23.2
Graduate or Professional Degree	119,948	19.0	862,603	15.0

Source: 2013-2017 American Community Survey five-year estimates. Universe: Population 25 years and older.

LANGUAGE SPOKEN AT HOME AND ABILITY TO SPEAK ENGLISH, 2013-2017

	DuPage County		CMAP Region	
	Count	Percent	Count	Percent
English Only	643,980	73.5	5,505,064	68.9
Language other than English	232,554	26.5	2,485,504	31.1
Speak English less than "very well"	80,752	9.2	981,994	12.3

Source: 2013-2017 American Community Survey five-year estimates. Universe: Population 5 years and older.

LANGUAGE SPOKEN AT HOME, 2013-2017

	DuPage County		CMAP Region	
	Count	Percent	Count	Percent
English	643,980	73.5	5,505,064	68.9
Spanish	91,968	10.5	1,463,328	18.3
Slavic Languages	26,971	3.1	277,040	3.5
Chinese	11,487	1.3	88,225	1.1
Tagalog	10,303	1.2	75,330	0.9
Arabic	4,581	0.5	60,403	0.8
Korean	2,774	0.3	37,451	0.5
Other Asian Languages	18,463	2.1	101,327	1.3
Other Indo-European Languages	63,357	7.2	327,819	4.1
Other / Unspecified Languages	2,650	0.3	54,581	0.7

Source: 2013-2017 American Community Survey five-year estimates. Universe: Population 5 years and older.

Community Data Snapshot: DuPage County

HOUSEHOLD SIZE, 2013-2017

	DuPage County		CMAP Region	
	Count	Percent	Count	Percent
1 Person Household	85,322	25.0	890,038	28.8
2 People Household	109,696	32.2	939,153	30.3
3 People Household	56,568	16.6	486,277	15.7
4 or More People Household	89,083	26.1	779,625	25.2

Source: 2013-2017 American Community Survey five-year estimates. Universe: Occupied housing units.

HOUSEHOLD TYPE, 2013-2017

	DuPage County		CMAP Region	
	Count	Percent	Count	Percent
Family	238,768	70.1	2,017,730	65.2
Single Parent with Child	20,425	6.0	262,216	8.5
Non-Family	101,901	29.9	1,077,363	34.8

Source: 2013-2017 American Community Survey five-year estimates. Universe: Occupied housing units.

HOUSEHOLD INCOME, 2013-2017

	DuPage County		CMAP Region	
	Count	Percent	Count	Percent
Less than $25,000	39,746	11.7	578,549	18.7
$25,000 to $49,999	57,573	16.9	601,924	19.4
$50,000 to $74,999	54,164	15.9	511,185	16.5
$75,000 to $99,999	46,788	13.7	392,259	12.7
$100,000 to $149,999	65,984	19.4	499,882	16.2
$150,000 and Over	76,414	22.4	511,294	16.5
Median Income	$84,442		$67,619	

Source: 2013-2017 American Community Survey five-year estimates. Universe: Occupied housing units.

Community Data Snapshot: DuPage County

HOUSING AND TENURE, 2013-2017

	DuPage County		CMAP Region	
	Count	Percent	Count	Percent
Occupied Housing Units	340,669	95.0	3,095,093	91.3
Owner-Occupied*	249,800	69.7	1,975,418	58.2
Renter-Occupied*	90,869	25.4	1,119,675	33.0
Vacant Housing Units	17,752	5.0	296,208	8.7

Source: 2013-2017 American Community Survey five-year estimates.

Universe: *Occupied housing units; Housing units.

HOUSING COSTS AS A PERCENTAGE OF HOUSEHOLD INCOME, 2013-2017*

	DuPage County		CMAP Region
	Count	Percent	Percent
Less than $20,000	25,188	7.5	12.8
Less than 20 percent	*385*	*0.1*	*0.3*
20 to 29 percent	*1,227*	*0.4*	*0.9*
30 percent or more	*23,576*	*7.1*	*11.5*
$20,000 to $49,999	66,542	19.9	24.0
Less than 20 percent	*5,718*	*1.7*	*2.8*
20 to 29 percent	*13,295*	*4.0*	*5.4*
30 percent or more	*47,529*	*14.2*	*15.8*
$50,000 to $74,999	53,687	16.1	16.8
Less than 20 percent	*15,542*	*4.7*	*5.6*
20 to 29 percent	*19,185*	*5.7*	*5.8*
30 percent or more	*18,960*	*5.7*	*5.5*
$75,000 or More	188,549	56.5	46.4
Less than 20 percent	*123,454*	*37.0*	*30.6*
20 to 29 percent	*48,558*	*14.5*	*11.9*
30 percent or more	*16,537*	*5.0*	*3.9*

Source: 2013-2017 American Community Survey five-year estimates.
*Excludes households with zero or negative income and no cash rent.

Universe: Occupied housing units.

HOUSING & TRANSPORTATION (H+T) COSTS, PERCENT OF INCOME PER HOUSEHOLD, 2019*

	Median-Income Household**	Moderate-Income Household***
Housing Costs	37	46
Transportation Costs	21	23
H + T Costs	58	69

Source: Location Affordability Index, U.S. Dept. of Transportation, and U.S. Dept. of Housing and Urban Development.
*The purpose of the H+T Index is to isolate the effect of location on housing and transportation costs, grouped by common demographic characteristics that form four distinct household types. The values above represent the percent of household income that an average household within each of these types in the region would spend on housing and transportation if they lived in this county. The standard threshold of affordability is equal to 30 percent for housing costs and 45 percent for housing and transportation costs combined. For more information, visit hudexchange.
**Median-Income Household assumes a household income equal to the area median, with regional average household size, and the regional average commuters per household.
***Moderate-Income Household assumes a household income of 80% of the area median with regional average household size, and the regional average commuters per household.

Community Data Snapshot: DuPage County

HOUSING CHARACTERISTICS

The housing characteristics tables include housing unit estimates by housing type, size, and age summarized for DuPage County.

HOUSING TYPE, 2013-2017*

	DuPage County		CMAP Region	
	Count	Percent	Count	Percent
Single Family, Detached	214,673	59.9	1,704,708	50.3
Single Family, Attached	43,308	12.1	251,659	7.4
2 Units	2,676	0.7	236,677	7.0
3 or 4 Units	10,871	3.0	271,850	8.0
5 or more Units	86,057	24.0	899,796	26.5

Source: 2013-2017 American Community Survey five-year estimates.
*Excludes mobile, boat, RV, van, etc.

Universe: Housing units.

HOUSING SIZE, 2013-2017

	DuPage County		CMAP Region	
	Count	Percent	Count	Percent
0 to 1 Bedrooms	43,120	12.0	545,190	16.1
2 Bedrooms	87,532	24.4	969,876	28.6
3 Bedrooms	120,656	33.7	1,131,968	33.4
4 Bedrooms	86,490	24.1	586,905	17.3
5+ Bedrooms	20,623	5.8	157,362	4.6
Median Number of Rooms*	6.2		6.0	

Source: 2013-2017 American Community Survey five-year estimates.
*Includes all rooms.

Universe: Housing units.

HOUSING AGE, 2013-2017

	DuPage County		CMAP Region	
	Count	Percent	Count	Percent
Built 2000 or Later	36,013	10.0	434,527	12.8
Built 1970 to 1999	206,650	57.7	1,150,207	33.9
Built 1940 to 1969	95,186	26.6	1,056,069	31.1
Built Before 1940	20,572	5.7	750,498	22.1
Median Year Built	1977		1967	

Source: 2013-2017 American Community Survey five-year estimates.

Universe: Housing units.

Community Data Snapshot: DuPage County

TRANSPORTATION

The transportation tables include vehicle availability by household, mode of travel to work, and annual vehicle miles traveled for DuPage County.

VEHICLES AVAILABLE, 2013-2017

	DuPage County		CMAP Region	
	Count	Percent	Count	Percent
No Vehicle Available	13,726	4.0	393,398	12.7
1 Vehicle Available	105,231	30.9	1,107,676	35.8
2 Vehicles Available	152,975	44.9	1,098,330	35.5
3 or More Vehicles Available	68,737	20.2	495,689	16.0

Source: 2013-2017 American Community Survey five-year estimates. Universe: Occupied housing units.

MODE OF TRAVEL TO WORK, 2013-2017

	DuPage County		6-County Region*	
	Count	Percent	Count	Percent
Work at Home**	28,690	N/A	202,734	N/A
Drive Alone	369,778	82.3	2,840,547	72.6
Carpool	33,805	7.5	321,276	8.2
Transit	32,671	7.3	540,300	13.8
Walk or Bike	9,324	2.1	163,733	4.2
Other	3,481	0.8	48,918	1.2
TOTAL COMMUTERS	449,059	100.0	3,914,774	100.0
Mean Commute Time (minutes)	29.3		31.5	

Source: 2013-2017 American Community Survey five-year estimates. Universe: Workers 16 years and older.
* Commuter estimates not available for Kendall County.
** Not included in "total commuters."

ANNUAL VEHICLE MILES TRAVELED PER HOUSEHOLD, 2013-2017

	DuPage County	CMAP Region
Average Vehicle Miles Traveled	20,878	17,165

Source: Chicago Metropolitan Agency for Planning analysis of U.S. Census Bureau, HERE, and Illinois Environmental Protection Agency (2017) data.

Community Data Snapshot: DuPage County

EMPLOYMENT

The employment tables include general workforce characteristics for DuPage County.

EMPLOYMENT STATUS, 2013-2017

	DuPage County		CMAP Region	
	Count	Percent	Count	Percent
In Labor Force	513,814	69.3	4,541,928	67.2
Employed†*	486,850	94.8	4,187,289	92.2
Unemployed*	26,614	5.2	342,324	7.5
Not In Labor Force	227,560	30.7	2,213,083	32.8

Source: 2013-2017 American Community Survey five-year estimates.
†Does not include employed population in the Armed Forces.

Universe: *In Labor Force; Population 16 years and older.

PRIVATE SECTOR EMPLOYMENT, 2017*

	DuPage County		6-County Region**	
	Count	Percent	Count	Percent
Private Employment	565,134	N/A	3,555,979	N/A
Job Change (2001-11)	-32,395	-6.1	-296,468	-8.5
Job Change (2011-17)	65,006	13.0	363,553	11.4
Job Change (2001-17)	32,611	6.1	67,085	1.9
Private Sector Jobs per Household	1.66		1.15	

Source: Illinois Department of Employment Security (IDES).
*Figures exclude employees not covered by unemployment insurance.
**Kendall County is not included in IDES data.

EMPLOYMENT OF DUPAGE COUNTY RESIDENTS, 2015

By Industry Sector	Count	Percent
Health Care	49,198	11.1
Professional	44,857	10.1
Retail Trade	44,826	10.1
Manufacturing	42,169	9.5
Education	38,767	8.7
By Employment Location		
DuPage County	195,579	44.1
Cook County	173,312	39.1
Kane County	22,454	5.1
Will County	18,376	4.1
Lake County	10,667	2.4

EMPLOYMENT IN DUPAGE COUNTY, 2015

By Industry Sector	Count	Percent
Retail Trade	60,343	10.4
Health Care	59,483	10.3
Professional	58,848	10.2
Manufacturing	55,960	9.7
Wholesale Trade	54,513	9.4
By Residence Location		
DuPage County	195,579	33.8
Cook County	187,876	32.5
Will County	59,945	10.4
Kane County	44,410	7.7
Lake County	16,072	2.8

Source: U.S. Census Bureau, Longitudinal-Employer Household Dynamics Program (2015).

Community Data Snapshot: DuPage County

LAND USE

The land use tables include general land use composition, park access, and Walk Score for DuPage County. The general land use and park access table estimates were derived from the CMAP Parcel-Based Land Use Inventory.

GENERAL LAND USE, 2013

	Acres	Percent
Single-Family Residential	74,340.2	34.5
Multi-Family Residential	5,236.5	2.4
Commercial	12,971.7	6.0
Industrial	12,030.2	5.6
Institutional	15,774.3	7.3
Mixed Use	27.1	0.0
Transportation and Other	43,132.8	20.0
Agricultural	3,734.4	1.7
Open Space	41,832.2	19.4
Vacant	6,224.4	2.9
TOTAL	215,303.8	100.0

Source: Chicago Metropolitan Agency for Planning Parcel-Based Land Use Inventory 2013.

PARK ACCESS, 2013

	DuPage County	CMAP Region
Accessible Park Acreage per 1,000 Residents*	8.3	5.6

Source: Chicago Metropolitan Agency for Planning calculations of 2013 Land Use Inventory.
*Neighborhood parks (under 35 acres) are considered accessible by residents living within 0.5 miles; community parks (35 or more acres) are considered accessible by residents living within 1 mile.

WALK SCORE, 2018

Walk Score*	43.00

*Walk Score is a number between 0 and 100 that measures the average walkability of a municipality. For more information visit walkscore.com (2018).

Community Data Snapshot: DuPage County

REVENUE

The revenue tables include DuPage County revenues based on sales and current land use.

GENERAL MERCHANDISE RETAIL SALES, 2017

	DuPage County	CMAP Region
General Merchandise	$ 17,692,751,432	$ 128,012,549,280
Total Retail Sales	$ 20,964,660,017	$ 159,567,303,804
Total Sales per Capita*	$ 22,498	$ 18,722

Source: Illinois Department of Revenue, 2017.
*Per capita calculations based on population from 2013-2017 ACS 5-year estimates.

EQUALIZED ASSESSED VALUE, 2017

Residential	$ 27,412,791,883
Commercial	$ 6,018,321,080
Industrial	$ 2,703,608,086
Railroad	$ 42,278,395
Farm	$ 2,310,379
Mineral	$ 0
TOTAL	$ 36,179,309,823

Sources: Illinois Department of Revenue 2017, Chicago Metropolitan Agency for Planning calculations of 2013 Land Use Inventory, 2013-2017 ACS 5-year estimates.

Community Data Snapshot Time Series: DuPage County

CHANGE OVER TIME

The time series tables include comparisons of current 2013-2017 ACS estimates to historic year estimates from the 2000 Census and 2006-2010 ACS.

RACE AND ETHNICITY, 2000-2017

	2000 Percent	2010 Percent	2017 Percent
White non-Hispanic	78.7	71.4	67.9
Hispanic or Latino	9.0	12.8	14.1
Black non-Hispanic	3.0	4.3	4.6
Asian non-Hispanic	7.8	10.0	11.3
All other categories	1.4	1.5	2.2

Source: 2000 Census, 2006-2010 and 2013-2017 American Community Survey five-year estimates.

Universe: Total population.

NATIVITY, 2010-2017

	2010 Percent	2017 Percent
Native	80.6	80.0
Foreign Born	19.4	20.0

Source: 2006-2010 and 2013-2017 American Community Survey five-year estimates.

Universe: Population 5 years and older.

AGE COHORTS, 2010-2017

	2010 Percent	2017 Percent
19 and under	27.8	25.8
20 to 34	18.9	19.0
35 to 49	22.9	19.9
50 to 64	19.4	21.3
65 and Older	11.0	14.0
Median Age*	37.4	39.1

Source: 2006-2010 and 2013-2017 American Community Survey five-year estimates.

Universe: Total population.

Community Data Snapshot Time Series: DuPage County

EDUCATIONAL ATTAINMENT, 2010-2017

	2010 Percent	2017 Percent
Less than High School Graduate	8.0	7.6
High School Graduate or Equivalency	20.2	18.5
Some College, No Degree	19.6	18.7
Associate's Degree	6.9	7.2
Bachelor's Degree	28.1	29.1
Graduate or Professional Degree	17.3	19.0

Source: 2006-2010 and 2013-2017 American Community Survey five-year estimates. Universe: Population 25 years and older.

LANGUAGE SPOKEN AT HOME AND ABILITY TO SPEAK ENGLISH, 2010-2017

	2010 Percent	2017 Percent
English Only	73.9	73.5
Language other than English	26.1	26.5
Speak English less than "very well"	10.1	9.2

Source: 2006-2010 and 2013-2017 American Community Survey five-year estimates. Universe: Population 5 years and older.

LANGUAGE SPOKEN AT HOME, 2010-2017

	2010 Percent	2017 Percent
English	73.9	73.5
Spanish	10.3	10.5
Slavic Languages	3.3	3.1
Chinese	1.3	1.3
Tagalog	1.2	1.2
Arabic	0.5	0.5
Korean	0.4	0.3
Other Asian Languages	1.8	2.1
Other Indo-European Languages	7.0	7.2
Other / Unspecified Languages	0.2	0.3

Source: 2006-2010 and 2013-2017 American Community Survey five-year estimates. Universe: Population 5 years and older.

Community Data Snapshot Time Series: DuPage County

HOUSEHOLD SIZE, 2010-2017

	2010 Percent	2017 Percent
1 Person Household	24.6	25.0
2 People Household	30.6	32.2
3 People Household	16.6	16.6
4 or More People Household	28.3	26.1

Source: 2006-2010 and 2013-2017 American Community Survey five-year estimates. Universe: Occupied housing units.

HOUSEHOLD TYPE, 2010-2017

	2010 Percent	2017 Percent
Family	70.9	70.1
Single Parent with Child	6.8	6.0
Non-Family	29.1	29.9

Source: 2006-2010 and 2013-2017 American Community Survey five-year estimates. Universe: Occupied housing units.

HOUSEHOLD INCOME, 2010-2017

	2010 (2017 Dollars)	2017 (2017 Dollars)
Median Income	$ 86,086	$ 84,442

Source: 2006-2010 and 2013-2017 American Community Survey five-year estimates. Universe: Occupied housing units.

Community Data Snapshot Time Series: DuPage County

HOUSING AND TENURE, 2010-2017

	2010 Percent	2017 Percent
Occupied Housing Units	94.3	95.0
Owner-Occupied*	71.8	69.7
Renter-Occupied*	22.5	25.4
Vacant Housing Units	5.7	5.0

Source: 2006-2010 and 2013-2017 American Community Survey five-year estimates. Universe: *Occupied housing units; Housing units.

HOUSING COSTS AS A PERCENTAGE OF HOUSEHOLD INCOME, 2010-2017

	2010 Percent	2017 Percent
Less than $20,000	7.6	7.5
Less than 20 percent	*0.2*	*0.1*
20 to 29 percent	*0.4*	*0.4*
30 percent or more	*7.0*	*7.1*
$20,000 to $49,999	22.0	19.9
Less than 20 percent	*2.3*	*1.7*
20 to 29 percent	*5.1*	*4.0*
30 percent or more	*14.7*	*14.2*
$50,000 to $74,999	18.7	16.1
Less than 20 percent	*5.1*	*4.7*
20 to 29 percent	*5.8*	*5.7*
30 percent or more	*7.8*	*5.7*
$75,000 or More	51.6	56.5
Less than 20 percent	*28.4*	*37.0*
20 to 29 percent	*15.4*	*14.5*
30 percent or more	*7.9*	*5.0*

Source: 2006-2010 and 2013-2017 American Community Survey five-year estimates. Universe: Occupied housing units.

Community Data Snapshot Time Series: DuPage County

HOUSING TYPE, 2010-2017*

	2010 Percent	2017 Percent
Single Family, Detached	59.4	59.9
Single Family, Attached	12.3	12.1
2 Units	0.9	0.7
3 or 4 Units	3.0	3.0
5 or more Units	24.3	24.0

Source: 2006-2010 and 2013-2017 American Community Survey five-year estimates.
*Excludes mobile, boat, RV, van, etc.

Universe: Housing units.

HOUSING SIZE, 2010-2017

	2010 Percent	2017 Percent
0 to 1 Bedrooms	12.2	12.0
2 Bedrooms	25.4	24.4
3 Bedrooms	33.2	33.7
4 Bedrooms	24.1	24.1
5+ Bedrooms	5.1	5.8
Median Number of Rooms*	6.1	6.2

Source: 2006-2010 and 2013-2017 American Community Survey five-year estimates.
*Includes all rooms.

Universe: Housing units.

HOUSING AGE, 2010-2017

	2010 Percent	2017 Percent
Built 2000 or Later	8.3	10.0
Built 1970 to 1999	57.8	57.7
Built 1940 to 1969	27.8	26.6
Built Before 1940	6.1	5.7
Median Year Built	1977	1977

Source: 2006-2010 and 2013-2017 American Community Survey five-year estimates.

Universe: Housing units.

Community Data Snapshot Time Series: DuPage County

VEHICLES AVAILABLE, 2010-2017

	2010 Percent	2017 Percent
No Vehicle Available	3.8	4.0
1 Vehicle Available	31.2	30.9
2 Vehicles Available	44.4	44.9
3 or More Vehicles Available	20.5	20.2

Source: 2006-2010 and 2013-2017 American Community Survey five-year estimates.

Universe: Occupied housing units.

MODE OF TRAVEL TO WORK, 2010-2017

	2010 Percent	2017 Percent
Work at Home*	N/A	N/A
Drive Alone	82.5	82.3
Carpool	7.6	7.5
Transit	6.8	7.3
Walk or Bike	2.2	2.1
Other	0.9	0.8
TOTAL COMMUTERS	436,773.0	449,059.0
Mean Commute Time (minutes)	29.1	29.3

Source: 2006-2010 and 2013-2017 American Community Survey five-year estimates.
* Not included in "total commuters."

Universe: Workers 16 years and over.

EMPLOYMENT STATUS, 2010-2017

	2010 Percent	2017 Percent
In Labor Force	71.3	69.3
Employed†*	93.0	94.8
Unemployed*	6.9	5.2
Not In Labor Force	28.7	30.7

Source: 2006-2010 and 2013-2017 American Community Survey five-year estimates.
†Does not include employed population in the Armed Forces.

Universe: *In Labor Force; Population 16 years and older.

Community Data Snapshot ON TO 2050 Indicators: DuPage County

ON TO 2050 INDICATORS

ON TO 2050 is the region's long-range comprehensive plan, adopted by CMAP in 2018. The plan includes a set of indicators for quantifying its goals and measuring implementation progress. While many of these indicators can only be measured at a regional level, several can also be tracked at a local level. These have been laid out in the table below, with comparisons to the region's current measure as well as the targets that the plan is aiming to reach by 2050. Visit cmap.illinois.gov/2050/indicators to learn more.

Plan Chapter	Indicator	DuPage County (Current)	CMAP Region (Current)	CMAP Region (2050 Target)	Source
COMMUNITY	Population located in highly walkable areas	1.8%	41.5%	45.2%	CMAP, 2015
	Jobs located in highly walkable areas	0.9%	38.2%	45.2%	CMAP, 2015
PROSPERITY	Population aged 25+ with an associate's degree or higher	55.2%	45.1%	64.9%	2013-2017 ACS 5-Year
	Workforce participation rate among population aged 20-64	83.0%	80.3%	83.4%	2013-2017 ACS 5-Year
ENVIRONMENT	Population with park access of 4+ acres per 1,000 residents	73.4%	41.5%	65.0%	CMAP, 2013
	Population with park access of 10+ acres per 1,000 residents	27.5%	16.0%	40.0%	CMAP, 2013
	Impervious acres per household	0.22	0.18	0.15	USGS National Land Cover Dataset, 2011
MOBILITY	Population with at least moderately high transit availability	16.6%	53.2%	65.0%	CMAP, 2017
	Jobs with at least moderately high transit availability	19.4%	55.2%	58.0%	CMAP, 2017
	Percent of trips to work via non-SOV modes	21.9%	29.8%	37.3%	2013-2017 ACS 5-Year

For more information

Last updated June 2019

To improve the Community Data Snapshots in the future, CMAP wants to hear from you. Please take a quick survey to describe how you use this data and what you'd like to see in next year's snapshots.

Please direct inquiries to info@cmap.illinois. To access other Community Data Snapshots for municipalities and counties in the Chicago Metropolitan Agency for Planning's seven-county northeastern Illinois region, visit http://www.cmap.illinois.gov/data/community-snapshots.

CMAP

COMMUNITY DATA SNAPSHOT
ADDISON, MUNICIPALITY
JUNE 2019 RELEASE

About The Community Data Snapshot

The Community Data Snapshots are a series of County, Municipal, and Chicago Community Area data profiles that primarily feature data from the 2013-2017 American Community Survey (ACS) 5-Year Estimates. As noted in each profile, the data comes from multiple sources in addition to the ACS, which include U.S. Census Bureau, Illinois Environmental Protection Agency (EPA), Illinois Department of Employment Security (IDES), Illinois Department of Revenue (IDR), and the Chicago Metropolitan Agency for Planning (CMAP).

User Notes

Margin of error

ACS is a sample-based data product. Exercise caution when using data from low-population municipalities, as the margins of error are often large compared to the estimate. For more details please refer to the ACS Sample Size and Data Quality Methodology.

Regional values

Regional values are estimated by aggregating 2013-2017 ACS county level data of the seven counties that make up the CMAP region. These counties are Cook, DuPage, Kane, Kendall, Lake, McHenry, and Will.

Median values

The Census Bureau encourages users to aggregate small levels of geographies into larger areas and recalculate median values for those aggregated areas. Median values are recalculated using grouped frequency distributions for aggregated areas such as the CMAP region and CCAs.

Values for municipalities that extend outside the CMAP region

Values derived from CMAP analyses are restricted to geographies that fall within the CMAP regional boundaries. General Land Use, Equalized Assesed Value, Park Access, Water Supply, and On TO 2050 Indicator table values only represent portions of the the municipality that fall within the CMAP region.

Municipalities located in more than one county

Data is provided for the county containing the largest geographic portion of municipality.

Employment values

The Private Sector Employment table features data from the IDES Where Workers Work report. This report includes private sector employment totals for six counties within the seven-county CMAP region, excluding Kendall County.

POPULATION AND HOUSEHOLD

The population and household tables include general demographic, social, and economic characteristics summarized for Addison.

GENERAL POPULATION CHARACTERISTICS, 2013-2017

	Addison	DuPage County	CMAP Region
Total Population	37,104	931,826	8,522,948
Total Households	12,524	340,669	3,095,093
Average Household Size	3.0	2.7	2.8
% Population Change, 2000-10	2.9	1.4	3.5
% Population Change, 2010-17	0.4	1.6	1.1
% Population Change, 2000-17	3.3	3.1	4.6

Source: 2000 and 2010 Census, 2013-2017 American Community Survey five-year estimates.

RACE AND ETHNICITY, 2013-2017

	Addison		DuPage County		CMAP Region	
	Count	Percent	Count	Percent	Count	Percent
White non-Hispanic	16,909	45.6	632,342	67.9	4,400,011	51.6
Hispanic or Latino	15,660	42.2	131,290	14.1	1,935,376	22.7
Black non-Hispanic	1,340	3.6	42,462	4.6	1,431,406	16.8
Asian non-Hispanic	2,752	7.4	105,232	11.3	586,990	6.9
All other categories	443	1.2	20,500	2.2	169,165	2.0

Source: 2013-2017 American Community Survey five-year estimates. Universe: Total population.

AGE COHORTS, 2013-2017

	Addison		DuPage County		CMAP Region	
	Count	Percent	Count	Percent	Count	Percent
19 and under	10,633	28.7	240,461	25.8	2,217,385	26.0
20 to 34	7,607	20.5	176,834	19.0	1,813,921	21.3
35 to 49	7,371	19.9	185,730	19.9	1,725,677	20.2
50 to 64	6,612	17.8	198,498	21.3	1,641,327	19.3
65 to 74	2,752	7.4	76,567	8.2	647,212	7.6
75 to 84	1,660	4.5	36,383	3.9	329,087	3.9
85 and Older	469	1.3	17,353	1.9	148,339	1.7
Median Age*	35.6		39.1		37.0	

Source: 2013-2017 American Community Survey five-year estimates. Universe: Total population.

Community Data Snapshot: Addison

EDUCATIONAL ATTAINMENT, 2013-2017

	Addison		DuPage County		CMAP Region	
	Count	Percent	Count	Percent	Count	Percent
Less than High School Graduate	5,755	23.6	48,155	7.6	705,215	12.3
High School Graduate or Equivalency	7,159	29.3	117,126	18.5	1,324,196	23.1
Some College, No Degree	4,572	18.7	118,437	18.7	1,119,856	19.5
Associate's Degree	1,612	6.6	45,287	7.2	395,340	6.9
Bachelor's Degree	3,701	15.1	183,959	29.1	1,328,622	23.2
Graduate or Professional Degree	1,634	6.7	119,948	19.0	862,603	15.0

Source: 2013-2017 American Community Survey five-year estimates. Universe: Population 25 years and older.

NATIVITY, 2013-2017

	Addison		DuPage County	CMAP Region
	Count	Percent	Percent	Percent
Native	21,627	63.5	80.0	79.7
Foreign Born	12,427	36.5	20.0	20.3

Source: 2013-2017 American Community Survey five-year estimates. Universe: Population 5 years and older.

LANGUAGE SPOKEN AT HOME AND ABILITY TO SPEAK ENGLISH, 2013-2017

	Addison		DuPage County		CMAP Region	
	Count	Percent	Count	Percent	Count	Percent
English Only	15,539	45.6	643,980	73.5	5,505,064	68.9
Language other than English	18,515	54.4	232,554	26.5	2,485,504	31.1
Speak English less than "very well"	8,858	26.0	80,752	9.2	981,994	12.3

Source: 2013-2017 American Community Survey five-year estimates. Universe: Population 5 years and older.

LANGUAGE SPOKEN AT HOME, 2013-2017

	Addison		DuPage County		CMAP Region	
	Count	Percent	Count	Percent	Count	Percent
English	15,539	45.6	643,980	73.5	5,505,064	68.9
Spanish	12,104	35.5	91,968	10.5	1,463,328	18.3
Slavic Languages	1,968	5.8	26,971	3.1	277,040	3.5
Chinese	0	0.0	11,487	1.3	88,225	1.1
Tagalog	243	0.7	10,303	1.2	75,330	0.9
Arabic	31	0.1	4,581	0.5	60,403	0.8
Korean	0	0.0	2,774	0.3	37,451	0.5
Other Asian Languages	574	1.7	18,463	2.1	101,327	1.3
Other Indo-European Languages	3,495	10.3	63,357	7.2	327,819	4.1
Other / Unspecified Languages	100	0.3	2,650	0.3	54,581	0.7

Source: 2013-2017 American Community Survey five-year estimates. Universe: Population 5 years and older.

Community Data Snapshot: Addison

HOUSEHOLD SIZE, 2013-2017

	Addison		DuPage County		CMAP Region	
	Count	Percent	Count	Percent	Count	Percent
1 Person Household	3,006	24.0	85,322	25.0	890,038	28.8
2 People Household	3,374	26.9	109,696	32.2	939,153	30.3
3 People Household	2,166	17.3	56,568	16.6	486,277	15.7
4 or More People Household	3,978	31.8	89,083	26.1	779,625	25.2

Source: 2013-2017 American Community Survey five-year estimates. Universe: Occupied housing units.

HOUSEHOLD TYPE, 2013-2017

	Addison		DuPage County	CMAP Region
	Count	Percent	Percent	Percent
Family	8,962	71.6	70.1	65.2
Single Parent with Child	1,504	12.0	6.0	8.5
Non-Family	3,562	28.4	29.9	34.8

Source: 2013-2017 American Community Survey five-year estimates. Universe: Occupied housing units.

HOUSEHOLD INCOME, 2013-2017

	Addison		DuPage County		CMAP Region	
	Count	Percent	Count	Percent	Count	Percent
Less than $25,000	2,735	21.8	39,746	11.7	578,549	18.7
$25,000 to $49,999	2,853	22.8	57,573	16.9	601,924	19.4
$50,000 to $74,999	2,035	16.2	54,164	15.9	511,185	16.5
$75,000 to $99,999	1,677	13.4	46,788	13.7	392,259	12.7
$100,000 to $149,999	1,774	14.2	65,984	19.4	499,882	16.2
$150,000 and Over	1,450	11.6	76,414	22.4	511,294	16.5
Median Income	$58,636		$84,442		$67,619	

Source: 2013-2017 American Community Survey five-year estimates. Universe: Occupied housing units.

Community Data Snapshot: Addison

HOUSING AND TENURE, 2013-2017

	Addison		DuPage County		CMAP Region	
	Count	Percent	Count	Percent	Count	Percent
Occupied Housing Units	12,524	95.5	340,669	95.0	3,095,093	91.3
Owner-Occupied*	8,340	63.6	249,800	69.7	1,975,418	58.2
Renter-Occupied*	4,184	31.9	90,869	25.4	1,119,675	33.0
Vacant Housing Units	586	4.5	17,752	5.0	296,208	8.7

Source: 2013-2017 American Community Survey five-year estimates.

Universe: *Occupied housing units; Housing units.

HOUSING COSTS AS A PERCENTAGE OF HOUSEHOLD INCOME, 2013-2017*

	Addison		DuPage County	CMAP Region
	Count	Percent	Percent	Percent
Less than $20,000	1,576	12.9	7.5	12.8
Less than 20 percent	*16*	*0.1*	*0.1*	*0.3*
20 to 29 percent	*55*	*0.5*	*0.4*	*0.9*
30 percent or more	*1,505*	*12.4*	*7.1*	*11.5*
$20,000 to $49,999	3,689	30.3	19.9	24.0
Less than 20 percent	*386*	*3.2*	*1.7*	*2.8*
20 to 29 percent	*699*	*5.7*	*4.0*	*5.4*
30 percent or more	*2,604*	*21.4*	*14.2*	*15.8*
$50,000 to $74,999	2,035	16.7	16.1	16.8
Less than 20 percent	*802*	*6.6*	*4.7*	*5.6*
20 to 29 percent	*649*	*5.3*	*5.7*	*5.8*
30 percent or more	*584*	*4.8*	*5.7*	*5.5*
$75,000 or More	4,870	40.0	56.5	46.4
Less than 20 percent	*3,117*	*25.6*	*37.0*	*30.6*
20 to 29 percent	*1,466*	*12.0*	*14.5*	*11.9*
30 percent or more	*287*	*2.4*	*5.0*	*3.9*

Source: 2013-2017 American Community Survey five-year estimates.
*Excludes households with zero or negative income and no cash rent.

Universe: Occupied housing units.

HOUSING & TRANSPORTATION (H+T) COSTS, PERCENT OF INCOME PER HOUSEHOLD, 2019*

	Median-Income Household**	Moderate-Income Household***
Housing Costs	29	36
Transportation Costs	21	22
H + T Costs	50	59

Source: Location Affordability Index, U.S. Dept. of Transportation, and U.S. Dept. of Housing and Urban Development.
*The purpose of the H+T Index is to isolate the effect of location on housing and transportation costs, grouped by common demographic characteristics that form four distinct household types. The values above represent the percent of household income that an average household within each of these types in the region would spend on housing and transportation if they lived in this county. The standard threshold of affordability is equal to 30 percent for housing costs and 45 percent for housing and transportation costs combined. For more information, visit hudexchange.
**Median-Income Household assumes a household income equal to the area median, with regional average household size, and the regional average commuters per household.
***Moderate-Income Household assumes a household income of 80% of the area median with regional average household size, and the regional average commuters per household.

Community Data Snapshot: Addison

HOUSING CHARACTERISTICS

The housing characteristics tables include housing unit estimates by housing type, size, and age summarized for Addison.

HOUSING TYPE, 2013-2017*

	Addison		DuPage County		CMAP Region	
	Count	Percent	Count	Percent	Count	Percent
Single Family, Detached	7,836	59.8	214,673	59.9	1,704,708	50.3
Single Family, Attached	582	4.4	43,308	12.1	251,659	7.4
2 Units	145	1.1	2,676	0.7	236,677	7.0
3 or 4 Units	618	4.7	10,871	3.0	271,850	8.0
5 or more Units	3,920	29.9	86,057	24.0	899,796	26.5

Source: 2013-2017 American Community Survey five-year estimates. Universe: Housing units.
*Excludes mobile, boat, RV, van, etc.

HOUSING SIZE, 2013-2017

	Addison		DuPage County		CMAP Region	
	Count	Percent	Count	Percent	Count	Percent
0 to 1 Bedrooms	1,946	14.8	43,120	12.0	545,190	16.1
2 Bedrooms	3,310	25.2	87,532	24.4	969,876	28.6
3 Bedrooms	5,498	41.9	120,656	33.7	1,131,968	33.4
4 Bedrooms	1,862	14.2	86,490	24.1	586,905	17.3
5+ Bedrooms	494	3.8	20,623	5.8	157,362	4.6
Median Number of Rooms*	5.5		6.2		6.0	

Source: 2013-2017 American Community Survey five-year estimates. Universe: Housing units.
*Includes all rooms.

HOUSING AGE, 2013-2017

	Addison		DuPage County		CMAP Region	
	Count	Percent	Count	Percent	Count	Percent
Built 2000 or Later	819	6.2	36,013	10.0	434,527	12.8
Built 1970 to 1999	5,940	45.3	206,650	57.7	1,150,207	33.9
Built 1940 to 1969	6,021	45.9	95,186	26.6	1,056,069	31.1
Built Before 1940	330	2.5	20,572	5.7	750,498	22.1
Median Year Built	1971		1977		1967	

Source: 2013-2017 American Community Survey five-year estimates. Universe: Housing units.

Community Data Snapshot: Addison

TRANSPORTATION

The transportation tables include vehicle availability by household, mode of travel to work, and annual vehicle miles traveled for Addison.

VEHICLES AVAILABLE PER HOUSEHOLD, 2013-2017

	Addison		DuPage County		CMAP Region	
	Count	Percent	Count	Percent	Count	Percent
No Vehicle Available	533	4.3	13,726	4.0	393,398	12.7
1 Vehicle Available	4,303	34.4	105,231	30.9	1,107,676	35.8
2 Vehicles Available	5,050	40.3	152,975	44.9	1,098,330	35.5
3 or More Vehicles Available	2,638	21.1	68,737	20.2	495,689	16.0

Source: 2013-2017 American Community Survey five-year estimates. Universe: Occupied housing units.

MODE OF TRAVEL TO WORK, 2013-2017

	Addison		DuPage County		6-County Region*	
	Count	Percent	Count	Percent	Count	Percent
Work at Home**	530	N/A	28,690	N/A	202,734	N/A
Drive Alone	14,789	83.7	369,778	82.3	2,840,547	72.6
Carpool	1,839	10.4	33,805	7.5	321,276	8.2
Transit	464	2.6	32,671	7.3	540,300	13.8
Walk or Bike	393	2.2	9,324	2.1	163,733	4.2
Other	176	1.0	3,481	0.8	48,918	1.2
TOTAL COMMUTERS	17,661	100.0	449,059	100.0	3,914,774	100.0
Mean Commute Time (minutes)	25.3		29.3		31.5	

Source: 2013-2017 American Community Survey five-year estimates. Universe: Workers 16 years and older.
* Commuter estimates not available for Kendall County.
** Not included in "total commuters."

ANNUAL VEHICLE MILES TRAVELED PER HOUSEHOLD, 2013-2017

	Addison	DuPage County	CMAP Region
Average Vehicle Miles Traveled	20,414	20,878	17,165

Source: Chicago Metropolitan Agency for Planning analysis of U.S. Census Bureau, HERE, and Illinois Environmental Protection Agency (2017) data.

Community Data Snapshot: Addison

EMPLOYMENT

The employment tables include general workforce characteristics for Addison.

EMPLOYMENT STATUS, 2013-2017

	Addison		DuPage County		CMAP Region	
	Count	Percent	Count	Percent	Count	Percent
In Labor Force	20,131	70.8	513,814	69.3	4,541,928	67.2
Employed†*	18,688	92.8	486,850	94.8	4,187,289	92.2
Unemployed*	1,434	7.1	26,614	5.2	342,324	7.5
Not In Labor Force	8,302	29.2	227,560	30.7	2,213,083	32.8

Source: 2013-2017 American Community Survey five-year estimates.
†Does not include employed population in the Armed Forces.

Universe: *In Labor Force; Population 16 years and older.

PRIVATE SECTOR EMPLOYMENT, 2017*

	Addison		DuPage County		6-County Region**	
	Count	Percent	Count	Percent	Count	Percent
Private Employment	24,584	N/A	565,134	N/A	3,555,979	N/A
Job Change (2001-11)	-4,310	-14.5	-32,395	-6.1	-296,468	-8.5
Job Change (2011-17)	-791	-3.1	65,006	13.0	363,553	11.4
Job Change (2001-17)	-5,101	-17.2	32,611	6.1	67,085	1.9
Private Sector Jobs per Household	1.96		1.66		1.15	

Source: Illinois Department of Employment Security (IDES).
*Figures exclude employees not covered by unemployment insurance.
**Kendall County is not included in IDES data.

EMPLOYMENT OF ADDISON RESIDENTS, 2015

By Industry Sector	Count	Percent
Manufacturing	2,354	14.9
Retail Trade	1,800	11.4
Health Care	1,521	9.6
Wholesale Trade	1,312	8.3
Administration	1,292	8.2
By Employment Location		
Chicago	2,108	13.3
Addison	1,625	10.3
Elk Grove Village	585	3.7
Elmhurst	486	3.1
Schaumburg	480	3.0

EMPLOYMENT IN ADDISON, 2015

By Industry Sector	Count	Percent
Manufacturing	6,267	26.0
Wholesale Trade	3,931	16.3
Transportation	2,891	12.0
Construction	2,110	8.8
Administration	1,501	6.2
By Residence Location		
Chicago	2,708	11.2
Addison	1,625	6.7
Glendale Heights	641	2.7
Lombard	623	2.6
Carol Stream	553	2.3

Source: U.S. Census Bureau, Longitudinal-Employer Household Dynamics Program (2015).

Community Data Snapshot: Addison

LAND USE

The land use tables include general land use composition, park access, and Walk Score for Addison. The general land use and park access table estimates were derived from the CMAP Parcel-Based Land Use Inventory.

GENERAL LAND USE, 2013

	Acres	Percent
Single-Family Residential	1,728.1	27.0
Multi-Family Residential	236.7	3.7
Commercial	320.0	5.0
Industrial	1,270.7	19.9
Institutional	280.4	4.4
Mixed Use	N/A	N/A
Transportation and Other	1,584.4	24.8
Agricultural	0.4	0.0
Open Space	832.6	13.0
Vacant	139.1	2.2
TOTAL	6,392.4	100.0

Source: Chicago Metropolitan Agency for Planning Parcel-Based Land Use Inventory 2013.

PARK ACCESS, 2013

	Addison	DuPage County	CMAP Region
Accessible Park Acreage per 1,000 Residents*	8.1	8.3	5.6

Source: Chicago Metropolitan Agency for Planning calculations of 2013 Land Use Inventory.
*Neighborhood parks (under 35 acres) are considered accessible by residents living within 0.5 miles; community parks (35 or more acres) are considered accessible by residents living within 1 mile.

WALK SCORE, 2018

Walk Score*	44.00

*Walk Score is a number between 0 and 100 that measures the average walkability of a municipality. For more information visit walkscore.com (2018).

Community Data Snapshot: Addison

REVENUE

The revenue tables include Addison revenues based on sales and current land use.

GENERAL MERCHANDISE RETAIL SALES, 2017

	Addison	DuPage County	CMAP Region
General Merchandise	$ 881,179,224	$ 17,692,751,432	$ 128,012,549,280
Total Retail Sales	$ 1,025,320,993	$ 20,964,660,017	$ 159,567,303,804
Total Sales per Capita*	$ 27,634	$ 22,498	$ 18,722

Source: Illinois Department of Revenue, 2017.
*Per capita calculations based on population from 2013-2017 ACS 5-year estimates.

EQUALIZED ASSESSED VALUE, 2017

Residential	$ 621,466,331
Commercial	$ 103,020,280
Industrial	$ 331,034,160
Railroad	$ 397,240
Farm	$ 134,127
Mineral	$ 0
TOTAL	$ 1,056,052,138

Sources: Illinois Department of Revenue 2017, Chicago Metropolitan Agency for Planning calculations of 2013 Land Use Inventory, 2013-2017 ACS 5-year estimates.

Community Data Snapshot Time Series: Addison

CHANGE OVER TIME

The time series tables include comparisons of current 2013-2017 ACS estimates to historic year estimates from the 2000 Census and 2006-2010 ACS.

RACE AND ETHNICITY, 2000-2017

	2000 Percent	2010 Percent	2017 Percent
White non-Hispanic	60.0	49.7	45.6
Hispanic or Latino	28.4	41.0	42.2
Black non-Hispanic	2.4	2.4	3.6
Asian non-Hispanic	7.9	6.4	7.4
All other categories	1.3	0.5	1.2

Source: 2000 Census, 2006-2010 and 2013-2017 American Community Survey five-year estimates.

Universe: Total population.

NATIVITY, 2010-2017

	2010 Percent	2017 Percent
Native	61.2	63.5
Foreign Born	38.8	36.5

Source: 2006-2010 and 2013-2017 American Community Survey five-year estimates.

Universe: Population 5 years and older.

AGE COHORTS, 2000-2017

	2000 Percent	2010 Percent	2017 Percent
19 and under	29.2	28.5	28.7
20 to 34	24.8	24.7	20.5
35 to 49	22.1	19.7	19.9
50 to 64	15.4	17.1	17.8
65 and Older	8.4	9.9	13.2
Median Age*	32.2	32.9	35.6

Source: 2000 Census, 2006-2010 and 2013-2017 American Community Survey five-year estimates.

Universe: Total population.

Community Data Snapshot Time Series: Addison

EDUCATIONAL ATTAINMENT, 2000-2017

	2000 Percent	2010 Percent	2017 Percent
Less than High School Graduate	26.5	20.8	23.6
High School Graduate or Equivalency	29.3	31.8	29.3
Some College, No Degree	19.3	20.1	18.7
Associate's Degree	5.3	5.7	6.6
Bachelor's Degree	14.3	16.7	15.1
Graduate or Professional Degree	5.2	4.9	6.7

Source: 2000 Census, 2006-2010 and 2013-2017 American Community Survey five-year estimates. Universe: Population 25 years and older.

LANGUAGE SPOKEN AT HOME AND ABILITY TO SPEAK ENGLISH, 2010-2017

	2010 Percent	2017 Percent
English Only	44.8	45.6
Language other than English	55.2	54.4
Speak English less than "very well"	29.1	26.0

Source: 2006-2010 and 2013-2017 American Community Survey five-year estimates. Universe: Population 5 years and older.

LANGUAGE SPOKEN AT HOME, 2010-2017

	2010 Percent	2017 Percent
English	44.8	45.6
Spanish	35.8	35.5
Slavic Languages	6.4	5.8
Chinese	0.8	0.0
Tagalog	0.7	0.7
Arabic	1.2	0.1
Korean	0.1	0.0
Other Asian Languages	1.0	1.7
Other Indo-European Languages	9.1	10.3
Other / Unspecified Languages	0.0	0.3

Source: 2006-2010 and 2013-2017 American Community Survey five-year estimates. Universe: Population 5 years and older.

Community Data Snapshot Time Series: Addison

HOUSEHOLD SIZE, 2010-2017

	2010 Percent	2017 Percent
1 Person Household	17.8	24.0
2 People Household	28.9	26.9
3 People Household	18.1	17.3
4 or More People Household	35.2	31.8

Source: 2006-2010 and 2013-2017 American Community Survey five-year estimates. Universe: Occupied housing units.

HOUSEHOLD TYPE, 2010-2017

	2010 Percent	2017 Percent
Family	78.9	71.6
Single Parent with Child	9.1	12.0
Non-Family	21.1	28.4

Source: 2006-2010 and 2013-2017 American Community Survey five-year estimates. Universe: Occupied housing units.

HOUSEHOLD INCOME, 2010-2017

	2010 (2017 Dollars)	2017 (2017 Dollars)
Median Income	$ 68,894	$ 58,636

Source: 2006-2010 and 2013-2017 American Community Survey five-year estimates. Universe: Occupied housing units.

Community Data Snapshot Time Series: Addison

HOUSING AND TENURE, 2010-2017

	2000 Percent	2010 Percent	2017 Percent
Occupied Housing Units	98.7	97.1	95.5
Owner-Occupied*	67.5	68.6	63.6
Renter-Occupied*	31.2	28.5	31.9
Vacant Housing Units	1.3	2.9	4.5

Source: 2000 Census, 2006-2010 and 2013-2017 American Community Survey five-year estimates.

Universe: *Occupied housing units; Housing units.

HOUSING COSTS AS A PERCENTAGE OF HOUSEHOLD INCOME, 2010-2017

	2010 Percent	2017 Percent
Less than $20,000	10.6	12.9
Less than 20 percent	*0.1*	*0.1*
20 to 29 percent	*0.3*	*0.5*
30 percent or more	*10.3*	*12.4*
$20,000 to $49,999	27.6	30.3
Less than 20 percent	*1.4*	*3.2*
20 to 29 percent	*7.4*	*5.7*
30 percent or more	*18.8*	*21.4*
$50,000 to $74,999	21.6	16.7
Less than 20 percent	*5.8*	*6.6*
20 to 29 percent	*5.6*	*5.3*
30 percent or more	*10.1*	*4.8*
$75,000 or More	38.6	40.0
Less than 20 percent	*19.4*	*25.6*
20 to 29 percent	*14.0*	*12.0*
30 percent or more	*5.2*	*2.4*

Source: 2006-2010 and 2013-2017 American Community Survey five-year estimates.

Universe: Occupied housing units.

Community Data Snapshot Time Series: Addison

HOUSING TYPE, 2010-2017*

	2010 Percent	2017 Percent
Single Family, Detached	55.7	59.8
Single Family, Attached	8.5	4.4
2 Units	1.2	1.1
3 or 4 Units	4.8	4.7
5 or more Units	29.8	29.9

Source: 2006-2010 and 2013-2017 American Community Survey five-year estimates.
*Excludes mobile, boat, RV, van, etc.

Universe: Housing units.

HOUSING SIZE, 2010-2017

	2010 Percent	2017 Percent
0 to 1 Bedrooms	12.9	14.8
2 Bedrooms	27.5	25.2
3 Bedrooms	38.5	41.9
4 Bedrooms	18.4	14.2
5+ Bedrooms	2.7	3.8
Median Number of Rooms*	5.5	5.5

Source: 2006-2010 and 2013-2017 American Community Survey five-year estimates.
*Includes all rooms.

Universe: Housing units.

HOUSING AGE, 2010-2017

	2010 Percent	2017 Percent
Built 2000 or Later	7.5	6.2
Built 1970 to 1999	52.4	45.3
Built 1940 to 1969	39.0	45.9
Built Before 1940	1.1	2.5
Median Year Built	1973	1971

Source: 2006-2010 and 2013-2017 American Community Survey five-year estimates.

Universe: Housing units.

Community Data Snapshot Time Series: Addison

VEHICLES AVAILABLE, 2010-2017

	2010 Percent	2017 Percent
No Vehicle Available	4.6	4.3
1 Vehicle Available	29.3	34.4
2 Vehicles Available	41.7	40.3
3 or More Vehicles Available	24.5	21.1

Source: 2006-2010 and 2013-2017 American Community Survey five-year estimates.

Universe: Occupied housing units.

MODE OF TRAVEL TO WORK, 2010-2017

	2010 Percent	2017 Percent
Work at Home*	N/A	N/A
Drive Alone	80.6	83.7
Carpool	13.9	10.4
Transit	3.6	2.6
Walk or Bike	0.9	2.2
Other	1.0	1.0
TOTAL COMMUTERS	16,918.0	17,661.0
Mean Commute Time (minutes)	25.9	25.3

Source: 2006-2010 and 2013-2017 American Community Survey five-year estimates.
* Not included in "total commuters."

Universe: Workers 16 years and over.

EMPLOYMENT STATUS, 2010-2017

	2010 Percent	2017 Percent
In Labor Force	70.7	70.8
Employed†*	90.7	92.8
Unemployed*	9.3	7.1
Not In Labor Force	29.3	29.2

Source: 2006-2010 and 2013-2017 American Community Survey five-year estimates.
†Does not include employed population in the Armed Forces.

Universe: *In Labor Force; Population 16 years and older.

Community Data Snapshot Water Supply: Addison

WATER SUPPLY

CMAP supports an integrated approach to water resource management, and encourages communities to incorporate water supply and demand considerations into land use, transportation, and infrastructure investment decisions. Assessing demand, price, and loss trends of a community can inform decisions that strengthen regional water supply management, maintain drinking water infrastructure, and manage demand. Click here to learn more about how communities can coordinate and conserve our shared water supply resources.

WATER SOURCE AND DEMAND TRENDS OF ADDISON*

Primary Water Source: Lake Michigan**

	2003 MGD***	2013 MGD	Percent
Total Water Withdrawals****	3.70	3.20	-14.90
Residential Sector	2.50	2.10	-14.10
Non-Residential Sector	1.30	1.10	-16.30

Source: Analysis of Illinois Water Inventory Program water withdrawal data (2002-2013).
* Only available for municipalities with community water suppliers providing service to the majority of the community.
** The primary water source of a community is based on the source of the majority of withdrawals from all wells and intakes within the community, including community water suppliers and industrial and commercial businesses. The majority of withdrawals is calculated as an average from yearly data, given year to year fluctuations.
*** Millions of gallons per day.
**** Total includes all community water suppliers and industrial and commercial wells/intakes within a municipality; private residential wells are not included. Residential sector includes withdrawals identified as residential by community water suppliers. Non-residential sector includes withdrawals identified as non-residential by the community water suppliers and withdrawals from industrial and commercial wells/intakes.

DAILY RESIDENTIAL WATER DEMAND PER CAPITA

	Addison			CMAP Region		
	2003	2013	Percent Change	2003	2013	Percent Change
Residential* (GPCD)**	67.1	57.0	-16.2	104.2	87.5	-17.4

Source: Analysis of Illinois Water Inventory Program water withdrawal data 2003-2013.
* Residential sector includes withdrawals identified as residential by community water suppliers. The prevalence of private residential wells or community water suppliers that provide water outside of the municipal boundary could lead to artificially lower or higher GPCD values respectively.
** Gallons of water per capita per day (estimated unit use). Population values used in sector totals come from the U.S. Census.

Community Data Snapshot Water Supply: Addison

WATER AND WASTEWATER PRICE TRENDS*

Real price per 1,000 gallons, in 2018 dollars	2008	2018	Percent Change	Annual Percent Change
Drinking Water	$ 4.53	$ 9.15	67.6	7.3
Sewer	$ 4.89	$ 6.68	31.0	3.2
Combined (if applicable)**	N/A	N/A	N/A	N/A

Source: Illinois-Indiana Sea Grant Water Rates Data for Northeastern Illinois, IISG19-RCE-RLA-031.
* Only available for communities with water utilities and that responded to data requests. Percent changes and 2008 prices were adjusted for inflation using the U.S. Bureau of Labor Statistic's Consumer Price Index for the Chicago-Naperville-Elgin region.
** Some utilities combine drinking water and sewer prices, rather than separating them out as two distinct rates.

WATER LOSS*

Reporting utility: Addison

	2017
Nonrevenue Water (Millions of Gallons per Day)**	0.31
Annual Cost of Nonrevenue Water ($)	$785,513.00
Percent of Nonrevenue Water to Water Supplied***	10.3

Source: Illinois Department of Natural Resources, Lake Michigan Allocation Program.
* Data is only regionally available for Lake Michigan permittees; water losses from other communities and industrial and commercial businesses are not reported to the state.
** Nonrevenue water is the difference between net annual pumpage (water supplied) and billed, authorized consumption. Non-revenue water includes water that is lost from the system due to underregistration of meters, systematic data handling errors, leakage anywhere within the distribution system, unauthorized consumption, or unbilled authorized consumption.
*** The threshold for permit compliance is less than 12 percent of water supplied in Water Year 2015, decreasing to no more than 10 percent by Water Year 2019 and all years thereafter. Permittees that exceed the threshold are required to submit a water system improvement plan.

Community Data Snapshot ON TO 2050 Indicators: Addison

ON TO 2050 INDICATORS

ON TO 2050 is the region's long-range comprehensive plan, adopted by CMAP in 2018. The plan includes a set of indicators for quantifying its goals and measuring implementation progress. While many of these indicators can only be measured at a regional level, several can also be tracked at a local level. These have been laid out in the table below, with comparisons to the region's current measure as well as the targets that the plan is aiming to reach by 2050. Visit cmap.illinois.gov/2050/indicators to learn more.

		Addison	CMAP Region		
		(Current)	(Current)	(Target)	Source
Plan Chapter	Indicator				
COMMUNITY	Population located in highly walkable areas	0.0%	41.5%	45.2%	CMAP, 2015
	Jobs located in highly walkable areas	0.0%	38.2%	45.2%	CMAP, 2015
PROSPERITY	Population aged 25+ with an associate's degree or higher	28.4%	45.1%	64.9%	2013-2017 ACS 5-Year
	Workforce participation rate among population aged 20-64	83.5%	80.3%	83.4%	2013-2017 ACS 5-Year
ENVIRONMENT	Population with park access of 4+ acres per 1,000 residents	82.8%	41.5%	65.0%	CMAP, 2013
	Population with park access of 10+ acres per 1,000 residents	15.8%	16.0%	40.0%	CMAP, 2013
	Impervious acres per household	0.27	0.18	0.15	USGS National Land Cover Dataset, 2011
	Daily residential water demand per capita (gallons)	57.0	87.5	65.2	Illinois Water Inventory Program, 2013
GOVERNANCE	State revenue disbursement per capita	$435.14	$286.21*	N/A	CMAP, 2018
	Is per capita disbursement at least 80% of regional median?	Yes	Yes for 74% of municipalities	Yes for 100% of municipalities	CMAP, 2018
MOBILITY	Population with at least moderately high transit availability	0.0%	53.2%	65.0%	CMAP, 2017
	Jobs with at least moderately high transit availability	0.0%	55.2%	58.0%	CMAP, 2017
	Percent of trips to work via non-SOV modes	17.7%	29.8%	37.3%	2013-2017 ACS 5-Year

*Median value of region's 284 municpalities.

For More Information

Last updated June 2019

To improve the Community Data Snapshots in the future, CMAP wants to hear from you. Please take a quick survey to describe how you use this data and what you'd like to see in next year's snapshots.

Please direct inquiries to info@cmap.illinois. To access other Community Data Snapshots for municipalities and counties in the Chicago Metropolitan Agency for Planning's seven-county northeastern Illinois region, visit http://www.cmap.illinois.gov/data/community-snapshots.

CMAP

COMMUNITY DATA SNAPSHOT
BARTLETT, MUNICIPALITY
JUNE 2019 RELEASE

About The Community Data Snapshot

The Community Data Snapshots are a series of County, Municipal, and Chicago Community Area data profiles that primarily feature data from the 2013-2017 American Community Survey (ACS) 5-Year Estimates. As noted in each profile, the data comes from multiple sources in addition to the ACS, which include U.S. Census Bureau, Illinois Environmental Protection Agency (EPA), Illinois Department of Employment Security (IDES), Illinois Department of Revenue (IDR), and the Chicago Metropolitan Agency for Planning (CMAP).

User Notes

Margin of error

ACS is a sample-based data product. Exercise caution when using data from low-population municipalities, as the margins of error are often large compared to the estimate. For more details please refer to the ACS Sample Size and Data Quality Methodology.

Regional values

Regional values are estimated by aggregating 2013-2017 ACS county level data of the seven counties that make up the CMAP region. These counties are Cook, DuPage, Kane, Kendall, Lake, McHenry, and Will.

Median values

The Census Bureau encourages users to aggregate small levels of geographies into larger areas and recalculate median values for those aggregated areas. Median values are recalculated using grouped frequency distributions for aggregated areas such as the CMAP region and CCAs.

Values for municipalities that extend outside the CMAP region

Values derived from CMAP analyses are restricted to geographies that fall within the CMAP regional boundaries. General Land Use, Equalized Assesed Value, Park Access, Water Supply, and On TO 2050 Indicator table values only represent portions of the the municipality that fall within the CMAP region.

Municipalities located in more than one county

Data is provided for the county containing the largest geographic portion of municipality.

Employment values

The Private Sector Employment table features data from the IDES Where Workers Work report. This report includes private sector employment totals for six counties within the seven-county CMAP region, excluding Kendall County.

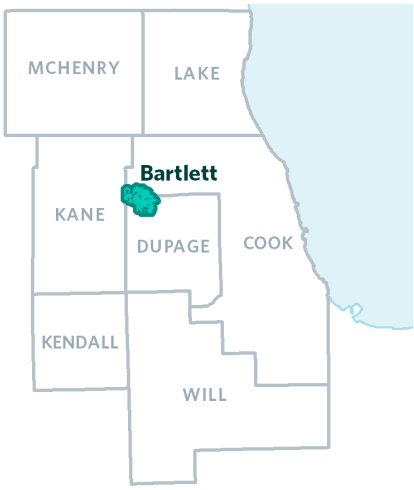

POPULATION AND HOUSEHOLD

The population and household tables include general demographic, social, and economic characteristics summarized for Bartlett.

GENERAL POPULATION CHARACTERISTICS, 2013-2017

	Bartlett	DuPage County	CMAP Region
Total Population	41,487	931,826	8,522,948
Total Households	13,542	340,669	3,095,093
Average Household Size	3.1	2.7	2.8
% Population Change, 2000-10	12.3	1.4	3.5
% Population Change, 2010-17	0.7	1.6	1.1
% Population Change, 2000-17	13.0	3.1	4.6

Source: 2000 and 2010 Census, 2013-2017 American Community Survey five-year estimates.

RACE AND ETHNICITY, 2013-2017

	Bartlett		DuPage County		CMAP Region	
	Count	Percent	Count	Percent	Count	Percent
White non-Hispanic	28,180	67.9	632,342	67.9	4,400,011	51.6
Hispanic or Latino	5,118	12.3	131,290	14.1	1,935,376	22.7
Black non-Hispanic	565	1.4	42,462	4.6	1,431,406	16.8
Asian non-Hispanic	6,696	16.1	105,232	11.3	586,990	6.9
All other categories	928	2.2	20,500	2.2	169,165	2.0

Source: 2013-2017 American Community Survey five-year estimates. Universe: Total population.

AGE COHORTS, 2013-2017

	Bartlett		DuPage County		CMAP Region	
	Count	Percent	Count	Percent	Count	Percent
19 and under	11,166	26.9	240,461	25.8	2,217,385	26.0
20 to 34	7,039	17.0	176,834	19.0	1,813,921	21.3
35 to 49	9,784	23.6	185,730	19.9	1,725,677	20.2
50 to 64	9,003	21.7	198,498	21.3	1,641,327	19.3
65 to 74	2,686	6.5	76,567	8.2	647,212	7.6
75 to 84	1,257	3.0	36,383	3.9	329,087	3.9
85 and Older	552	1.3	17,353	1.9	148,339	1.7
Median Age*	39.2		39.1		37.0	

Source: 2013-2017 American Community Survey five-year estimates. Universe: Total population.

Community Data Snapshot: Bartlett

EDUCATIONAL ATTAINMENT, 2013-2017

	Bartlett		DuPage County		CMAP Region	
	Count	Percent	Count	Percent	Count	Percent
Less than High School Graduate	1,828	6.6	48,155	7.6	705,215	12.3
High School Graduate or Equivalency	5,816	20.8	117,126	18.5	1,324,196	23.1
Some College, No Degree	5,793	20.8	118,437	18.7	1,119,856	19.5
Associate's Degree	2,093	7.5	45,287	7.2	395,340	6.9
Bachelor's Degree	8,903	31.9	183,959	29.1	1,328,622	23.2
Graduate or Professional Degree	3,465	12.4	119,948	19.0	862,603	15.0

Source: 2013-2017 American Community Survey five-year estimates. Universe: Population 25 years and older.

NATIVITY, 2013-2017

	Bartlett		DuPage County	CMAP Region
	Count	Percent	Percent	Percent
Native	31,091	79.5	80.0	79.7
Foreign Born	8,007	20.5	20.0	20.3

Source: 2013-2017 American Community Survey five-year estimates. Universe: Population 5 years and older.

LANGUAGE SPOKEN AT HOME AND ABILITY TO SPEAK ENGLISH, 2013-2017

	Bartlett		DuPage County		CMAP Region	
	Count	Percent	Count	Percent	Count	Percent
English Only	27,602	70.6	643,980	73.5	5,505,064	68.9
Language other than English	11,496	29.4	232,554	26.5	2,485,504	31.1
Speak English less than "very well"	3,504	9.0	80,752	9.2	981,994	12.3

Source: 2013-2017 American Community Survey five-year estimates. Universe: Population 5 years and older.

LANGUAGE SPOKEN AT HOME, 2013-2017

	Bartlett		DuPage County		CMAP Region	
	Count	Percent	Count	Percent	Count	Percent
English	27,602	70.6	643,980	73.5	5,505,064	68.9
Spanish	2,914	7.5	91,968	10.5	1,463,328	18.3
Slavic Languages	1,642	4.2	26,971	3.1	277,040	3.5
Chinese	607	1.6	11,487	1.3	88,225	1.1
Tagalog	1,020	2.6	10,303	1.2	75,330	0.9
Arabic	131	0.3	4,581	0.5	60,403	0.8
Korean	250	0.6	2,774	0.3	37,451	0.5
Other Asian Languages	651	1.7	18,463	2.1	101,327	1.3
Other Indo-European Languages	4,194	10.7	63,357	7.2	327,819	4.1
Other / Unspecified Languages	87	0.2	2,650	0.3	54,581	0.7

Source: 2013-2017 American Community Survey five-year estimates. Universe: Population 5 years and older.

Community Data Snapshot: Bartlett

HOUSEHOLD SIZE, 2013-2017

	Bartlett		DuPage County		CMAP Region	
	Count	Percent	Count	Percent	Count	Percent
1 Person Household	2,248	16.6	85,322	25.0	890,038	28.8
2 People Household	4,166	30.8	109,696	32.2	939,153	30.3
3 People Household	2,472	18.3	56,568	16.6	486,277	15.7
4 or More People Household	4,656	34.4	89,083	26.1	779,625	25.2

Source: 2013-2017 American Community Survey five-year estimates. Universe: Occupied housing units.

HOUSEHOLD TYPE, 2013-2017

	Bartlett		DuPage County	CMAP Region
	Count	Percent	Percent	Percent
Family	10,887	80.4	70.1	65.2
Single Parent with Child	494	3.6	6.0	8.5
Non-Family	2,655	19.6	29.9	34.8

Source: 2013-2017 American Community Survey five-year estimates. Universe: Occupied housing units.

HOUSEHOLD INCOME, 2013-2017

	Bartlett		DuPage County		CMAP Region	
	Count	Percent	Count	Percent	Count	Percent
Less than $25,000	1,036	7.7	39,746	11.7	578,549	18.7
$25,000 to $49,999	1,894	14.0	57,573	16.9	601,924	19.4
$50,000 to $74,999	1,783	13.2	54,164	15.9	511,185	16.5
$75,000 to $99,999	2,060	15.2	46,788	13.7	392,259	12.7
$100,000 to $149,999	3,391	25.0	65,984	19.4	499,882	16.2
$150,000 and Over	3,378	24.9	76,414	22.4	511,294	16.5
Median Income	$99,957		$84,442		$67,619	

Source: 2013-2017 American Community Survey five-year estimates. Universe: Occupied housing units.

Community Data Snapshot: Bartlett

HOUSING AND TENURE, 2013-2017

	Bartlett		DuPage County		CMAP Region	
	Count	Percent	Count	Percent	Count	Percent
Occupied Housing Units	13,542	94.3	340,669	95.0	3,095,093	91.3
Owner-Occupied*	12,028	83.8	249,800	69.7	1,975,418	58.2
Renter-Occupied*	1,514	10.5	90,869	25.4	1,119,675	33.0
Vacant Housing Units	815	5.7	17,752	5.0	296,208	8.7

Source: 2013-2017 American Community Survey five-year estimates. Universe: *Occupied housing units; Housing units.

HOUSING COSTS AS A PERCENTAGE OF HOUSEHOLD INCOME, 2013-2017*

	Bartlett		DuPage County	CMAP Region
	Count	Percent	Percent	Percent
Less than $20,000	561	4.2	7.5	12.8
Less than 20 percent	*9*	*0.1*	*0.1*	*0.3*
20 to 29 percent	*0*	*0.0*	*0.4*	*0.9*
30 percent or more	*552*	*4.1*	*7.1*	*11.5*
$20,000 to $49,999	2,244	16.7	19.9	24.0
Less than 20 percent	*228*	*1.7*	*1.7*	*2.8*
20 to 29 percent	*384*	*2.9*	*4.0*	*5.4*
30 percent or more	*1,632*	*12.2*	*14.2*	*15.8*
$50,000 to $74,999	1,783	13.3	16.1	16.8
Less than 20 percent	*361*	*2.7*	*4.7*	*5.6*
20 to 29 percent	*474*	*3.5*	*5.7*	*5.8*
30 percent or more	*948*	*7.1*	*5.7*	*5.5*
$75,000 or More	8,814	65.8	56.5	46.4
Less than 20 percent	*4,562*	*34.0*	*37.0*	*30.6*
20 to 29 percent	*3,183*	*23.8*	*14.5*	*11.9*
30 percent or more	*1,069*	*8.0*	*5.0*	*3.9*

Source: 2013-2017 American Community Survey five-year estimates. Universe: Occupied housing units.
*Excludes households with zero or negative income and no cash rent.

HOUSING & TRANSPORTATION (H+T) COSTS, PERCENT OF INCOME PER HOUSEHOLD, 2019*

	Median-Income Household**	Moderate-Income Household***
Housing Costs	39	49
Transportation Costs	23	25
H + T Costs	61	73

Source: Location Affordability Index, U.S. Dept. of Transportation, and U.S. Dept. of Housing and Urban Development.
*The purpose of the H+T Index is to isolate the effect of location on housing and transportation costs, grouped by common demographic characteristics that form four distinct household types. The values above represent the percent of household income that an average household within each of these types in the region would spend on housing and transportation if they lived in this county. The standard threshold of affordability is equal to 30 percent for housing costs and 45 percent for housing and transportation costs combined. For more information, visit hudexchange.
**Median-Income Household assumes a household income equal to the area median, with regional average household size, and the regional average commuters per household.
***Moderate-Income Household assumes a household income of 80% of the area median with regional average household size, and the regional average commuters per household.

Community Data Snapshot: Bartlett

HOUSING CHARACTERISTICS

The housing characteristics tables include housing unit estimates by housing type, size, and age summarized for Bartlett.

HOUSING TYPE, 2013-2017*

	Bartlett		DuPage County		CMAP Region	
	Count	Percent	Count	Percent	Count	Percent
Single Family, Detached	10,118	70.5	214,673	59.9	1,704,708	50.3
Single Family, Attached	2,378	16.6	43,308	12.1	251,659	7.4
2 Units	24	0.2	2,676	0.7	236,677	7.0
3 or 4 Units	702	4.9	10,871	3.0	271,850	8.0
5 or more Units	747	5.2	86,057	24.0	899,796	26.5

Source: 2013-2017 American Community Survey five-year estimates. Universe: Housing units.
*Excludes mobile, boat, RV, van, etc.

HOUSING SIZE, 2013-2017

	Bartlett		DuPage County		CMAP Region	
	Count	Percent	Count	Percent	Count	Percent
0 to 1 Bedrooms	453	3.2	43,120	12.0	545,190	16.1
2 Bedrooms	2,679	18.7	87,532	24.4	969,876	28.6
3 Bedrooms	5,621	39.2	120,656	33.7	1,131,968	33.4
4 Bedrooms	4,962	34.6	86,490	24.1	586,905	17.3
5+ Bedrooms	642	4.5	20,623	5.8	157,362	4.6
Median Number of Rooms*	7.0		6.2		6.0	

Source: 2013-2017 American Community Survey five-year estimates. Universe: Housing units.
*Includes all rooms.

HOUSING AGE, 2013-2017

	Bartlett		DuPage County		CMAP Region	
	Count	Percent	Count	Percent	Count	Percent
Built 2000 or Later	2,393	16.7	36,013	10.0	434,527	12.8
Built 1970 to 1999	10,736	74.8	206,650	57.7	1,150,207	33.9
Built 1940 to 1969	963	6.7	95,186	26.6	1,056,069	31.1
Built Before 1940	265	1.8	20,572	5.7	750,498	22.1
Median Year Built	1991		1977		1967	

Source: 2013-2017 American Community Survey five-year estimates. Universe: Housing units.

Community Data Snapshot: Bartlett

TRANSPORTATION

The transportation tables include vehicle availability by household, mode of travel to work, and annual vehicle miles traveled for Bartlett.

VEHICLES AVAILABLE PER HOUSEHOLD, 2013-2017

	Bartlett		DuPage County		CMAP Region	
	Count	Percent	Count	Percent	Count	Percent
No Vehicle Available	420	3.1	13,726	4.0	393,398	12.7
1 Vehicle Available	2,914	21.5	105,231	30.9	1,107,676	35.8
2 Vehicles Available	6,713	49.6	152,975	44.9	1,098,330	35.5
3 or More Vehicles Available	3,495	25.8	68,737	20.2	495,689	16.0

Source: 2013-2017 American Community Survey five-year estimates. Universe: Occupied housing units.

MODE OF TRAVEL TO WORK, 2013-2017

	Bartlett		DuPage County		6-County Region*	
	Count	Percent	Count	Percent	Count	Percent
Work at Home**	1,268	N/A	28,690	N/A	202,734	N/A
Drive Alone	18,390	87.4	369,778	82.3	2,840,547	72.6
Carpool	1,229	5.8	33,805	7.5	321,276	8.2
Transit	1,200	5.7	32,671	7.3	540,300	13.8
Walk or Bike	142	0.7	9,324	2.1	163,733	4.2
Other	91	0.4	3,481	0.8	48,918	1.2
TOTAL COMMUTERS	21,052	100.0	449,059	100.0	3,914,774	100.0
Mean Commute Time (minutes)	34.8		29.3		31.5	

Source: 2013-2017 American Community Survey five-year estimates. Universe: Workers 16 years and older.
* Commuter estimates not available for Kendall County.
** Not included in "total commuters."

ANNUAL VEHICLE MILES TRAVELED PER HOUSEHOLD, 2013-2017

	Bartlett	DuPage County	CMAP Region
Average Vehicle Miles Traveled	24,554	20,878	17,165

Source: Chicago Metropolitan Agency for Planning analysis of U.S. Census Bureau, HERE, and Illinois Environmental Protection Agency (2017) data.

Community Data Snapshot: Bartlett

EMPLOYMENT

The employment tables include general workforce characteristics for Bartlett.

EMPLOYMENT STATUS, 2013-2017

	Bartlett		DuPage County		CMAP Region	
	Count	Percent	Count	Percent	Count	Percent
In Labor Force	23,640	72.9	513,814	69.3	4,541,928	67.2
Employed†*	22,536	95.3	486,850	94.8	4,187,289	92.2
Unemployed*	1,104	4.7	26,614	5.2	342,324	7.5
Not In Labor Force	8,783	27.1	227,560	30.7	2,213,083	32.8

Source: 2013-2017 American Community Survey five-year estimates.
†Does not include employed population in the Armed Forces.

Universe: *In Labor Force; Population 16 years and older.

PRIVATE SECTOR EMPLOYMENT, 2017*

	Bartlett		DuPage County		6-County Region**	
	Count	Percent	Count	Percent	Count	Percent
Private Employment	N/A	N/A	565,134	N/A	3,555,979	N/A
Job Change (2001-11)	N/A	N/A	-32,395	-6.1	-296,468	-8.5
Job Change (2011-17)	N/A	N/A	65,006	13.0	363,553	11.4
Job Change (2001-17)	N/A	N/A	32,611	6.1	67,085	1.9
Private Sector Jobs per Household	N/A		1.66		1.15	

Source: Illinois Department of Employment Security (IDES).
*Figures exclude employees not covered by unemployment insurance.
**Kendall County is not included in IDES data.

EMPLOYMENT OF BARTLETT RESIDENTS, 2015

By Industry Sector	Count	Percent
Manufacturing	2,448	11.4
Retail Trade	2,167	10.1
Health Care	2,077	9.6
Professional	2,008	9.3
Wholesale Trade	1,799	8.4
By Employment Location		
Chicago	2,851	13.2
Schaumburg	1,490	6.9
Elgin	1,384	6.4
Bartlett	983	4.6
Elk Grove Village	767	3.6

EMPLOYMENT IN BARTLETT, 2015

By Industry Sector	Count	Percent
Wholesale Trade	1,444	21.2
Manufacturing	897	13.2
Health Care	600	8.8
Public Administration	539	7.9
Construction	474	7.0
By Residence Location		
Bartlett	983	14.5
Elgin	591	8.7
Chicago	347	5.1
Streamwood	278	4.1
Hanover Park	245	3.6

Source: U.S. Census Bureau, Longitudinal-Employer Household Dynamics Program (2015).

Community Data Snapshot: Bartlett

LAND USE

The land use tables include general land use composition, park access, and Walk Score for Bartlett. The general land use and park access table estimates were derived from the CMAP Parcel-Based Land Use Inventory.

GENERAL LAND USE, 2013

	Acres	Percent
Single-Family Residential	3,503.7	34.2
Multi-Family Residential	104.7	1.0
Commercial	189.1	1.8
Industrial	746.9	7.3
Institutional	399.9	3.9
Mixed Use	4.1	0.0
Transportation and Other	1,678.4	16.4
Agricultural	278.7	2.7
Open Space	2,847.5	27.8
Vacant	495.8	4.8
TOTAL	10,248.8	100.0

Source: Chicago Metropolitan Agency for Planning Parcel-Based Land Use Inventory 2013.

PARK ACCESS, 2013

	Bartlett	DuPage County	CMAP Region
Accessible Park Acreage per 1,000 Residents*	11.8	8.3	5.6

Source: Chicago Metropolitan Agency for Planning calculations of 2013 Land Use Inventory.
*Neighborhood parks (under 35 acres) are considered accessible by residents living within 0.5 miles; community parks (35 or more acres) are considered accessible by residents living within 1 mile.

WALK SCORE, 2018

Walk Score*	21.00

*Walk Score is a number between 0 and 100 that measures the average walkability of a municipality. For more information visit walkscore.com (2018).

Community Data Snapshot: Bartlett

REVENUE

The revenue tables include Bartlett revenues based on sales and current land use.

GENERAL MERCHANDISE RETAIL SALES, 2017

	Bartlett	DuPage County	CMAP Region
General Merchandise	$ 189,021,732	$ 17,692,751,432	$ 128,012,549,280
Total Retail Sales	$ 241,127,266	$ 20,964,660,017	$ 159,567,303,804
Total Sales per Capita*	$ 5,812	$ 22,498	$ 18,722

Source: Illinois Department of Revenue, 2017.
*Per capita calculations based on population from 2013-2017 ACS 5-year estimates.

EQUALIZED ASSESSED VALUE, 2017

Residential	$ 974,050,114
Commercial	$ 54,096,566
Industrial	$ 22,927,115
Railroad	$ 19,437
Farm	$ 187,320
Mineral	$ 0
TOTAL	$ 1,051,280,552

Sources: Illinois Department of Revenue 2017, Chicago Metropolitan Agency for Planning calculations of 2013 Land Use Inventory, 2013-2017 ACS 5-year estimates.

Community Data Snapshot Time Series: Bartlett

CHANGE OVER TIME

The time series tables include comparisons of current 2013-2017 ACS estimates to historic year estimates from the 2000 Census and 2006-2010 ACS.

RACE AND ETHNICITY, 2000-2017

	2000 Percent	2010 Percent	2017 Percent
White non-Hispanic	83.6	75.1	67.9
Hispanic or Latino	5.5	8.9	12.3
Black non-Hispanic	1.9	2.8	1.4
Asian non-Hispanic	7.8	12.3	16.1
All other categories	1.2	0.9	2.2

Source: 2000 Census, 2006-2010 and 2013-2017 American Community Survey five-year estimates.

Universe: Total population.

NATIVITY, 2010-2017

	2010 Percent	2017 Percent
Native	83.9	79.5
Foreign Born	16.1	20.5

Source: 2006-2010 and 2013-2017 American Community Survey five-year estimates.

Universe: Population 5 years and older.

AGE COHORTS, 2000-2017

	2000 Percent	2010 Percent	2017 Percent
19 and under	33.4	32.0	26.9
20 to 34	20.1	17.8	17.0
35 to 49	29.0	27.2	23.6
50 to 64	12.0	16.4	21.7
65 and Older	5.6	6.7	10.8
Median Age*	33.5	35.1	39.2

Source: 2000 Census, 2006-2010 and 2013-2017 American Community Survey five-year estimates.

Universe: Total population.

Community Data Snapshot Time Series: Bartlett

EDUCATIONAL ATTAINMENT, 2000-2017

	2000 Percent	2010 Percent	2017 Percent
Less than High School Graduate	7.7	5.3	6.6
High School Graduate or Equivalency	22.2	21.3	20.8
Some College, No Degree	24.5	22.0	20.8
Associate's Degree	7.3	9.0	7.5
Bachelor's Degree	27.6	29.1	31.9
Graduate or Professional Degree	10.7	13.3	12.4

Source: 2000 Census, 2006-2010 and 2013-2017 American Community Survey five-year estimates. Universe: Population 25 years and older.

LANGUAGE SPOKEN AT HOME AND ABILITY TO SPEAK ENGLISH, 2010-2017

	2010 Percent	2017 Percent
English Only	77.7	70.6
Language other than English	22.3	29.4
Speak English less than "very well"	8.2	9.0

Source: 2006-2010 and 2013-2017 American Community Survey five-year estimates. Universe: Population 5 years and older.

LANGUAGE SPOKEN AT HOME, 2010-2017

	2010 Percent	2017 Percent
English	77.7	70.6
Spanish	6.6	7.5
Slavic Languages	3.1	4.2
Chinese	0.5	1.6
Tagalog	1.8	2.6
Arabic	0.0	0.3
Korean	1.3	0.6
Other Asian Languages	1.0	1.7
Other Indo-European Languages	7.6	10.7
Other / Unspecified Languages	0.4	0.2

Source: 2006-2010 and 2013-2017 American Community Survey five-year estimates. Universe: Population 5 years and older.

Community Data Snapshot Time Series: Bartlett

HOUSEHOLD SIZE, 2010-2017

	2010 Percent	2017 Percent
1 Person Household	18.1	16.6
2 People Household	27.1	30.8
3 People Household	16.8	18.3
4 or More People Household	37.9	34.4

Source: 2006-2010 and 2013-2017 American Community Survey five-year estimates. Universe: Occupied housing units.

HOUSEHOLD TYPE, 2010-2017

	2010 Percent	2017 Percent
Family	79.0	80.4
Single Parent with Child	5.4	3.6
Non-Family	21.0	19.6

Source: 2006-2010 and 2013-2017 American Community Survey five-year estimates. Universe: Occupied housing units.

HOUSEHOLD INCOME, 2010-2017

	2010 (2017 Dollars)	2017 (2017 Dollars)
Median Income	$ 101,587	$ 99,957

Source: 2006-2010 and 2013-2017 American Community Survey five-year estimates. Universe: Occupied housing units.

Community Data Snapshot Time Series: Bartlett

HOUSING AND TENURE, 2010-2017

	2000 Percent	2010 Percent	2017 Percent
Occupied Housing Units	98.6	97.6	94.3
Owner-Occupied*	91.8	88.4	83.8
Renter-Occupied*	6.8	9.2	10.5
Vacant Housing Units	1.4	2.4	5.7

Source: 2000 Census, 2006-2010 and 2013-2017 American Community Survey five-year estimates.

Universe: *Occupied housing units; Housing units.

HOUSING COSTS AS A PERCENTAGE OF HOUSEHOLD INCOME, 2010-2017

	2010 Percent	2017 Percent
Less than $20,000	5.5	4.2
Less than 20 percent	*0.1*	*0.1*
20 to 29 percent	*0.5*	*0.0*
30 percent or more	*4.9*	*4.1*
$20,000 to $49,999	19.1	16.7
Less than 20 percent	*1.7*	*1.7*
20 to 29 percent	*2.4*	*2.9*
30 percent or more	*14.9*	*12.2*
$50,000 to $74,999	15.2	13.3
Less than 20 percent	*3.0*	*2.7*
20 to 29 percent	*2.7*	*3.5*
30 percent or more	*9.5*	*7.1*
$75,000 or More	59.3	65.8
Less than 20 percent	*24.7*	*34.0*
20 to 29 percent	*21.4*	*23.8*
30 percent or more	*13.1*	*8.0*

Source: 2006-2010 and 2013-2017 American Community Survey five-year estimates.

Universe: Occupied housing units.

Community Data Snapshot Time Series: Bartlett

HOUSING TYPE, 2010-2017*

	2010 Percent	2017 Percent
Single Family, Detached	70.7	70.5
Single Family, Attached	15.9	16.6
2 Units	0.9	0.2
3 or 4 Units	3.3	4.9
5 or more Units	5.8	5.2

Source: 2006-2010 and 2013-2017 American Community Survey five-year estimates.
*Excludes mobile, boat, RV, van, etc.

Universe: Housing units.

HOUSING SIZE, 2010-2017

	2010 Percent	2017 Percent
0 to 1 Bedrooms	3.6	3.2
2 Bedrooms	19.6	18.7
3 Bedrooms	37.6	39.2
4 Bedrooms	34.2	34.6
5+ Bedrooms	5.0	4.5
Median Number of Rooms*	7.0	7.0

Source: 2006-2010 and 2013-2017 American Community Survey five-year estimates.
*Includes all rooms.

Universe: Housing units.

HOUSING AGE, 2010-2017

	2010 Percent	2017 Percent
Built 2000 or Later	16.1	16.7
Built 1970 to 1999	77.0	74.8
Built 1940 to 1969	5.1	6.7
Built Before 1940	1.8	1.8
Median Year Built	1991	1991

Source: 2006-2010 and 2013-2017 American Community Survey five-year estimates.

Universe: Housing units.

Community Data Snapshot Time Series: Bartlett

VEHICLES AVAILABLE, 2010-2017

	2010 Percent	2017 Percent
No Vehicle Available	3.2	3.1
1 Vehicle Available	22.2	21.5
2 Vehicles Available	49.1	49.6
3 or More Vehicles Available	25.5	25.8

Source: 2006-2010 and 2013-2017 American Community Survey five-year estimates.

Universe: Occupied housing units.

MODE OF TRAVEL TO WORK, 2010-2017

	2010 Percent	2017 Percent
Work at Home*	N/A	N/A
Drive Alone	87.2	87.4
Carpool	6.9	5.8
Transit	4.6	5.7
Walk or Bike	0.8	0.7
Other	0.5	0.4
TOTAL COMMUTERS	19,630.0	21,052.0
Mean Commute Time (minutes)	34.0	34.8

Source: 2006-2010 and 2013-2017 American Community Survey five-year estimates.
* Not included in "total commuters."

Universe: Workers 16 years and over.

EMPLOYMENT STATUS, 2010-2017

	2010 Percent	2017 Percent
In Labor Force	76.4	72.9
Employed†*	93.1	95.3
Unemployed*	6.7	4.7
Not In Labor Force	23.6	27.1

Source: 2006-2010 and 2013-2017 American Community Survey five-year estimates.
†Does not include employed population in the Armed Forces.

Universe: *In Labor Force; Population 16 years and older.

Community Data Snapshot Water Supply: Bartlett

WATER SUPPLY

CMAP supports an integrated approach to water resource management, and encourages communities to incorporate water supply and demand considerations into land use, transportation, and infrastructure investment decisions. Assessing demand, price, and loss trends of a community can inform decisions that strengthen regional water supply management, maintain drinking water infrastructure, and manage demand. Click here to learn more about how communities can coordinate and conserve our shared water supply resources.

WATER SOURCE AND DEMAND TRENDS OF BARTLETT*

Primary Water Source: Sandstone Groundwater**

	2003 MGD***	2013 MGD	Percent
Total Water Withdrawals****	3.60	3.30	-8.80
Residential Sector	3.10	2.80	-8.60
Non-Residential Sector	0.50	0.40	-9.60

Source: Analysis of Illinois Water Inventory Program water withdrawal data (2002-2013).
* Only available for municipalities with community water suppliers providing service to the majority of the community.
** The primary water source of a community is based on the source of the majority of withdrawals from all wells and intakes within the community, including community water suppliers and industrial and commercial businesses. The majority of withdrawals is calculated as an average from yearly data, given year to year fluctuations.
*** Millions of gallons per day.
**** Total includes all community water suppliers and industrial and commercial wells/intakes within a municipality; private residential wells are not included. Residential sector includes withdrawals identified as residential by community water suppliers. Non-residential sector includes withdrawals identified as non-residential by the community water suppliers and withdrawals from industrial and commercial wells/intakes.

DAILY RESIDENTIAL WATER DEMAND PER CAPITA

	Bartlett			CMAP Region		
	2003	2013	Percent Change	2003	2013	Percent Change
Residential* (GPCD)**	80.9	67.9	-17.4	104.2	87.5	-17.4

Source: Analysis of Illinois Water Inventory Program water withdrawal data 2003-2013.
* Residential sector includes withdrawals identified as residential by community water suppliers. The prevalence of private residential wells or community water suppliers that provide water outside of the municipal boundary could lead to artificially lower or higher GPCD values respectively.
** Gallons of water per capita per day (estimated unit use). Population values used in sector totals come from the U.S. Census.

Community Data Snapshot Water Supply: Bartlett

WATER AND WASTEWATER PRICE TRENDS*

Real price per 1,000 gallons, in 2018 dollars	2008	2018	Percent Change	Annual Percent Change
Drinking Water	$ 5.53	$ 9.70	54.8	5.8
Sewer	N/A	$ 1.70	N/A	N/A
Combined (if applicable)**	N/A	N/A	N/A	N/A

Source: Illinois-Indiana Sea Grant Water Rates Data for Northeastern Illinois, IISG19-RCE-RLA-031.
* Only available for communities with water utilities and that responded to data requests. Percent changes and 2008 prices were adjusted for inflation using the U.S. Bureau of Labor Statistic's Consumer Price Index for the Chicago-Naperville-Elgin region.
** Some utilities combine drinking water and sewer prices, rather than separating them out as two distinct rates.

WATER LOSS*

Reporting utility: Bartlett (Lake Michigan permittee not using Lake Michigan water; reported loss is for groundwater)

	2017
Nonrevenue Water (Millions of Gallons per Day)**	0.44
Annual Cost of Nonrevenue Water ($)	$703,562.00
Percent of Nonrevenue Water to Water Supplied***	14.2

Source: Illinois Department of Natural Resources, Lake Michigan Allocation Program.
* Data is only regionally available for Lake Michigan permittees; water losses from other communities and industrial and commercial businesses are not reported to the state.
** Nonrevenue water is the difference between net annual pumpage (water supplied) and billed, authorized consumption. Non-revenue water includes water that is lost from the system due to underregistration of meters, systematic data handling errors, leakage anywhere within the distribution system, unauthorized consumption, or unbilled authorized consumption.
*** The threshold for permit compliance is less than 12 percent of water supplied in Water Year 2015, decreasing to no more than 10 percent by Water Year 2019 and all years thereafter. Permittees that exceed the threshold are required to submit a water system improvement plan.

Community Data Snapshot ON TO 2050 Indicators: Bartlett

ON TO 2050 INDICATORS

ON TO 2050 is the region's long-range comprehensive plan, adopted by CMAP in 2018. The plan includes a set of indicators for quantifying its goals and measuring implementation progress. While many of these indicators can only be measured at a regional level, several can also be tracked at a local level. These have been laid out in the table below, with comparisons to the region's current measure as well as the targets that the plan is aiming to reach by 2050. Visit cmap.illinois.gov/2050/indicators to learn more.

		Bartlett	CMAP Region		
Plan Chapter	Indicator	(Current)	(Current)	(Target)	Source
COMMUNITY	Population located in highly walkable areas	0.0%	41.5%	45.2%	CMAP, 2015
	Jobs located in highly walkable areas	0.0%	38.2%	45.2%	CMAP, 2015
PROSPERITY	Population aged 25+ with an associate's degree or higher	51.8%	45.1%	64.9%	2013-2017 ACS 5-Year
	Workforce participation rate among population aged 20-64	85.1%	80.3%	83.4%	2013-2017 ACS 5-Year
ENVIRONMENT	Population with park access of 4+ acres per 1,000 residents	85.2%	41.5%	65.0%	CMAP, 2013
	Population with park access of 10+ acres per 1,000 residents	45.8%	16.0%	40.0%	CMAP, 2013
	Impervious acres per household	0.22	0.18	0.15	USGS National Land Cover Dataset, 2011
	Daily residential water demand per capita (gallons)	67.9	87.5	65.2	Illinois Water Inventory Program, 2013
GOVERNANCE	State revenue disbursement per capita	$210.27	$286.21*	N/A	CMAP, 2018
	Is per capita disbursement at least 80% of regional median?	No	Yes for 74% of municipalities	Yes for 100% of municipalities	CMAP, 2018
MOBILITY	Population with at least moderately high transit availability	6.7%	53.2%	65.0%	CMAP, 2017
	Jobs with at least moderately high transit availability	8.4%	55.2%	58.0%	CMAP, 2017
	Percent of trips to work via non-SOV modes	17.2%	29.8%	37.3%	2013-2017 ACS 5-Year

*Median value of region's 284 municpalities.

For More Information

Last updated June 2019

To improve the Community Data Snapshots in the future, CMAP wants to hear from you. Please take a quick survey to describe how you use this data and what you'd like to see in next year's snapshots.

Please direct inquiries to info@cmap.illinois. To access other Community Data Snapshots for municipalities and counties in the Chicago Metropolitan Agency for Planning's seven-county northeastern Illinois region, visit http://www.cmap.illinois.gov/data/community-snapshots.

CMAP

COMMUNITY DATA SNAPSHOT
BENSENVILLE, MUNICIPALITY
JUNE 2019 RELEASE

About The Community Data Snapshot

The Community Data Snapshots are a series of County, Municipal, and Chicago Community Area data profiles that primarily feature data from the 2013-2017 American Community Survey (ACS) 5-Year Estimates. As noted in each profile, the data comes from multiple sources in addition to the ACS, which include U.S. Census Bureau, Illinois Environmental Protection Agency (EPA), Illinois Department of Employment Security (IDES), Illinois Department of Revenue (IDR), and the Chicago Metropolitan Agency for Planning (CMAP).

User Notes

Margin of error

ACS is a sample-based data product. Exercise caution when using data from low-population municipalities, as the margins of error are often large compared to the estimate. For more details please refer to the ACS Sample Size and Data Quality Methodology.

Regional values

Regional values are estimated by aggregating 2013-2017 ACS county level data of the seven counties that make up the CMAP region. These counties are Cook, DuPage, Kane, Kendall, Lake, McHenry, and Will.

Median values

The Census Bureau encourages users to aggregate small levels of geographies into larger areas and recalculate median values for those aggregated areas. Median values are recalculated using grouped frequency distributions for aggregated areas such as the CMAP region and CCAs.

Values for municipalities that extend outside the CMAP region

Values derived from CMAP analyses are restricted to geographies that fall within the CMAP regional boundaries. General Land Use, Equalized Assesed Value, Park Access, Water Supply, and On TO 2050 Indicator table values only represent portions of the the municipality that fall within the CMAP region.

Municipalities located in more than one county

Data is provided for the county containing the largest geographic portion of municipality.

Employment values

The Private Sector Employment table features data from the IDES Where Workers Work report. This report includes private sector employment totals for six counties within the seven-county CMAP region, excluding Kendall County.

POPULATION AND HOUSEHOLD

The population and household tables include general demographic, social, and economic characteristics summarized for Bensenville.

GENERAL POPULATION CHARACTERISTICS, 2013-2017

	Bensenville	DuPage County	CMAP Region
Total Population	18,432	931,826	8,522,948
Total Households	6,295	340,669	3,095,093
Average Household Size	2.9	2.7	2.8
% Population Change, 2000-10	-11.4	1.4	3.5
% Population Change, 2010-17	0.4	1.6	1.1
% Population Change, 2000-17	-11.0	3.1	4.6

Source: 2000 and 2010 Census, 2013-2017 American Community Survey five-year estimates.

RACE AND ETHNICITY, 2013-2017

	Bensenville		DuPage County		CMAP Region	
	Count	Percent	Count	Percent	Count	Percent
White non-Hispanic	7,969	43.2	632,342	67.9	4,400,011	51.6
Hispanic or Latino	8,739	47.4	131,290	14.1	1,935,376	22.7
Black non-Hispanic	640	3.5	42,462	4.6	1,431,406	16.8
Asian non-Hispanic	852	4.6	105,232	11.3	586,990	6.9
All other categories	232	1.3	20,500	2.2	169,165	2.0

Source: 2013-2017 American Community Survey five-year estimates. Universe: Total population.

AGE COHORTS, 2013-2017

	Bensenville		DuPage County		CMAP Region	
	Count	Percent	Count	Percent	Count	Percent
19 and under	4,546	24.7	240,461	25.8	2,217,385	26.0
20 to 34	4,728	25.7	176,834	19.0	1,813,921	21.3
35 to 49	3,589	19.5	185,730	19.9	1,725,677	20.2
50 to 64	3,304	17.9	198,498	21.3	1,641,327	19.3
65 to 74	1,189	6.5	76,567	8.2	647,212	7.6
75 to 84	589	3.2	36,383	3.9	329,087	3.9
85 and Older	487	2.6	17,353	1.9	148,339	1.7
Median Age*	34.9		39.1		37.0	

Source: 2013-2017 American Community Survey five-year estimates. Universe: Total population.

Community Data Snapshot: Bensenville

EDUCATIONAL ATTAINMENT, 2013-2017

	Bensenville		DuPage County		CMAP Region	
	Count	Percent	Count	Percent	Count	Percent
Less than High School Graduate	2,802	22.3	48,155	7.6	705,215	12.3
High School Graduate or Equivalency	3,861	30.7	117,126	18.5	1,324,196	23.1
Some College, No Degree	2,618	20.8	118,437	18.7	1,119,856	19.5
Associate's Degree	944	7.5	45,287	7.2	395,340	6.9
Bachelor's Degree	1,758	14.0	183,959	29.1	1,328,622	23.2
Graduate or Professional Degree	588	4.7	119,948	19.0	862,603	15.0

Source: 2013-2017 American Community Survey five-year estimates. Universe: Population 25 years and older.

NATIVITY, 2013-2017

	Bensenville		DuPage County	CMAP Region
	Count	Percent	Percent	Percent
Native	10,694	62.4	80.0	79.7
Foreign Born	6,457	37.6	20.0	20.3

Source: 2013-2017 American Community Survey five-year estimates. Universe: Population 5 years and older.

LANGUAGE SPOKEN AT HOME AND ABILITY TO SPEAK ENGLISH, 2013-2017

	Bensenville		DuPage County		CMAP Region	
	Count	Percent	Count	Percent	Count	Percent
English Only	7,102	41.4	643,980	73.5	5,505,064	68.9
Language other than English	10,049	58.6	232,554	26.5	2,485,504	31.1
Speak English less than "very well"	5,111	29.8	80,752	9.2	981,994	12.3

Source: 2013-2017 American Community Survey five-year estimates. Universe: Population 5 years and older.

LANGUAGE SPOKEN AT HOME, 2013-2017

	Bensenville		DuPage County		CMAP Region	
	Count	Percent	Count	Percent	Count	Percent
English	7,102	41.4	643,980	73.5	5,505,064	68.9
Spanish	7,451	43.4	91,968	10.5	1,463,328	18.3
Slavic Languages	1,450	8.5	26,971	3.1	277,040	3.5
Chinese	9	0.1	11,487	1.3	88,225	1.1
Tagalog	170	1.0	10,303	1.2	75,330	0.9
Arabic	77	0.4	4,581	0.5	60,403	0.8
Korean	68	0.4	2,774	0.3	37,451	0.5
Other Asian Languages	185	1.1	18,463	2.1	101,327	1.3
Other Indo-European Languages	639	3.7	63,357	7.2	327,819	4.1
Other / Unspecified Languages	0	0.0	2,650	0.3	54,581	0.7

Source: 2013-2017 American Community Survey five-year estimates. Universe: Population 5 years and older.

Community Data Snapshot: Bensenville

HOUSEHOLD SIZE, 2013-2017

	Bensenville		DuPage County		CMAP Region	
	Count	Percent	Count	Percent	Count	Percent
1 Person Household	1,575	25.0	85,322	25.0	890,038	28.8
2 People Household	1,875	29.8	109,696	32.2	939,153	30.3
3 People Household	973	15.5	56,568	16.6	486,277	15.7
4 or More People Household	1,872	29.7	89,083	26.1	779,625	25.2

Source: 2013-2017 American Community Survey five-year estimates. Universe: Occupied housing units.

HOUSEHOLD TYPE, 2013-2017

	Bensenville		DuPage County	CMAP Region
	Count	Percent	Percent	Percent
Family	4,376	69.5	70.1	65.2
Single Parent with Child	604	9.6	6.0	8.5
Non-Family	1,919	30.5	29.9	34.8

Source: 2013-2017 American Community Survey five-year estimates. Universe: Occupied housing units.

HOUSEHOLD INCOME, 2013-2017

	Bensenville		DuPage County		CMAP Region	
	Count	Percent	Count	Percent	Count	Percent
Less than $25,000	1,027	16.3	39,746	11.7	578,549	18.7
$25,000 to $49,999	1,581	25.1	57,573	16.9	601,924	19.4
$50,000 to $74,999	1,124	17.9	54,164	15.9	511,185	16.5
$75,000 to $99,999	1,211	19.2	46,788	13.7	392,259	12.7
$100,000 to $149,999	936	14.9	65,984	19.4	499,882	16.2
$150,000 and Over	416	6.6	76,414	22.4	511,294	16.5
Median Income	$61,677		$84,442		$67,619	

Source: 2013-2017 American Community Survey five-year estimates. Universe: Occupied housing units.

Community Data Snapshot: Bensenville

HOUSING AND TENURE, 2013-2017

	Bensenville		DuPage County		CMAP Region	
	Count	Percent	Count	Percent	Count	Percent
Occupied Housing Units	6,295	96.2	340,669	95.0	3,095,093	91.3
Owner-Occupied*	3,120	47.7	249,800	69.7	1,975,418	58.2
Renter-Occupied*	3,175	48.5	90,869	25.4	1,119,675	33.0
Vacant Housing Units	252	3.8	17,752	5.0	296,208	8.7

Source: 2013-2017 American Community Survey five-year estimates.

Universe: *Occupied housing units; Housing units.

HOUSING COSTS AS A PERCENTAGE OF HOUSEHOLD INCOME, 2013-2017*

	Bensenville		DuPage County	CMAP Region
	Count	Percent	Percent	Percent
Less than $20,000	683	11.0	7.5	12.8
Less than 20 percent	*0*	*0.0*	*0.1*	*0.3*
20 to 29 percent	*81*	*1.3*	*0.4*	*0.9*
30 percent or more	*602*	*9.7*	*7.1*	*11.5*
$20,000 to $49,999	1,848	29.8	19.9	24.0
Less than 20 percent	*121*	*2.0*	*1.7*	*2.8*
20 to 29 percent	*461*	*7.4*	*4.0*	*5.4*
30 percent or more	*1,266*	*20.4*	*14.2*	*15.8*
$50,000 to $74,999	1,119	18.1	16.1	16.8
Less than 20 percent	*312*	*5.0*	*4.7*	*5.6*
20 to 29 percent	*400*	*6.5*	*5.7*	*5.8*
30 percent or more	*407*	*6.6*	*5.7*	*5.5*
$75,000 or More	2,548	41.1	56.5	46.4
Less than 20 percent	*1,807*	*29.2*	*37.0*	*30.6*
20 to 29 percent	*595*	*9.6*	*14.5*	*11.9*
30 percent or more	*146*	*2.4*	*5.0*	*3.9*

Source: 2013-2017 American Community Survey five-year estimates.
*Excludes households with zero or negative income and no cash rent.

Universe: Occupied housing units.

HOUSING & TRANSPORTATION (H+T) COSTS, PERCENT OF INCOME PER HOUSEHOLD, 2019*

	Median-Income Household**	Moderate-Income Household***
Housing Costs	29	36
Transportation Costs	20	21
H + T Costs	48	57

Source: Location Affordability Index, U.S. Dept. of Transportation, and U.S. Dept. of Housing and Urban Development.
*The purpose of the H+T Index is to isolate the effect of location on housing and transportation costs, grouped by common demographic characteristics that form four distinct household types. The values above represent the percent of household income that an average household within each of these types in the region would spend on housing and transportation if they lived in this county. The standard threshold of affordability is equal to 30 percent for housing costs and 45 percent for housing and transportation costs combined. For more information, visit hudexchange.
**Median-Income Household assumes a household income equal to the area median, with regional average household size, and the regional average commuters per household.
***Moderate-Income Household assumes a household income of 80% of the area median with regional average household size, and the regional average commuters per household.

Community Data Snapshot: Bensenville

HOUSING CHARACTERISTICS

The housing characteristics tables include housing unit estimates by housing type, size, and age summarized for Bensenville.

HOUSING TYPE, 2013-2017*

	Bensenville		DuPage County		CMAP Region	
	Count	Percent	Count	Percent	Count	Percent
Single Family, Detached	3,097	47.3	214,673	59.9	1,704,708	50.3
Single Family, Attached	172	2.6	43,308	12.1	251,659	7.4
2 Units	79	1.2	2,676	0.7	236,677	7.0
3 or 4 Units	173	2.6	10,871	3.0	271,850	8.0
5 or more Units	3,017	46.1	86,057	24.0	899,796	26.5

Source: 2013-2017 American Community Survey five-year estimates. Universe: Housing units.
*Excludes mobile, boat, RV, van, etc.

HOUSING SIZE, 2013-2017

	Bensenville		DuPage County		CMAP Region	
	Count	Percent	Count	Percent	Count	Percent
0 to 1 Bedrooms	1,719	26.3	43,120	12.0	545,190	16.1
2 Bedrooms	2,029	31.0	87,532	24.4	969,876	28.6
3 Bedrooms	1,999	30.5	120,656	33.7	1,131,968	33.4
4 Bedrooms	554	8.5	86,490	24.1	586,905	17.3
5+ Bedrooms	246	3.8	20,623	5.8	157,362	4.6
Median Number of Rooms*	4.7		6.2		6.0	

Source: 2013-2017 American Community Survey five-year estimates. Universe: Housing units.
*Includes all rooms.

HOUSING AGE, 2013-2017

	Bensenville		DuPage County		CMAP Region	
	Count	Percent	Count	Percent	Count	Percent
Built 2000 or Later	354	5.4	36,013	10.0	434,527	12.8
Built 1970 to 1999	3,163	48.3	206,650	57.7	1,150,207	33.9
Built 1940 to 1969	2,590	39.6	95,186	26.6	1,056,069	31.1
Built Before 1940	440	6.7	20,572	5.7	750,498	22.1
Median Year Built	1971		1977		1967	

Source: 2013-2017 American Community Survey five-year estimates. Universe: Housing units.

Community Data Snapshot: Bensenville

TRANSPORTATION

The transportation tables include vehicle availability by household, mode of travel to work, and annual vehicle miles traveled for Bensenville.

VEHICLES AVAILABLE PER HOUSEHOLD, 2013-2017

	Bensenville		DuPage County		CMAP Region	
	Count	Percent	Count	Percent	Count	Percent
No Vehicle Available	539	8.6	13,726	4.0	393,398	12.7
1 Vehicle Available	2,297	36.5	105,231	30.9	1,107,676	35.8
2 Vehicles Available	1,959	31.1	152,975	44.9	1,098,330	35.5
3 or More Vehicles Available	1,500	23.8	68,737	20.2	495,689	16.0

Source: 2013-2017 American Community Survey five-year estimates. Universe: Occupied housing units.

MODE OF TRAVEL TO WORK, 2013-2017

	Bensenville		DuPage County		6-County Region*	
	Count	Percent	Count	Percent	Count	Percent
Work at Home**	164	N/A	28,690	N/A	202,734	N/A
Drive Alone	7,299	76.4	369,778	82.3	2,840,547	72.6
Carpool	1,672	17.5	33,805	7.5	321,276	8.2
Transit	290	3.0	32,671	7.3	540,300	13.8
Walk or Bike	218	2.3	9,324	2.1	163,733	4.2
Other	76	0.8	3,481	0.8	48,918	1.2
TOTAL COMMUTERS	9,555	100.0	449,059	100.0	3,914,774	100.0
Mean Commute Time (minutes)	26.4		29.3		31.5	

Source: 2013-2017 American Community Survey five-year estimates. Universe: Workers 16 years and older.
* Commuter estimates not available for Kendall County.
** Not included in "total commuters."

ANNUAL VEHICLE MILES TRAVELED PER HOUSEHOLD, 2013-2017

	Bensenville	DuPage County	CMAP Region
Average Vehicle Miles Traveled	21,167	20,878	17,165

Source: Chicago Metropolitan Agency for Planning analysis of U.S. Census Bureau, HERE, and Illinois Environmental Protection Agency (2017) data.

Community Data Snapshot: Bensenville

EMPLOYMENT

The employment tables include general workforce characteristics for Bensenville.

EMPLOYMENT STATUS, 2013-2017

	Bensenville		DuPage County		CMAP Region	
	Count	Percent	Count	Percent	Count	Percent
In Labor Force	10,481	71.9	513,814	69.3	4,541,928	67.2
Employed†*	9,853	94.0	486,850	94.8	4,187,289	92.2
Unemployed*	628	6.0	26,614	5.2	342,324	7.5
Not In Labor Force	4,095	28.1	227,560	30.7	2,213,083	32.8

Source: 2013-2017 American Community Survey five-year estimates.
†Does not include employed population in the Armed Forces.

Universe: *In Labor Force; Population 16 years and older.

PRIVATE SECTOR EMPLOYMENT, 2017*

	Bensenville		DuPage County		6-County Region**	
	Count	Percent	Count	Percent	Count	Percent
Private Employment	19,820	N/A	565,134	N/A	3,555,979	N/A
Job Change (2001-11)	-5,995	-26.2	-32,395	-6.1	-296,468	-8.5
Job Change (2011-17)	2,964	17.6	65,006	13.0	363,553	11.4
Job Change (2001-17)	-3,031	-13.3	32,611	6.1	67,085	1.9
Private Sector Jobs per Household	3.15		1.66		1.15	

Source: Illinois Department of Employment Security (IDES).
*Figures exclude employees not covered by unemployment insurance.
**Kendall County is not included in IDES data.

EMPLOYMENT OF BENSENVILLE RESIDENTS, 2015

By Industry Sector	Count	Percent
Manufacturing	1,216	15.2
Retail Trade	826	10.4
Health Care	745	9.3
Administration	730	9.1
Wholesale Trade	710	8.9
By Employment Location		
Chicago	1,073	13.4
Bensenville	808	10.1
Elk Grove Village	522	6.5
Elmhurst	345	4.3
Wood Dale	248	3.1

EMPLOYMENT IN BENSENVILLE, 2015

By Industry Sector	Count	Percent
Manufacturing	4,591	22.1
Administration	4,072	19.6
Wholesale Trade	3,217	15.5
Transportation	2,646	12.7
Construction	1,500	7.2
By Residence Location		
Chicago	3,689	17.7
Bensenville	808	3.9
Schaumburg	424	2.0
Addison	389	1.9
Aurora	361	1.7

Source: U.S. Census Bureau, Longitudinal-Employer Household Dynamics Program (2015).

Community Data Snapshot: Bensenville

LAND USE

The land use tables include general land use composition, park access, and Walk Score for Bensenville. The general land use and park access table estimates were derived from the CMAP Parcel-Based Land Use Inventory.

GENERAL LAND USE, 2013

	Acres	Percent
Single-Family Residential	781.4	21.8
Multi-Family Residential	148.3	4.1
Commercial	134.9	3.8
Industrial	1,008.5	28.1
Institutional	178.2	5.0
Mixed Use	1.0	0.0
Transportation and Other	792.7	22.1
Agricultural	4.5	0.1
Open Space	196.0	5.5
Vacant	341.7	9.5
TOTAL	3,587.1	100.0

Source: Chicago Metropolitan Agency for Planning Parcel-Based Land Use Inventory 2013.

PARK ACCESS, 2013

	Bensenville	DuPage County	CMAP Region
Accessible Park Acreage per 1,000 Residents*	7.2	8.3	5.6

Source: Chicago Metropolitan Agency for Planning calculations of 2013 Land Use Inventory.
*Neighborhood parks (under 35 acres) are considered accessible by residents living within 0.5 miles; community parks (35 or more acres) are considered accessible by residents living within 1 mile.

WALK SCORE, 2018

Walk Score*	48.00

*Walk Score is a number between 0 and 100 that measures the average walkability of a municipality. For more information visit walkscore.com (2018).

Community Data Snapshot: Bensenville

REVENUE

The revenue tables include Bensenville revenues based on sales and current land use.

GENERAL MERCHANDISE RETAIL SALES, 2017

	Bensenville	DuPage County	CMAP Region
General Merchandise	$ 513,293,468	$ 17,692,751,432	$ 128,012,549,280
Total Retail Sales	$ 627,291,402	$ 20,964,660,017	$ 159,567,303,804
Total Sales per Capita*	$ 34,033	$ 22,498	$ 18,722

Source: Illinois Department of Revenue, 2017.
*Per capita calculations based on population from 2013-2017 ACS 5-year estimates.

EQUALIZED ASSESSED VALUE, 2017

Residential	$ 224,351,419
Commercial	$ 66,113,425
Industrial	$ 240,347,480
Railroad	$ 3,389,551
Farm	$ 889
Mineral	$ 0
TOTAL	$ 534,202,764

Sources: Illinois Department of Revenue 2017, Chicago Metropolitan Agency for Planning calculations of 2013 Land Use Inventory, 2013-2017 ACS 5-year estimates.

Community Data Snapshot Time Series: Bensenville

CHANGE OVER TIME

The time series tables include comparisons of current 2013-2017 ACS estimates to historic year estimates from the 2000 Census and 2006-2010 ACS.

RACE AND ETHNICITY, 2000-2017

	2000 Percent	2010 Percent	2017 Percent
White non-Hispanic	52.1	38.9	43.2
Hispanic or Latino	37.1	48.2	47.4
Black non-Hispanic	2.6	6.2	3.5
Asian non-Hispanic	6.3	5.8	4.6
All other categories	1.9	1.0	1.3

Source: 2000 Census, 2006-2010 and 2013-2017 American Community Survey five-year estimates.

Universe: Total population.

NATIVITY, 2010-2017

	2010 Percent	2017 Percent
Native	60.1	62.4
Foreign Born	39.9	37.6

Source: 2006-2010 and 2013-2017 American Community Survey five-year estimates.

Universe: Population 5 years and older.

AGE COHORTS, 2000-2017

	2000 Percent	2010 Percent	2017 Percent
19 and under	27.9	29.4	24.7
20 to 34	26.8	23.4	25.7
35 to 49	21.6	22.1	19.5
50 to 64	12.4	15.2	17.9
65 and Older	11.3	9.9	12.3
Median Age*	32.2	33.4	34.9

Source: 2000 Census, 2006-2010 and 2013-2017 American Community Survey five-year estimates.

Universe: Total population.

Community Data Snapshot Time Series: Bensenville

EDUCATIONAL ATTAINMENT, 2000-2017

	2000 Percent	2010 Percent	2017 Percent
Less than High School Graduate	28.9	25.8	22.3
High School Graduate or Equivalency	28.3	32.4	30.7
Some College, No Degree	19.9	19.8	20.8
Associate's Degree	3.8	5.9	7.5
Bachelor's Degree	14.7	11.0	14.0
Graduate or Professional Degree	4.5	4.9	4.7

Source: 2000 Census, 2006-2010 and 2013-2017 American Community Survey five-year estimates. Universe: Population 25 years and older.

LANGUAGE SPOKEN AT HOME AND ABILITY TO SPEAK ENGLISH, 2010-2017

	2010 Percent	2017 Percent
English Only	41.2	41.4
Language other than English	58.8	58.6
Speak English less than "very well"	32.9	29.8

Source: 2006-2010 and 2013-2017 American Community Survey five-year estimates. Universe: Population 5 years and older.

LANGUAGE SPOKEN AT HOME, 2010-2017

	2010 Percent	2017 Percent
English	41.2	41.4
Spanish	43.9	43.4
Slavic Languages	5.1	8.5
Chinese	0.0	0.1
Tagalog	0.6	1.0
Arabic	1.0	0.4
Korean	0.3	0.4
Other Asian Languages	1.4	1.1
Other Indo-European Languages	6.2	3.7
Other / Unspecified Languages	0.3	0.0

Source: 2006-2010 and 2013-2017 American Community Survey five-year estimates. Universe: Population 5 years and older.

Community Data Snapshot Time Series: Bensenville

HOUSEHOLD SIZE, 2010-2017

	2010 Percent	2017 Percent
1 Person Household	24.0	25.0
2 People Household	27.8	29.8
3 People Household	15.7	15.5
4 or More People Household	32.5	29.7

Source: 2006-2010 and 2013-2017 American Community Survey five-year estimates. Universe: Occupied housing units.

HOUSEHOLD TYPE, 2010-2017

	2010 Percent	2017 Percent
Family	70.8	69.5
Single Parent with Child	14.2	9.6
Non-Family	29.2	30.5

Source: 2006-2010 and 2013-2017 American Community Survey five-year estimates. Universe: Occupied housing units.

HOUSEHOLD INCOME, 2010-2017

	2010 (2017 Dollars)	2017 (2017 Dollars)
Median Income	$ 59,016	$ 61,677

Source: 2006-2010 and 2013-2017 American Community Survey five-year estimates. Universe: Occupied housing units.

Community Data Snapshot Time Series: Bensenville

HOUSING AND TENURE, 2010-2017

	2000 Percent	2010 Percent	2017 Percent
Occupied Housing Units	96.7	92.7	96.2
Owner-Occupied*	54.2	47.7	47.7
Renter-Occupied*	42.5	45.0	48.5
Vacant Housing Units	3.3	7.3	3.8

Source: 2000 Census, 2006-2010 and 2013-2017 American Community Survey five-year estimates.

Universe: *Occupied housing units; Housing units.

HOUSING COSTS AS A PERCENTAGE OF HOUSEHOLD INCOME, 2010-2017

	2010 Percent	2017 Percent
Less than $20,000	14.0	11.0
Less than 20 percent	*0.0*	*0.0*
20 to 29 percent	*1.8*	*1.3*
30 percent or more	*12.2*	*9.7*
$20,000 to $49,999	30.7	29.8
Less than 20 percent	*2.7*	*2.0*
20 to 29 percent	*9.5*	*7.4*
30 percent or more	*18.6*	*20.4*
$50,000 to $74,999	20.5	18.1
Less than 20 percent	*6.8*	*5.0*
20 to 29 percent	*6.3*	*6.5*
30 percent or more	*7.3*	*6.6*
$75,000 or More	31.5	41.1
Less than 20 percent	*20.3*	*29.2*
20 to 29 percent	*6.9*	*9.6*
30 percent or more	*4.4*	*2.4*

Source: 2006-2010 and 2013-2017 American Community Survey five-year estimates.

Universe: Occupied housing units.

Community Data Snapshot Time Series: Bensenville

HOUSING TYPE, 2010-2017*

	2010 Percent	2017 Percent
Single Family, Detached	45.9	47.3
Single Family, Attached	3.5	2.6
2 Units	2.1	1.2
3 or 4 Units	4.2	2.6
5 or more Units	44.3	46.1

Source: 2006-2010 and 2013-2017 American Community Survey five-year estimates.
*Excludes mobile, boat, RV, van, etc.

Universe: Housing units.

HOUSING SIZE, 2010-2017

	2010 Percent	2017 Percent
0 to 1 Bedrooms	24.5	26.3
2 Bedrooms	35.9	31.0
3 Bedrooms	29.2	30.5
4 Bedrooms	8.9	8.5
5+ Bedrooms	1.5	3.8
Median Number of Rooms*	4.5	4.7

Source: 2006-2010 and 2013-2017 American Community Survey five-year estimates.
*Includes all rooms.

Universe: Housing units.

HOUSING AGE, 2010-2017

	2010 Percent	2017 Percent
Built 2000 or Later	3.6	5.4
Built 1970 to 1999	41.9	48.3
Built 1940 to 1969	47.1	39.6
Built Before 1940	7.3	6.7
Median Year Built	1968	1971

Source: 2006-2010 and 2013-2017 American Community Survey five-year estimates.

Universe: Housing units.

Community Data Snapshot Time Series: Bensenville

VEHICLES AVAILABLE, 2010-2017

	2010 Percent	2017 Percent
No Vehicle Available	6.8	8.6
1 Vehicle Available	38.3	36.5
2 Vehicles Available	37.3	31.1
3 or More Vehicles Available	17.7	23.8

Source: 2006-2010 and 2013-2017 American Community Survey five-year estimates.

Universe: Occupied housing units.

MODE OF TRAVEL TO WORK, 2010-2017

	2010 Percent	2017 Percent
Work at Home*	N/A	N/A
Drive Alone	84.0	76.4
Carpool	7.2	17.5
Transit	3.8	3.0
Walk or Bike	4.3	2.3
Other	0.7	0.8
TOTAL COMMUTERS	8,996.0	9,555.0
Mean Commute Time (minutes)	23.6	26.4

Source: 2006-2010 and 2013-2017 American Community Survey five-year estimates.
* Not included in "total commuters."

Universe: Workers 16 years and over.

EMPLOYMENT STATUS, 2010-2017

	2010 Percent	2017 Percent
In Labor Force	72.3	71.9
Employed†*	93.3	94.0
Unemployed*	6.7	6.0
Not In Labor Force	27.7	28.1

Source: 2006-2010 and 2013-2017 American Community Survey five-year estimates.
†Does not include employed population in the Armed Forces.

Universe: *In Labor Force; Population 16 years and older.

Community Data Snapshot Water Supply: Bensenville

WATER SUPPLY

CMAP supports an integrated approach to water resource management, and encourages communities to incorporate water supply and demand considerations into land use, transportation, and infrastructure investment decisions. Assessing demand, price, and loss trends of a community can inform decisions that strengthen regional water supply management, maintain drinking water infrastructure, and manage demand. Click here to learn more about how communities can coordinate and conserve our shared water supply resources.

WATER SOURCE AND DEMAND TRENDS OF BENSENVILLE*

Primary Water Source: Lake Michigan**

	2003 MGD***	2013 MGD	Percent
Total Water Withdrawals****	2.40	1.80	-28.00
Residential Sector	1.90	1.20	-50.50
Non-Residential Sector	0.50	0.70	30.40

Source: Analysis of Illinois Water Inventory Program water withdrawal data (2002-2013).
* Only available for municipalities with community water suppliers providing service to the majority of the community.
** The primary water source of a community is based on the source of the majority of withdrawals from all wells and intakes within the community, including community water suppliers and industrial and commercial businesses. The majority of withdrawals is calculated as an average from yearly data, given year to year fluctuations.
*** Millions of gallons per day.
**** Total includes all community water suppliers and industrial and commercial wells/intakes within a municipality; private residential wells are not included. Residential sector includes withdrawals identified as residential by community water suppliers. Non-residential sector includes withdrawals identified as non-residential by the community water suppliers and withdrawals from industrial and commercial wells/intakes.

DAILY RESIDENTIAL WATER DEMAND PER CAPITA

	Bensenville			CMAP Region		
	2003	2013	Percent Change	2003	2013	Percent Change
Residential* (GPCD)**	97.2	62.3	-43.6	104.2	87.5	-17.4

Source: Analysis of Illinois Water Inventory Program water withdrawal data 2003-2013.
* Residential sector includes withdrawals identified as residential by community water suppliers. The prevalence of private residential wells or community water suppliers that provide water outside of the municipal boundary could lead to artificially lower or higher GPCD values respectively.
** Gallons of water per capita per day (estimated unit use). Population values used in sector totals come from the U.S. Census.

Community Data Snapshot Water Supply: Bensenville

WATER AND WASTEWATER PRICE TRENDS*

Real price per 1,000 gallons, in 2018 dollars	2008	2018	Percent Change	Annual Percent Change
Drinking Water	$ 4.17	$ 10.00	82.3	9.1
Sewer	$ 3.01	$ 8.49	95.3	10.9
Combined (if applicable)**	N/A	N/A	N/A	N/A

Source: Illinois-Indiana Sea Grant Water Rates Data for Northeastern Illinois, IISG19-RCE-RLA-031.
* Only available for communities with water utilities and that responded to data requests. Percent changes and 2008 prices were adjusted for inflation using the U.S. Bureau of Labor Statistic's Consumer Price Index for the Chicago-Naperville-Elgin region.
** Some utilities combine drinking water and sewer prices, rather than separating them out as two distinct rates.

WATER LOSS*

Reporting utility: Bensenville

	2017
Nonrevenue Water (Millions of Gallons per Day)**	0.22
Annual Cost of Nonrevenue Water ($)	$355,248.00
Percent of Nonrevenue Water to Water Supplied***	14.2

Source: Illinois Department of Natural Resources, Lake Michigan Allocation Program.
* Data is only regionally available for Lake Michigan permittees; water losses from other communities and industrial and commercial businesses are not reported to the state.
** Nonrevenue water is the difference between net annual pumpage (water supplied) and billed, authorized consumption. Non-revenue water includes water that is lost from the system due to underregistration of meters, systematic data handling errors, leakage anywhere within the distribution system, unauthorized consumption, or unbilled authorized consumption.
*** The threshold for permit compliance is less than 12 percent of water supplied in Water Year 2015, decreasing to no more than 10 percent by Water Year 2019 and all years thereafter. Permittees that exceed the threshold are required to submit a water system improvement plan.

Community Data Snapshot ON TO 2050 Indicators: Bensenville

ON TO 2050 INDICATORS

ON TO 2050 is the region's long-range comprehensive plan, adopted by CMAP in 2018. The plan includes a set of indicators for quantifying its goals and measuring implementation progress. While many of these indicators can only be measured at a regional level, several can also be tracked at a local level. These have been laid out in the table below, with comparisons to the region's current measure as well as the targets that the plan is aiming to reach by 2050. Visit cmap.illinois.gov/2050/indicators to learn more.

		Bensenville	CMAP Region		
Plan Chapter	Indicator	(Current)	(Current)	(Target)	Source
COMMUNITY	Population located in highly walkable areas	0.0%	41.5%	45.2%	CMAP, 2015
	Jobs located in highly walkable areas	0.0%	38.2%	45.2%	CMAP, 2015
PROSPERITY	Population aged 25+ with an associate's degree or higher	26.2%	45.1%	64.9%	2013-2017 ACS 5-Year
	Workforce participation rate among population aged 20-64	83.1%	80.3%	83.4%	2013-2017 ACS 5-Year
ENVIRONMENT	Population with park access of 4+ acres per 1,000 residents	47.4%	41.5%	65.0%	CMAP, 2013
	Population with park access of 10+ acres per 1,000 residents	41.5%	16.0%	40.0%	CMAP, 2013
	Impervious acres per household	0.33	0.18	0.15	USGS National Land Cover Dataset, 2011
	Daily residential water demand per capita (gallons)	62.3	87.5	65.2	Illinois Water Inventory Program, 2013
GOVERNANCE	State revenue disbursement per capita	$502.90	$286.21*	N/A	CMAP, 2018
	Is per capita disbursement at least 80% of regional median?	Yes	Yes for 74% of municipalities	Yes for 100% of municipalities	CMAP, 2018
MOBILITY	Population with at least moderately high transit availability	21.8%	53.2%	65.0%	CMAP, 2017
	Jobs with at least moderately high transit availability	9.3%	55.2%	58.0%	CMAP, 2017
	Percent of trips to work via non-SOV modes	24.1%	29.8%	37.3%	2013-2017 ACS 5-Year

*Median value of region's 284 municpalities.

For More Information

Last updated June 2019

To improve the Community Data Snapshots in the future, CMAP wants to hear from you. Please take a quick survey to describe how you use this data and what you'd like to see in next year's snapshots.

Please direct inquiries to info@cmap.illinois. To access other Community Data Snapshots for municipalities and counties in the Chicago Metropolitan Agency for Planning's seven-county northeastern Illinois region, visit http://www.cmap.illinois.gov/data/community-snapshots.

CMAP

COMMUNITY DATA SNAPSHOT
BLOOMINGDALE, MUNICIPALITY
JUNE 2019 RELEASE

About The Community Data Snapshot

The Community Data Snapshots are a series of County, Municipal, and Chicago Community Area data profiles that primarily feature data from the 2013-2017 American Community Survey (ACS) 5-Year Estimates. As noted in each profile, the data comes from multiple sources in addition to the ACS, which include U.S. Census Bureau, Illinois Environmental Protection Agency (EPA), Illinois Department of Employment Security (IDES), Illinois Department of Revenue (IDR), and the Chicago Metropolitan Agency for Planning (CMAP).

User Notes

Margin of error

ACS is a sample-based data product. Exercise caution when using data from low-population municipalities, as the margins of error are often large compared to the estimate. For more details please refer to the ACS Sample Size and Data Quality Methodology.

Regional values

Regional values are estimated by aggregating 2013-2017 ACS county level data of the seven counties that make up the CMAP region. These counties are Cook, DuPage, Kane, Kendall, Lake, McHenry, and Will.

Median values

The Census Bureau encourages users to aggregate small levels of geographies into larger areas and recalculate median values for those aggregated areas. Median values are recalculated using grouped frequency distributions for aggregated areas such as the CMAP region and CCAs.

Values for municipalities that extend outside the CMAP region

Values derived from CMAP analyses are restricted to geographies that fall within the CMAP regional boundaries. General Land Use, Equalized Assesed Value, Park Access, Water Supply, and On TO 2050 Indicator table values only represent portions of the the municipality that fall within the CMAP region.

Municipalities located in more than one county

Data is provided for the county containing the largest geographic portion of municipality.

Employment values

The Private Sector Employment table features data from the IDES Where Workers Work report. This report includes private sector employment totals for six counties within the seven-county CMAP region, excluding Kendall County.

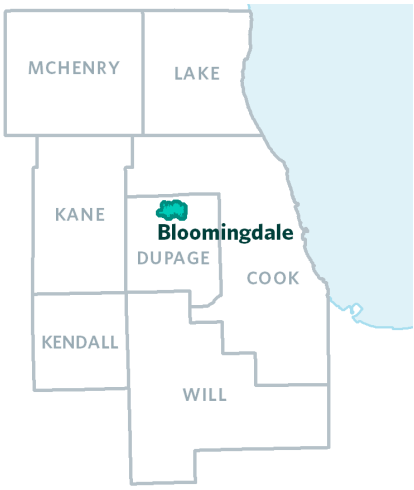

POPULATION AND HOUSEHOLD

The population and household tables include general demographic, social, and economic characteristics summarized for Bloomingdale.

GENERAL POPULATION CHARACTERISTICS, 2013-2017

	Bloomingdale	DuPage County	CMAP Region
Total Population	22,196	931,826	8,522,948
Total Households	8,752	340,669	3,095,093
Average Household Size	2.5	2.7	2.8
% Population Change, 2000-10	1.6	1.4	3.5
% Population Change, 2010-17	0.8	1.6	1.1
% Population Change, 2000-17	2.4	3.1	4.6

Source: 2000 and 2010 Census, 2013-2017 American Community Survey five-year estimates.

RACE AND ETHNICITY, 2013-2017

	Bloomingdale		DuPage County		CMAP Region	
	Count	Percent	Count	Percent	Count	Percent
White non-Hispanic	15,531	70.0	632,342	67.9	4,400,011	51.6
Hispanic or Latino	2,903	13.1	131,290	14.1	1,935,376	22.7
Black non-Hispanic	702	3.2	42,462	4.6	1,431,406	16.8
Asian non-Hispanic	2,813	12.7	105,232	11.3	586,990	6.9
All other categories	247	1.1	20,500	2.2	169,165	2.0

Source: 2013-2017 American Community Survey five-year estimates.

Universe: Total population.

AGE COHORTS, 2013-2017

	Bloomingdale		DuPage County		CMAP Region	
	Count	Percent	Count	Percent	Count	Percent
19 and under	4,220	19.0	240,461	25.8	2,217,385	26.0
20 to 34	4,202	18.9	176,834	19.0	1,813,921	21.3
35 to 49	4,226	19.0	185,730	19.9	1,725,677	20.2
50 to 64	5,098	23.0	198,498	21.3	1,641,327	19.3
65 to 74	2,375	10.7	76,567	8.2	647,212	7.6
75 to 84	1,400	6.3	36,383	3.9	329,087	3.9
85 and Older	675	3.0	17,353	1.9	148,339	1.7
Median Age*	44.2		39.1		37.0	

Source: 2013-2017 American Community Survey five-year estimates.

Universe: Total population.

Community Data Snapshot: Bloomingdale

EDUCATIONAL ATTAINMENT, 2013-2017

	Bloomingdale		DuPage County		CMAP Region	
	Count	Percent	Count	Percent	Count	Percent
Less than High School Graduate	1,356	8.2	48,155	7.6	705,215	12.3
High School Graduate or Equivalency	3,945	23.8	117,126	18.5	1,324,196	23.1
Some College, No Degree	3,791	22.9	118,437	18.7	1,119,856	19.5
Associate's Degree	1,301	7.9	45,287	7.2	395,340	6.9
Bachelor's Degree	3,968	24.0	183,959	29.1	1,328,622	23.2
Graduate or Professional Degree	2,184	13.2	119,948	19.0	862,603	15.0

Source: 2013-2017 American Community Survey five-year estimates. Universe: Population 25 years and older.

NATIVITY, 2013-2017

	Bloomingdale		DuPage County	CMAP Region
	Count	Percent	Percent	Percent
Native	16,567	78.7	80.0	79.7
Foreign Born	4,493	21.3	20.0	20.3

Source: 2013-2017 American Community Survey five-year estimates. Universe: Population 5 years and older.

LANGUAGE SPOKEN AT HOME AND ABILITY TO SPEAK ENGLISH, 2013-2017

	Bloomingdale		DuPage County		CMAP Region	
	Count	Percent	Count	Percent	Count	Percent
English Only	14,648	69.6	643,980	73.5	5,505,064	68.9
Language other than English	6,412	30.4	232,554	26.5	2,485,504	31.1
Speak English less than "very well"	2,265	10.8	80,752	9.2	981,994	12.3

Source: 2013-2017 American Community Survey five-year estimates. Universe: Population 5 years and older.

LANGUAGE SPOKEN AT HOME, 2013-2017

	Bloomingdale		DuPage County		CMAP Region	
	Count	Percent	Count	Percent	Count	Percent
English	14,648	69.6	643,980	73.5	5,505,064	68.9
Spanish	1,963	9.3	91,968	10.5	1,463,328	18.3
Slavic Languages	1,098	5.2	26,971	3.1	277,040	3.5
Chinese	48	0.2	11,487	1.3	88,225	1.1
Tagalog	354	1.7	10,303	1.2	75,330	0.9
Arabic	4	0.0	4,581	0.5	60,403	0.8
Korean	142	0.7	2,774	0.3	37,451	0.5
Other Asian Languages	345	1.6	18,463	2.1	101,327	1.3
Other Indo-European Languages	2,409	11.4	63,357	7.2	327,819	4.1
Other / Unspecified Languages	49	0.2	2,650	0.3	54,581	0.7

Source: 2013-2017 American Community Survey five-year estimates. Universe: Population 5 years and older.

Community Data Snapshot: Bloomingdale

HOUSEHOLD SIZE, 2013-2017

	Bloomingdale		DuPage County		CMAP Region	
	Count	Percent	Count	Percent	Count	Percent
1 Person Household	2,538	29.0	85,322	25.0	890,038	28.8
2 People Household	3,250	37.1	109,696	32.2	939,153	30.3
3 People Household	1,297	14.8	56,568	16.6	486,277	15.7
4 or More People Household	1,667	19.0	89,083	26.1	779,625	25.2

Source: 2013-2017 American Community Survey five-year estimates. Universe: Occupied housing units.

HOUSEHOLD TYPE, 2013-2017

	Bloomingdale		DuPage County	CMAP Region
	Count	Percent	Percent	Percent
Family	5,615	64.2	70.1	65.2
Single Parent with Child	299	3.4	6.0	8.5
Non-Family	3,137	35.8	29.9	34.8

Source: 2013-2017 American Community Survey five-year estimates. Universe: Occupied housing units.

HOUSEHOLD INCOME, 2013-2017

	Bloomingdale		DuPage County		CMAP Region	
	Count	Percent	Count	Percent	Count	Percent
Less than $25,000	959	11.0	39,746	11.7	578,549	18.7
$25,000 to $49,999	1,678	19.2	57,573	16.9	601,924	19.4
$50,000 to $74,999	1,606	18.4	54,164	15.9	511,185	16.5
$75,000 to $99,999	1,371	15.7	46,788	13.7	392,259	12.7
$100,000 to $149,999	1,557	17.8	65,984	19.4	499,882	16.2
$150,000 and Over	1,581	18.1	76,414	22.4	511,294	16.5
Median Income	$78,720		$84,442		$67,619	

Source: 2013-2017 American Community Survey five-year estimates. Universe: Occupied housing units.

Community Data Snapshot: Bloomingdale

HOUSING AND TENURE, 2013-2017

	Bloomingdale		DuPage County		CMAP Region	
	Count	Percent	Count	Percent	Count	Percent
Occupied Housing Units	8,752	97.2	340,669	95.0	3,095,093	91.3
Owner-Occupied*	6,249	69.4	249,800	69.7	1,975,418	58.2
Renter-Occupied*	2,503	27.8	90,869	25.4	1,119,675	33.0
Vacant Housing Units	253	2.8	17,752	5.0	296,208	8.7

Source: 2013-2017 American Community Survey five-year estimates. Universe: *Occupied housing units; Housing units.

HOUSING COSTS AS A PERCENTAGE OF HOUSEHOLD INCOME, 2013-2017*

	Bloomingdale		DuPage County	CMAP Region
	Count	Percent	Percent	Percent
Less than $20,000	627	7.2	7.5	12.8
Less than 20 percent	*0*	*0.0*	*0.1*	*0.3*
20 to 29 percent	*15*	*0.2*	*0.4*	*0.9*
30 percent or more	*612*	*7.1*	*7.1*	*11.5*
$20,000 to $49,999	1,930	22.3	19.9	24.0
Less than 20 percent	*134*	*1.5*	*1.7*	*2.8*
20 to 29 percent	*422*	*4.9*	*4.0*	*5.4*
30 percent or more	*1,374*	*15.9*	*14.2*	*15.8*
$50,000 to $74,999	1,606	18.5	16.1	16.8
Less than 20 percent	*412*	*4.8*	*4.7*	*5.6*
20 to 29 percent	*707*	*8.2*	*5.7*	*5.8*
30 percent or more	*487*	*5.6*	*5.7*	*5.5*
$75,000 or More	4,502	52.0	56.5	46.4
Less than 20 percent	*2,738*	*31.6*	*37.0*	*30.6*
20 to 29 percent	*1,325*	*15.3*	*14.5*	*11.9*
30 percent or more	*439*	*5.1*	*5.0*	*3.9*

Source: 2013-2017 American Community Survey five-year estimates. Universe: Occupied housing units.
*Excludes households with zero or negative income and no cash rent.

HOUSING & TRANSPORTATION (H+T) COSTS, PERCENT OF INCOME PER HOUSEHOLD, 2019*

	Median-Income Household**	Moderate-Income Household***
Housing Costs	36	45
Transportation Costs	21	23
H + T Costs	57	68

Source: Location Affordability Index, U.S. Dept. of Transportation, and U.S. Dept. of Housing and Urban Development.
*The purpose of the H+T Index is to isolate the effect of location on housing and transportation costs, grouped by common demographic characteristics that form four distinct household types. The values above represent the percent of household income that an average household within each of these types in the region would spend on housing and transportation if they lived in this county. The standard threshold of affordability is equal to 30 percent for housing costs and 45 percent for housing and transportation costs combined. For more information, visit hudexchange.
**Median-Income Household assumes a household income equal to the area median, with regional average household size, and the regional average commuters per household.
***Moderate-Income Household assumes a household income of 80% of the area median with regional average household size, and the regional average commuters per household.

Community Data Snapshot: Bloomingdale

HOUSING CHARACTERISTICS

The housing characteristics tables include housing unit estimates by housing type, size, and age summarized for Bloomingdale.

HOUSING TYPE, 2013-2017*

	Bloomingdale		DuPage County		CMAP Region	
	Count	Percent	Count	Percent	Count	Percent
Single Family, Detached	4,006	44.5	214,673	59.9	1,704,708	50.3
Single Family, Attached	2,291	25.4	43,308	12.1	251,659	7.4
2 Units	32	0.4	2,676	0.7	236,677	7.0
3 or 4 Units	355	3.9	10,871	3.0	271,850	8.0
5 or more Units	2,321	25.8	86,057	24.0	899,796	26.5

Source: 2013-2017 American Community Survey five-year estimates. Universe: Housing units.
*Excludes mobile, boat, RV, van, etc.

HOUSING SIZE, 2013-2017

	Bloomingdale		DuPage County		CMAP Region	
	Count	Percent	Count	Percent	Count	Percent
0 to 1 Bedrooms	1,084	12.0	43,120	12.0	545,190	16.1
2 Bedrooms	2,992	33.2	87,532	24.4	969,876	28.6
3 Bedrooms	2,678	29.7	120,656	33.7	1,131,968	33.4
4 Bedrooms	1,865	20.7	86,490	24.1	586,905	17.3
5+ Bedrooms	386	4.3	20,623	5.8	157,362	4.6
Median Number of Rooms*	5.9		6.2		6.0	

Source: 2013-2017 American Community Survey five-year estimates. Universe: Housing units.
*Includes all rooms.

HOUSING AGE, 2013-2017

	Bloomingdale		DuPage County		CMAP Region	
	Count	Percent	Count	Percent	Count	Percent
Built 2000 or Later	742	8.2	36,013	10.0	434,527	12.8
Built 1970 to 1999	7,131	79.2	206,650	57.7	1,150,207	33.9
Built 1940 to 1969	1,093	12.1	95,186	26.6	1,056,069	31.1
Built Before 1940	39	0.4	20,572	5.7	750,498	22.1
Median Year Built	1982		1977		1967	

Source: 2013-2017 American Community Survey five-year estimates. Universe: Housing units.

Community Data Snapshot: Bloomingdale

TRANSPORTATION

The transportation tables include vehicle availability by household, mode of travel to work, and annual vehicle miles traveled for Bloomingdale.

VEHICLES AVAILABLE PER HOUSEHOLD, 2013-2017

	Bloomingdale		DuPage County		CMAP Region	
	Count	Percent	Count	Percent	Count	Percent
No Vehicle Available	357	4.1	13,726	4.0	393,398	12.7
1 Vehicle Available	2,860	32.7	105,231	30.9	1,107,676	35.8
2 Vehicles Available	3,905	44.6	152,975	44.9	1,098,330	35.5
3 or More Vehicles Available	1,630	18.6	68,737	20.2	495,689	16.0

Source: 2013-2017 American Community Survey five-year estimates. Universe: Occupied housing units.

MODE OF TRAVEL TO WORK, 2013-2017

	Bloomingdale		DuPage County		6-County Region*	
	Count	Percent	Count	Percent	Count	Percent
Work at Home**	487	N/A	28,690	N/A	202,734	N/A
Drive Alone	10,086	88.7	369,778	82.3	2,840,547	72.6
Carpool	734	6.5	33,805	7.5	321,276	8.2
Transit	399	3.5	32,671	7.3	540,300	13.8
Walk or Bike	92	0.8	9,324	2.1	163,733	4.2
Other	56	0.5	3,481	0.8	48,918	1.2
TOTAL COMMUTERS	11,367	100.0	449,059	100.0	3,914,774	100.0
Mean Commute Time (minutes)	N/A		29.3		31.5	

Source: 2013-2017 American Community Survey five-year estimates. Universe: Workers 16 years and older.
* Commuter estimates not available for Kendall County.
** Not included in "total commuters."

ANNUAL VEHICLE MILES TRAVELED PER HOUSEHOLD, 2013-2017

	Bloomingdale	DuPage County	CMAP Region
Average Vehicle Miles Traveled	20,960	20,878	17,165

Source: Chicago Metropolitan Agency for Planning analysis of U.S. Census Bureau, HERE, and Illinois Environmental Protection Agency (2017) data.

Community Data Snapshot: Bloomingdale

EMPLOYMENT

The employment tables include general workforce characteristics for Bloomingdale.

EMPLOYMENT STATUS, 2013-2017

	Bloomingdale		DuPage County		CMAP Region	
	Count	Percent	Count	Percent	Count	Percent
In Labor Force	12,582	67.5	513,814	69.3	4,541,928	67.2
Employed†*	12,002	95.4	486,850	94.8	4,187,289	92.2
Unemployed*	580	4.6	26,614	5.2	342,324	7.5
Not In Labor Force	6,060	32.5	227,560	30.7	2,213,083	32.8

Source: 2013-2017 American Community Survey five-year estimates.
†Does not include employed population in the Armed Forces.

Universe: *In Labor Force; Population 16 years and older.

PRIVATE SECTOR EMPLOYMENT, 2017*

	Bloomingdale		DuPage County		6-County Region**	
	Count	Percent	Count	Percent	Count	Percent
Private Employment	13,521	N/A	565,134	N/A	3,555,979	N/A
Job Change (2001-11)	16	0.1	-32,395	-6.1	-296,468	-8.5
Job Change (2011-17)	1,080	8.7	65,006	13.0	363,553	11.4
Job Change (2001-17)	1,096	8.8	32,611	6.1	67,085	1.9
Private Sector Jobs per Household	1.54		1.66		1.15	

Source: Illinois Department of Employment Security (IDES).
*Figures exclude employees not covered by unemployment insurance.
**Kendall County is not included in IDES data.

EMPLOYMENT OF BLOOMINGDALE RESIDENTS, 2015

By Industry Sector	Count	Percent
Manufacturing	1,237	11.1
Retail Trade	1,232	11.0
Health Care	1,196	10.7
Wholesale Trade	1,007	9.0
Professional	923	8.3
By Employment Location		
Chicago	1,429	12.8
Bloomingdale	644	5.8
Schaumburg	615	5.5
Elk Grove Village	422	3.8
Addison	347	3.1

EMPLOYMENT IN BLOOMINGDALE, 2015

By Industry Sector	Count	Percent
Retail Trade	3,160	20.1
Manufacturing	2,709	17.2
Accommodation and Food Service	1,615	10.3
Wholesale Trade	1,597	10.2
Health Care	1,447	9.2
By Residence Location		
Chicago	1,198	7.6
Carol Stream	903	5.7
Glendale Heights	665	4.2
Bloomingdale	644	4.1
Hanover Park	495	3.1

Source: U.S. Census Bureau, Longitudinal-Employer Household Dynamics Program (2015).

Community Data Snapshot: Bloomingdale

LAND USE

The land use tables include general land use composition, park access, and Walk Score for Bloomingdale. The general land use and park access table estimates were derived from the CMAP Parcel-Based Land Use Inventory.

GENERAL LAND USE, 2013

	Acres	Percent
Single-Family Residential	1,604.7	35.6
Multi-Family Residential	153.8	3.4
Commercial	550.6	12.2
Industrial	217.7	4.8
Institutional	150.8	3.3
Mixed Use	N/A	N/A
Transportation and Other	784.2	17.4
Agricultural	N/A	N/A
Open Space	925.4	20.5
Vacant	121.6	2.7
TOTAL	4,508.7	100.0

Source: Chicago Metropolitan Agency for Planning Parcel-Based Land Use Inventory 2013.

PARK ACCESS, 2013

	Bloomingdale	DuPage County	CMAP Region
Accessible Park Acreage per 1,000 Residents*	6.3	8.3	5.6

Source: Chicago Metropolitan Agency for Planning calculations of 2013 Land Use Inventory.
*Neighborhood parks (under 35 acres) are considered accessible by residents living within 0.5 miles; community parks (35 or more acres) are considered accessible by residents living within 1 mile.

WALK SCORE, 2018

Walk Score*	39.00

*Walk Score is a number between 0 and 100 that measures the average walkability of a municipality. For more information visit walkscore.com (2018).

Community Data Snapshot: Bloomingdale

REVENUE

The revenue tables include Bloomingdale revenues based on sales and current land use.

GENERAL MERCHANDISE RETAIL SALES, 2017

	Bloomingdale	DuPage County	CMAP Region
General Merchandise	$ 611,308,540	$ 17,692,751,432	$ 128,012,549,280
Total Retail Sales	$ 812,500,737	$ 20,964,660,017	$ 159,567,303,804
Total Sales per Capita*	$ 36,606	$ 22,498	$ 18,722

Source: Illinois Department of Revenue, 2017.
*Per capita calculations based on population from 2013-2017 ACS 5-year estimates.

EQUALIZED ASSESSED VALUE, 2017

Residential	$ 565,015,598
Commercial	$ 186,011,290
Industrial	$ 60,202,520
Railroad	$ 0
Farm	$ 3,810
Mineral	$ 0
TOTAL	$ 811,233,218

Sources: Illinois Department of Revenue 2017, Chicago Metropolitan Agency for Planning calculations of 2013 Land Use Inventory, 2013-2017 ACS 5-year estimates.

Community Data Snapshot Time Series: Bloomingdale

CHANGE OVER TIME

The time series tables include comparisons of current 2013-2017 ACS estimates to historic year estimates from the 2000 Census and 2006-2010 ACS.

RACE AND ETHNICITY, 2000-2017

	2000 Percent	2010 Percent	2017 Percent
White non-Hispanic	82.4	79.3	70.0
Hispanic or Latino	5.0	6.4	13.1
Black non-Hispanic	2.5	2.8	3.2
Asian non-Hispanic	8.8	10.6	12.7
All other categories	1.3	0.9	1.1

Source: 2000 Census, 2006-2010 and 2013-2017 American Community Survey five-year estimates.

Universe: Total population.

NATIVITY, 2010-2017

	2010 Percent	2017 Percent
Native	83.5	78.7
Foreign Born	16.5	21.3

Source: 2006-2010 and 2013-2017 American Community Survey five-year estimates.

Universe: Population 5 years and older.

AGE COHORTS, 2000-2017

	2000 Percent	2010 Percent	2017 Percent
19 and under	24.2	21.6	19.0
20 to 34	20.9	18.8	18.9
35 to 49	23.8	21.8	19.0
50 to 64	18.7	22.4	23.0
65 and Older	12.4	15.3	20.0
Median Age*	38.2	41.8	44.2

Source: 2000 Census, 2006-2010 and 2013-2017 American Community Survey five-year estimates.

Universe: Total population.

Community Data Snapshot Time Series: Bloomingdale

EDUCATIONAL ATTAINMENT, 2000-2017

	2000 Percent	2010 Percent	2017 Percent
Less than High School Graduate	10.8	7.7	8.2
High School Graduate or Equivalency	26.3	26.3	23.8
Some College, No Degree	23.1	24.1	22.9
Associate's Degree	5.4	7.5	7.9
Bachelor's Degree	24.2	23.6	24.0
Graduate or Professional Degree	10.2	10.8	13.2

Source: 2000 Census, 2006-2010 and 2013-2017 American Community Survey five-year estimates. Universe: Population 25 years and older.

LANGUAGE SPOKEN AT HOME AND ABILITY TO SPEAK ENGLISH, 2010-2017

	2010 Percent	2017 Percent
English Only	77.4	69.6
Language other than English	22.6	30.4
Speak English less than "very well"	5.7	10.8

Source: 2006-2010 and 2013-2017 American Community Survey five-year estimates. Universe: Population 5 years and older.

LANGUAGE SPOKEN AT HOME, 2010-2017

	2010 Percent	2017 Percent
English	77.4	69.6
Spanish	5.2	9.3
Slavic Languages	4.2	5.2
Chinese	0.8	0.2
Tagalog	1.6	1.7
Arabic	0.2	0.0
Korean	0.2	0.7
Other Asian Languages	0.7	1.6
Other Indo-European Languages	9.6	11.4
Other / Unspecified Languages	0.1	0.2

Source: 2006-2010 and 2013-2017 American Community Survey five-year estimates. Universe: Population 5 years and older.

Community Data Snapshot Time Series: Bloomingdale

HOUSEHOLD SIZE, 2010-2017

	2010 Percent	2017 Percent
1 Person Household	27.6	29.0
2 People Household	35.9	37.1
3 People Household	17.6	14.8
4 or More People Household	18.9	19.0

Source: 2006-2010 and 2013-2017 American Community Survey five-year estimates. Universe: Occupied housing units.

HOUSEHOLD TYPE, 2010-2017

	2010 Percent	2017 Percent
Family	66.8	64.2
Single Parent with Child	8.0	3.4
Non-Family	33.2	35.8

Source: 2006-2010 and 2013-2017 American Community Survey five-year estimates. Universe: Occupied housing units.

HOUSEHOLD INCOME, 2010-2017

	2010 (2017 Dollars)	2017 (2017 Dollars)
Median Income	$ 77,655	$ 78,720

Source: 2006-2010 and 2013-2017 American Community Survey five-year estimates. Universe: Occupied housing units.

Community Data Snapshot Time Series: Bloomingdale

HOUSING AND TENURE, 2010-2017

	2000 Percent	2010 Percent	2017 Percent
Occupied Housing Units	97.9	93.7	97.2
Owner-Occupied*	71.0	69.4	69.4
Renter-Occupied*	26.9	24.2	27.8
Vacant Housing Units	2.1	6.3	2.8

Source: 2000 Census, 2006-2010 and 2013-2017 American Community Survey five-year estimates.

Universe: *Occupied housing units; Housing units.

HOUSING COSTS AS A PERCENTAGE OF HOUSEHOLD INCOME, 2010-2017

	2010 Percent	2017 Percent
Less than $20,000	6.4	7.2
Less than 20 percent	*0.0*	*0.0*
20 to 29 percent	*0.3*	*0.2*
30 percent or more	*6.1*	*7.1*
$20,000 to $49,999	24.1	22.3
Less than 20 percent	*1.5*	*1.5*
20 to 29 percent	*5.3*	*4.9*
30 percent or more	*17.3*	*15.9*
$50,000 to $74,999	22.1	18.5
Less than 20 percent	*4.3*	*4.8*
20 to 29 percent	*8.0*	*8.2*
30 percent or more	*9.9*	*5.6*
$75,000 or More	45.9	52.0
Less than 20 percent	*24.5*	*31.6*
20 to 29 percent	*14.1*	*15.3*
30 percent or more	*7.3*	*5.1*

Source: 2006-2010 and 2013-2017 American Community Survey five-year estimates.

Universe: Occupied housing units.

Community Data Snapshot Time Series: Bloomingdale

HOUSING TYPE, 2010-2017*

	2010 Percent	2017 Percent
Single Family, Detached	41.7	44.5
Single Family, Attached	28.5	25.4
2 Units	0.7	0.4
3 or 4 Units	4.9	3.9
5 or more Units	24.2	25.8

Source: 2006-2010 and 2013-2017 American Community Survey five-year estimates.
*Excludes mobile, boat, RV, van, etc.

Universe: Housing units.

HOUSING SIZE, 2010-2017

	2010 Percent	2017 Percent
0 to 1 Bedrooms	10.5	12.0
2 Bedrooms	32.7	33.2
3 Bedrooms	32.6	29.7
4 Bedrooms	21.6	20.7
5+ Bedrooms	2.6	4.3
Median Number of Rooms*	5.9	5.9

Source: 2006-2010 and 2013-2017 American Community Survey five-year estimates.
*Includes all rooms.

Universe: Housing units.

HOUSING AGE, 2010-2017

	2010 Percent	2017 Percent
Built 2000 or Later	5.8	8.2
Built 1970 to 1999	82.1	79.2
Built 1940 to 1969	10.5	12.1
Built Before 1940	1.7	0.4
Median Year Built	1982	1982

Source: 2006-2010 and 2013-2017 American Community Survey five-year estimates.

Universe: Housing units.

Community Data Snapshot Time Series: Bloomingdale

VEHICLES AVAILABLE, 2010-2017

	2010 Percent	2017 Percent
No Vehicle Available	3.1	4.1
1 Vehicle Available	34.9	32.7
2 Vehicles Available	40.3	44.6
3 or More Vehicles Available	21.7	18.6

Source: 2006-2010 and 2013-2017 American Community Survey five-year estimates.

Universe: Occupied housing units.

MODE OF TRAVEL TO WORK, 2010-2017

	2010 Percent	2017 Percent
Work at Home*	N/A	N/A
Drive Alone	90.5	88.7
Carpool	5.0	6.5
Transit	3.4	3.5
Walk or Bike	0.7	0.8
Other	0.4	0.5
TOTAL COMMUTERS	10,734.0	11,367.0
Mean Commute Time (minutes)	28.0	N/A

Source: 2006-2010 and 2013-2017 American Community Survey five-year estimates.
* Not included in "total commuters."

Universe: Workers 16 years and over.

EMPLOYMENT STATUS, 2010-2017

	2010 Percent	2017 Percent
In Labor Force	69.7	67.5
Employed†*	92.2	95.4
Unemployed*	7.8	4.6
Not In Labor Force	30.3	32.5

Source: 2006-2010 and 2013-2017 American Community Survey five-year estimates.
†Does not include employed population in the Armed Forces.

Universe: *In Labor Force; Population 16 years and older.

Community Data Snapshot Water Supply: Bloomingdale

WATER SUPPLY

CMAP supports an integrated approach to water resource management, and encourages communities to incorporate water supply and demand considerations into land use, transportation, and infrastructure investment decisions. Assessing demand, price, and loss trends of a community can inform decisions that strengthen regional water supply management, maintain drinking water infrastructure, and manage demand. Click here to learn more about how communities can coordinate and conserve our shared water supply resources.

WATER SOURCE AND DEMAND TRENDS OF BLOOMINGDALE*

Primary Water Source: Lake Michigan**

	2003 MGD***	2013 MGD	Percent
Total Water Withdrawals****	2.50	2.10	-16.10
Residential Sector	1.70	1.50	-14.40
Non-Residential Sector	0.80	0.60	-20.10

Source: Analysis of Illinois Water Inventory Program water withdrawal data (2002-2013).
* Only available for municipalities with community water suppliers providing service to the majority of the community.
** The primary water source of a community is based on the source of the majority of withdrawals from all wells and intakes within the community, including community water suppliers and industrial and commercial businesses. The majority of withdrawals is calculated as an average from yearly data, given year to year fluctuations.
*** Millions of gallons per day.
**** Total includes all community water suppliers and industrial and commercial wells/intakes within a municipality; private residential wells are not included. Residential sector includes withdrawals identified as residential by community water suppliers. Non-residential sector includes withdrawals identified as non-residential by the community water suppliers and withdrawals from industrial and commercial wells/intakes.

DAILY RESIDENTIAL WATER DEMAND PER CAPITA

	Bloomingdale			CMAP Region		
	2003	2013	Percent Change	2003	2013	Percent Change
Residential* (GPCD)**	79.6	67.6	-16.4	104.2	87.5	-17.4

Source: Analysis of Illinois Water Inventory Program water withdrawal data 2003-2013.
* Residential sector includes withdrawals identified as residential by community water suppliers. The prevalence of private residential wells or community water suppliers that provide water outside of the municipal boundary could lead to artificially lower or higher GPCD values respectively.
** Gallons of water per capita per day (estimated unit use). Population values used in sector totals come from the U.S. Census.

Community Data Snapshot Water Supply: Bloomingdale

WATER AND WASTEWATER PRICE TRENDS*

Real price per 1,000 gallons, in 2018 dollars	2008	2018	Percent Change	Annual Percent Change
Drinking Water	$ 3.76	$ 8.08	73.0	8.0
Sewer	$ 4.41	$ 4.46	1.2	0.1
Combined (if applicable)**	N/A	N/A	N/A	N/A

Source: Illinois-Indiana Sea Grant Water Rates Data for Northeastern Illinois, IISG19-RCE-RLA-031.
* Only available for communities with water utilities and that responded to data requests. Percent changes and 2008 prices were adjusted for inflation using the U.S. Bureau of Labor Statistic's Consumer Price Index for the Chicago-Naperville-Elgin region.
** Some utilities combine drinking water and sewer prices, rather than separating them out as two distinct rates.

WATER LOSS*

Reporting utility: Bloomingdale

	2017
Nonrevenue Water (Millions of Gallons per Day)**	0.18
Annual Cost of Nonrevenue Water ($)	$690,072.00
Percent of Nonrevenue Water to Water Supplied***	9.1

Source: Illinois Department of Natural Resources, Lake Michigan Allocation Program.
* Data is only regionally available for Lake Michigan permittees; water losses from other communities and industrial and commercial businesses are not reported to the state.
** Nonrevenue water is the difference between net annual pumpage (water supplied) and billed, authorized consumption. Non-revenue water includes water that is lost from the system due to underregistration of meters, systematic data handling errors, leakage anywhere within the distribution system, unauthorized consumption, or unbilled authorized consumption.
*** The threshold for permit compliance is less than 12 percent of water supplied in Water Year 2015, decreasing to no more than 10 percent by Water Year 2019 and all years thereafter. Permittees that exceed the threshold are required to submit a water system improvement plan.

Community Data Snapshot ON TO 2050 Indicators: Bloomingdale

ON TO 2050 INDICATORS

ON TO 2050 is the region's long-range comprehensive plan, adopted by CMAP in 2018. The plan includes a set of indicators for quantifying its goals and measuring implementation progress. While many of these indicators can only be measured at a regional level, several can also be tracked at a local level. These have been laid out in the table below, with comparisons to the region's current measure as well as the targets that the plan is aiming to reach by 2050. Visit cmap.illinois.gov/2050/indicators to learn more.

		Bloomingdale	CMAP Region		
Plan Chapter	Indicator	(Current)	(Current)	(Target)	Source
COMMUNITY	Population located in highly walkable areas	0.0%	41.5%	45.2%	CMAP, 2015
	Jobs located in highly walkable areas	0.0%	38.2%	45.2%	CMAP, 2015
PROSPERITY	Population aged 25+ with an associate's degree or higher	45.0%	45.1%	64.9%	2013-2017 ACS 5-Year
	Workforce participation rate among population aged 20-64	84.3%	80.3%	83.4%	2013-2017 ACS 5-Year
ENVIRONMENT	Population with park access of 4+ acres per 1,000 residents	92.8%	41.5%	65.0%	CMAP, 2013
	Population with park access of 10+ acres per 1,000 residents	14.9%	16.0%	40.0%	CMAP, 2013
	Impervious acres per household	0.22	0.18	0.15	USGS National Land Cover Dataset, 2011
	Daily residential water demand per capita (gallons)	67.6	87.5	65.2	Illinois Water Inventory Program, 2013
GOVERNANCE	State revenue disbursement per capita	$522.11	$286.21*	N/A	CMAP, 2018
	Is per capita disbursement at least 80% of regional median?	Yes	Yes for 74% of municipalities	Yes for 100% of municipalities	CMAP, 2018
MOBILITY	Population with at least moderately high transit availability	0.0%	53.2%	65.0%	CMAP, 2017
	Jobs with at least moderately high transit availability	0.0%	55.2%	58.0%	CMAP, 2017
	Percent of trips to work via non-SOV modes	14.4%	29.8%	37.3%	2013-2017 ACS 5-Year

*Median value of region's 284 municpalities.

For More Information

Last updated June 2019

To improve the Community Data Snapshots in the future, CMAP wants to hear from you. Please take a quick survey to describe how you use this data and what you'd like to see in next year's snapshots.

Please direct inquiries to info@cmap.illinois. To access other Community Data Snapshots for municipalities and counties in the Chicago Metropolitan Agency for Planning's seven-county northeastern Illinois region, visit http://www.cmap.illinois.gov/data/community-snapshots.

CMAP

COMMUNITY DATA SNAPSHOT
BURR RIDGE, MUNICIPALITY
JUNE 2019 RELEASE

About The Community Data Snapshot

The Community Data Snapshots are a series of County, Municipal, and Chicago Community Area data profiles that primarily feature data from the 2013-2017 American Community Survey (ACS) 5-Year Estimates. As noted in each profile, the data comes from multiple sources in addition to the ACS, which include U.S. Census Bureau, Illinois Environmental Protection Agency (EPA), Illinois Department of Employment Security (IDES), Illinois Department of Revenue (IDR), and the Chicago Metropolitan Agency for Planning (CMAP).

User Notes

Margin of error

ACS is a sample-based data product. Exercise caution when using data from low-population municipalities, as the margins of error are often large compared to the estimate. For more details please refer to the ACS Sample Size and Data Quality Methodology.

Regional values

Regional values are estimated by aggregating 2013-2017 ACS county level data of the seven counties that make up the CMAP region. These counties are Cook, DuPage, Kane, Kendall, Lake, McHenry, and Will.

Median values

The Census Bureau encourages users to aggregate small levels of geographies into larger areas and recalculate median values for those aggregated areas. Median values are recalculated using grouped frequency distributions for aggregated areas such as the CMAP region and CCAs.

Values for municipalities that extend outside the CMAP region

Values derived from CMAP analyses are restricted to geographies that fall within the CMAP regional boundaries. General Land Use, Equalized Assesed Value, Park Access, Water Supply, and On TO 2050 Indicator table values only represent portions of the the municipality that fall within the CMAP region.

Municipalities located in more than one county

Data is provided for the county containing the largest geographic portion of municipality.

Employment values

The Private Sector Employment table features data from the IDES Where Workers Work report. This report includes private sector employment totals for six counties within the seven-county CMAP region, excluding Kendall County.

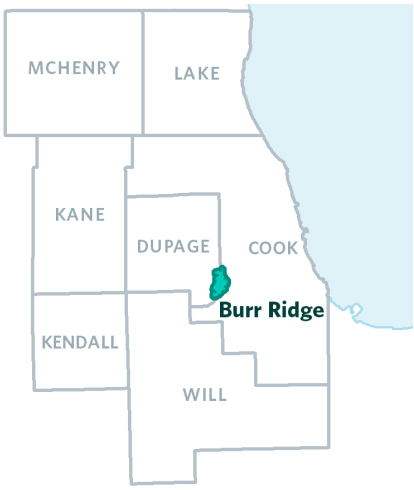

POPULATION AND HOUSEHOLD

The population and household tables include general demographic, social, and economic characteristics summarized for Burr Ridge.

GENERAL POPULATION CHARACTERISTICS, 2013-2017

	Burr Ridge	DuPage County	CMAP Region
Total Population	10,783	931,826	8,522,948
Total Households	4,574	340,669	3,095,093
Average Household Size	2.4	2.7	2.8
% Population Change, 2000-10	1.5	1.4	3.5
% Population Change, 2010-17	2.1	1.6	1.1
% Population Change, 2000-17	3.6	3.1	4.6

Source: 2000 and 2010 Census, 2013-2017 American Community Survey five-year estimates.

RACE AND ETHNICITY, 2013-2017

	Burr Ridge		DuPage County		CMAP Region	
	Count	Percent	Count	Percent	Count	Percent
White non-Hispanic	8,597	79.7	632,342	67.9	4,400,011	51.6
Hispanic or Latino	361	3.3	131,290	14.1	1,935,376	22.7
Black non-Hispanic	146	1.4	42,462	4.6	1,431,406	16.8
Asian non-Hispanic	1,584	14.7	105,232	11.3	586,990	6.9
All other categories	95	0.9	20,500	2.2	169,165	2.0

Source: 2013-2017 American Community Survey five-year estimates. Universe: Total population.

AGE COHORTS, 2013-2017

	Burr Ridge		DuPage County		CMAP Region	
	Count	Percent	Count	Percent	Count	Percent
19 and under	1,795	16.6	240,461	25.8	2,217,385	26.0
20 to 34	1,172	10.9	176,834	19.0	1,813,921	21.3
35 to 49	1,581	14.7	185,730	19.9	1,725,677	20.2
50 to 64	3,300	30.6	198,498	21.3	1,641,327	19.3
65 to 74	1,834	17.0	76,567	8.2	647,212	7.6
75 to 84	881	8.2	36,383	3.9	329,087	3.9
85 and Older	220	2.0	17,353	1.9	148,339	1.7
Median Age*	55.2		39.1		37.0	

Source: 2013-2017 American Community Survey five-year estimates. Universe: Total population.

Community Data Snapshot: Burr Ridge

EDUCATIONAL ATTAINMENT, 2013-2017

	Burr Ridge		DuPage County		CMAP Region	
	Count	Percent	Count	Percent	Count	Percent
Less than High School Graduate	208	2.4	48,155	7.6	705,215	12.3
High School Graduate or Equivalency	766	9.0	117,126	18.5	1,324,196	23.1
Some College, No Degree	1,383	16.2	118,437	18.7	1,119,856	19.5
Associate's Degree	394	4.6	45,287	7.2	395,340	6.9
Bachelor's Degree	2,740	32.1	183,959	29.1	1,328,622	23.2
Graduate or Professional Degree	3,032	35.6	119,948	19.0	862,603	15.0

Source: 2013-2017 American Community Survey five-year estimates. Universe: Population 25 years and older.

NATIVITY, 2013-2017

	Burr Ridge		DuPage County	CMAP Region
	Count	Percent	Percent	Percent
Native	8,242	78.5	80.0	79.7
Foreign Born	2,262	21.5	20.0	20.3

Source: 2013-2017 American Community Survey five-year estimates. Universe: Population 5 years and older.

LANGUAGE SPOKEN AT HOME AND ABILITY TO SPEAK ENGLISH, 2013-2017

	Burr Ridge		DuPage County		CMAP Region	
	Count	Percent	Count	Percent	Count	Percent
English Only	8,062	76.8	643,980	73.5	5,505,064	68.9
Language other than English	2,442	23.2	232,554	26.5	2,485,504	31.1
Speak English less than "very well"	555	5.3	80,752	9.2	981,994	12.3

Source: 2013-2017 American Community Survey five-year estimates. Universe: Population 5 years and older.

LANGUAGE SPOKEN AT HOME, 2013-2017

	Burr Ridge		DuPage County		CMAP Region	
	Count	Percent	Count	Percent	Count	Percent
English	8,062	76.8	643,980	73.5	5,505,064	68.9
Spanish	97	0.9	91,968	10.5	1,463,328	18.3
Slavic Languages	315	3.0	26,971	3.1	277,040	3.5
Chinese	115	1.1	11,487	1.3	88,225	1.1
Tagalog	40	0.4	10,303	1.2	75,330	0.9
Arabic	471	4.5	4,581	0.5	60,403	0.8
Korean	40	0.4	2,774	0.3	37,451	0.5
Other Asian Languages	304	2.9	18,463	2.1	101,327	1.3
Other Indo-European Languages	1,041	9.9	63,357	7.2	327,819	4.1
Other / Unspecified Languages	19	0.2	2,650	0.3	54,581	0.7

Source: 2013-2017 American Community Survey five-year estimates. Universe: Population 5 years and older.

Community Data Snapshot: Burr Ridge

HOUSEHOLD SIZE, 2013-2017

	Burr Ridge		DuPage County		CMAP Region	
	Count	Percent	Count	Percent	Count	Percent
1 Person Household	1,193	26.1	85,322	25.0	890,038	28.8
2 People Household	2,119	46.3	109,696	32.2	939,153	30.3
3 People Household	505	11.0	56,568	16.6	486,277	15.7
4 or More People Household	757	16.6	89,083	26.1	779,625	25.2

Source: 2013-2017 American Community Survey five-year estimates. Universe: Occupied housing units.

HOUSEHOLD TYPE, 2013-2017

	Burr Ridge		DuPage County	CMAP Region
	Count	Percent	Percent	Percent
Family	3,249	71.0	70.1	65.2
Single Parent with Child	75	1.6	6.0	8.5
Non-Family	1,325	29.0	29.9	34.8

Source: 2013-2017 American Community Survey five-year estimates. Universe: Occupied housing units.

HOUSEHOLD INCOME, 2013-2017

	Burr Ridge		DuPage County		CMAP Region	
	Count	Percent	Count	Percent	Count	Percent
Less than $25,000	348	7.6	39,746	11.7	578,549	18.7
$25,000 to $49,999	564	12.3	57,573	16.9	601,924	19.4
$50,000 to $74,999	492	10.8	54,164	15.9	511,185	16.5
$75,000 to $99,999	195	4.3	46,788	13.7	392,259	12.7
$100,000 to $149,999	850	18.6	65,984	19.4	499,882	16.2
$150,000 and Over	2,125	46.5	76,414	22.4	511,294	16.5
Median Income	$134,706		$84,442		$67,619	

Source: 2013-2017 American Community Survey five-year estimates. Universe: Occupied housing units.

Community Data Snapshot: Burr Ridge

HOUSING AND TENURE, 2013-2017

	Burr Ridge		DuPage County		CMAP Region	
	Count	Percent	Count	Percent	Count	Percent
Occupied Housing Units	4,574	97.6	340,669	95.0	3,095,093	91.3
Owner-Occupied*	4,191	89.4	249,800	69.7	1,975,418	58.2
Renter-Occupied*	383	8.2	90,869	25.4	1,119,675	33.0
Vacant Housing Units	112	2.4	17,752	5.0	296,208	8.7

Source: 2013-2017 American Community Survey five-year estimates. Universe: *Occupied housing units; Housing units.

HOUSING COSTS AS A PERCENTAGE OF HOUSEHOLD INCOME, 2013-2017*

	Burr Ridge		DuPage County	CMAP Region
	Count	Percent	Percent	Percent
Less than $20,000	249	5.6	7.5	12.8
Less than 20 percent	*0*	*0.0*	*0.1*	*0.3*
20 to 29 percent	*19*	*0.4*	*0.4*	*0.9*
30 percent or more	*230*	*5.2*	*7.1*	*11.5*
$20,000 to $49,999	609	13.6	19.9	24.0
Less than 20 percent	*72*	*1.6*	*1.7*	*2.8*
20 to 29 percent	*20*	*0.4*	*4.0*	*5.4*
30 percent or more	*517*	*11.6*	*14.2*	*15.8*
$50,000 to $74,999	492	11.0	16.1	16.8
Less than 20 percent	*188*	*4.2*	*4.7*	*5.6*
20 to 29 percent	*106*	*2.4*	*5.7*	*5.8*
30 percent or more	*198*	*4.4*	*5.7*	*5.5*
$75,000 or More	3,116	69.8	56.5	46.4
Less than 20 percent	*1,990*	*44.6*	*37.0*	*30.6*
20 to 29 percent	*608*	*13.6*	*14.5*	*11.9*
30 percent or more	*518*	*11.6*	*5.0*	*3.9*

Source: 2013-2017 American Community Survey five-year estimates. Universe: Occupied housing units.
*Excludes households with zero or negative income and no cash rent.

HOUSING & TRANSPORTATION (H+T) COSTS, PERCENT OF INCOME PER HOUSEHOLD, 2019*

	Median-Income Household**	Moderate-Income Household***
Housing Costs	57	71
Transportation Costs	23	25
H + T Costs	80	96

Source: Location Affordability Index, U.S. Dept. of Transportation, and U.S. Dept. of Housing and Urban Development.
*The purpose of the H+T Index is to isolate the effect of location on housing and transportation costs, grouped by common demographic characteristics that form four distinct household types. The values above represent the percent of household income that an average household within each of these types in the region would spend on housing and transportation if they lived in this county. The standard threshold of affordability is equal to 30 percent for housing costs and 45 percent for housing and transportation costs combined. For more information, visit hudexchange.
**Median-Income Household assumes a household income equal to the area median, with regional average household size, and the regional average commuters per household.
***Moderate-Income Household assumes a household income of 80% of the area median with regional average household size, and the regional average commuters per household.

Community Data Snapshot: Burr Ridge

HOUSING CHARACTERISTICS

The housing characteristics tables include housing unit estimates by housing type, size, and age summarized for Burr Ridge.

HOUSING TYPE, 2013-2017*

	Burr Ridge		DuPage County		CMAP Region	
	Count	Percent	Count	Percent	Count	Percent
Single Family, Detached	3,509	74.9	214,673	59.9	1,704,708	50.3
Single Family, Attached	634	13.5	43,308	12.1	251,659	7.4
2 Units	0	0.0	2,676	0.7	236,677	7.0
3 or 4 Units	102	2.2	10,871	3.0	271,850	8.0
5 or more Units	441	9.4	86,057	24.0	899,796	26.5

Source: 2013-2017 American Community Survey five-year estimates. Universe: Housing units.
*Excludes mobile, boat, RV, van, etc.

HOUSING SIZE, 2013-2017

	Burr Ridge		DuPage County		CMAP Region	
	Count	Percent	Count	Percent	Count	Percent
0 to 1 Bedrooms	20	0.4	43,120	12.0	545,190	16.1
2 Bedrooms	740	15.8	87,532	24.4	969,876	28.6
3 Bedrooms	1,301	27.8	120,656	33.7	1,131,968	33.4
4 Bedrooms	1,835	39.2	86,490	24.1	586,905	17.3
5+ Bedrooms	790	16.9	20,623	5.8	157,362	4.6
Median Number of Rooms*	8.3		6.2		6.0	

Source: 2013-2017 American Community Survey five-year estimates. Universe: Housing units.
*Includes all rooms.

HOUSING AGE, 2013-2017

	Burr Ridge		DuPage County		CMAP Region	
	Count	Percent	Count	Percent	Count	Percent
Built 2000 or Later	931	19.9	36,013	10.0	434,527	12.8
Built 1970 to 1999	3,087	65.9	206,650	57.7	1,150,207	33.9
Built 1940 to 1969	585	12.5	95,186	26.6	1,056,069	31.1
Built Before 1940	83	1.8	20,572	5.7	750,498	22.1
Median Year Built	1988		1977		1967	

Source: 2013-2017 American Community Survey five-year estimates. Universe: Housing units.

Community Data Snapshot: Burr Ridge

TRANSPORTATION

The transportation tables include vehicle availability by household, mode of travel to work, and annual vehicle miles traveled for Burr Ridge.

VEHICLES AVAILABLE PER HOUSEHOLD, 2013-2017

	Burr Ridge		DuPage County		CMAP Region	
	Count	Percent	Count	Percent	Count	Percent
No Vehicle Available	109	2.4	13,726	4.0	393,398	12.7
1 Vehicle Available	1,130	24.7	105,231	30.9	1,107,676	35.8
2 Vehicles Available	2,126	46.5	152,975	44.9	1,098,330	35.5
3 or More Vehicles Available	1,209	26.4	68,737	20.2	495,689	16.0

Source: 2013-2017 American Community Survey five-year estimates. Universe: Occupied housing units.

MODE OF TRAVEL TO WORK, 2013-2017

	Burr Ridge		DuPage County		6-County Region*	
	Count	Percent	Count	Percent	Count	Percent
Work at Home**	774	N/A	28,690	N/A	202,734	N/A
Drive Alone	3,658	87.1	369,778	82.3	2,840,547	72.6
Carpool	228	5.4	33,805	7.5	321,276	8.2
Transit	221	5.3	32,671	7.3	540,300	13.8
Walk or Bike	52	1.2	9,324	2.1	163,733	4.2
Other	43	1.0	3,481	0.8	48,918	1.2
TOTAL COMMUTERS	4,202	100.0	449,059	100.0	3,914,774	100.0
Mean Commute Time (minutes)	N/A		29.3		31.5	

Source: 2013-2017 American Community Survey five-year estimates. Universe: Workers 16 years and older.
* Commuter estimates not available for Kendall County.
** Not included in "total commuters."

ANNUAL VEHICLE MILES TRAVELED PER HOUSEHOLD, 2013-2017

	Burr Ridge	DuPage County	CMAP Region
Average Vehicle Miles Traveled	22,192	20,878	17,165

Source: Chicago Metropolitan Agency for Planning analysis of U.S. Census Bureau, HERE, and Illinois Environmental Protection Agency (2017) data.

Community Data Snapshot: Burr Ridge

EMPLOYMENT

The employment tables include general workforce characteristics for Burr Ridge.

EMPLOYMENT STATUS, 2013-2017

	Burr Ridge		DuPage County		CMAP Region	
	Count	Percent	Count	Percent	Count	Percent
In Labor Force	5,299	56.5	513,814	69.3	4,541,928	67.2
Employed†*	5,019	94.7	486,850	94.8	4,187,289	92.2
Unemployed*	280	5.3	26,614	5.2	342,324	7.5
Not In Labor Force	4,082	43.5	227,560	30.7	2,213,083	32.8

Source: 2013-2017 American Community Survey five-year estimates.
†Does not include employed population in the Armed Forces.

Universe: *In Labor Force; Population 16 years and older.

PRIVATE SECTOR EMPLOYMENT, 2017*

	Burr Ridge		DuPage County		6-County Region**	
	Count	Percent	Count	Percent	Count	Percent
Private Employment	8,911	N/A	565,134	N/A	3,555,979	N/A
Job Change (2001-11)	7,875	N/A	-32,395	-6.1	-296,468	-8.5
Job Change (2011-17)	1,036	13.2	65,006	13.0	363,553	11.4
Job Change (2001-17)	8,911	N/A	32,611	6.1	67,085	1.9
Private Sector Jobs per Household	1.95		1.66		1.15	

Source: Illinois Department of Employment Security (IDES).
*Figures exclude employees not covered by unemployment insurance.
**Kendall County is not included in IDES data.

EMPLOYMENT OF BURR RIDGE RESIDENTS, 2015

By Industry Sector	Count	Percent
Health Care	697	15.3
Professional	465	10.2
Education	375	8.2
Retail Trade	367	8.0
Administration	341	7.5
By Employment Location		
Chicago	1,108	24.3
Burr Ridge	202	4.4
Oak Brook	136	3.0
Hinsdale	135	3.0
Downers Grove	103	2.3

EMPLOYMENT IN BURR RIDGE, 2015

By Industry Sector	Count	Percent
Professional	2,241	19.6
Administration	1,409	12.4
Construction	1,094	9.6
Wholesale Trade	1,010	8.9
Manufacturing	885	7.8
By Residence Location		
Chicago	1,440	12.6
Naperville	337	3.0
Bolingbrook	276	2.4
Joliet	272	2.4
Downers Grove	239	2.1

Source: U.S. Census Bureau, Longitudinal-Employer Household Dynamics Program (2015).

Community Data Snapshot: Burr Ridge

LAND USE

The land use tables include general land use composition, park access, and Walk Score for Burr Ridge. The general land use and park access table estimates were derived from the CMAP Parcel-Based Land Use Inventory.

GENERAL LAND USE, 2013

	Acres	Percent
Single-Family Residential	2,525.8	55.3
Multi-Family Residential	17.7	0.4
Commercial	212.6	4.7
Industrial	346.1	7.6
Institutional	111.3	2.4
Mixed Use	N/A	N/A
Transportation and Other	869.7	19.0
Agricultural	N/A	N/A
Open Space	136.1	3.0
Vacant	349.6	7.7
TOTAL	4,568.9	100.0

Source: Chicago Metropolitan Agency for Planning Parcel-Based Land Use Inventory 2013.

PARK ACCESS, 2013

	Burr Ridge	DuPage County	CMAP Region
Accessible Park Acreage per 1,000 Residents*	16.5	8.3	5.6

Source: Chicago Metropolitan Agency for Planning calculations of 2013 Land Use Inventory.
*Neighborhood parks (under 35 acres) are considered accessible by residents living within 0.5 miles; community parks (35 or more acres) are considered accessible by residents living within 1 mile.

WALK SCORE, 2018

Walk Score*	N/A

*Walk Score is a number between 0 and 100 that measures the average walkability of a municipality. For more information visit walkscore.com (2018).

Community Data Snapshot: Burr Ridge

REVENUE

The revenue tables include Burr Ridge revenues based on sales and current land use.

GENERAL MERCHANDISE RETAIL SALES, 2017

	Burr Ridge	DuPage County	CMAP Region
General Merchandise	$ 148,908,876	$ 17,692,751,432	$ 128,012,549,280
Total Retail Sales	$ 162,670,854	$ 20,964,660,017	$ 159,567,303,804
Total Sales per Capita*	$ 15,086	$ 22,498	$ 18,722

Source: Illinois Department of Revenue, 2017.
*Per capita calculations based on population from 2013-2017 ACS 5-year estimates.

EQUALIZED ASSESSED VALUE, 2017

Residential	$ 848,665,349
Commercial	$ 120,330,674
Industrial	$ 86,352,932
Railroad	$ 0
Farm	$ 9,610
Mineral	$ 0
TOTAL	$ 1,055,358,565

Sources: Illinois Department of Revenue 2017, Chicago Metropolitan Agency for Planning calculations of 2013 Land Use Inventory, 2013-2017 ACS 5-year estimates.

Community Data Snapshot Time Series: Burr Ridge

CHANGE OVER TIME

The time series tables include comparisons of current 2013-2017 ACS estimates to historic year estimates from the 2000 Census and 2006-2010 ACS.

RACE AND ETHNICITY, 2000-2017

	2000 Percent	2010 Percent	2017 Percent
White non-Hispanic	83.6	75.1	79.7
Hispanic or Latino	2.9	2.5	3.3
Black non-Hispanic	1.0	3.5	1.4
Asian non-Hispanic	10.9	18.0	14.7
All other categories	1.6	0.9	0.9

Source: 2000 Census, 2006-2010 and 2013-2017 American Community Survey five-year estimates.

Universe: Total population.

NATIVITY, 2010-2017

	2010 Percent	2017 Percent
Native	79.5	78.5
Foreign Born	20.5	21.5

Source: 2006-2010 and 2013-2017 American Community Survey five-year estimates.

Universe: Population 5 years and older.

AGE COHORTS, 2000-2017

	2000 Percent	2010 Percent	2017 Percent
19 and under	28.6	23.2	16.6
20 to 34	9.0	10.7	10.9
35 to 49	24.8	17.2	14.7
50 to 64	23.5	30.9	30.6
65 and Older	14.2	18.0	27.2
Median Age*	44.0	49.2	55.2

Source: 2000 Census, 2006-2010 and 2013-2017 American Community Survey five-year estimates.

Universe: Total population.

Community Data Snapshot Time Series: Burr Ridge

EDUCATIONAL ATTAINMENT, 2000-2017

	2000 Percent	2010 Percent	2017 Percent
Less than High School Graduate	4.7	1.8	2.4
High School Graduate or Equivalency	15.6	11.9	9.0
Some College, No Degree	18.3	13.1	16.2
Associate's Degree	3.1	4.0	4.6
Bachelor's Degree	32.2	35.0	32.1
Graduate or Professional Degree	26.0	34.2	35.6

Source: 2000 Census, 2006-2010 and 2013-2017 American Community Survey five-year estimates. Universe: Population 25 years and older.

LANGUAGE SPOKEN AT HOME AND ABILITY TO SPEAK ENGLISH, 2010-2017

	2010 Percent	2017 Percent
English Only	72.5	76.8
Language other than English	27.5	23.2
Speak English less than "very well"	4.1	5.3

Source: 2006-2010 and 2013-2017 American Community Survey five-year estimates. Universe: Population 5 years and older.

LANGUAGE SPOKEN AT HOME, 2010-2017

	2010 Percent	2017 Percent
English	72.5	76.8
Spanish	1.9	0.9
Slavic Languages	1.6	3.0
Chinese	3.2	1.1
Tagalog	2.3	0.4
Arabic	3.3	4.5
Korean	0.2	0.4
Other Asian Languages	2.3	2.9
Other Indo-European Languages	12.4	9.9
Other / Unspecified Languages	0.5	0.2

Source: 2006-2010 and 2013-2017 American Community Survey five-year estimates. Universe: Population 5 years and older.

Community Data Snapshot Time Series: Burr Ridge

HOUSEHOLD SIZE, 2010-2017

	2010 Percent	2017 Percent
1 Person Household	21.5	26.1
2 People Household	40.8	46.3
3 People Household	12.0	11.0
4 or More People Household	25.8	16.6

Source: 2006-2010 and 2013-2017 American Community Survey five-year estimates. Universe: Occupied housing units.

HOUSEHOLD TYPE, 2010-2017

	2010 Percent	2017 Percent
Family	75.3	71.0
Single Parent with Child	4.1	1.6
Non-Family	24.7	29.0

Source: 2006-2010 and 2013-2017 American Community Survey five-year estimates. Universe: Occupied housing units.

HOUSEHOLD INCOME, 2010-2017

	2010 (2017 Dollars)	2017 (2017 Dollars)
Median Income	$ 161,500	$ 134,706

Source: 2006-2010 and 2013-2017 American Community Survey five-year estimates. Universe: Occupied housing units.

Community Data Snapshot Time Series: Burr Ridge

HOUSING AND TENURE, 2010-2017

	2000 Percent	2010 Percent	2017 Percent
Occupied Housing Units	96.2	95.9	97.6
Owner-Occupied*	91.7	91.9	89.4
Renter-Occupied*	4.5	4.0	8.2
Vacant Housing Units	3.8	4.1	2.4

Source: 2000 Census, 2006-2010 and 2013-2017 American Community Survey five-year estimates.

Universe: *Occupied housing units; Housing units.

HOUSING COSTS AS A PERCENTAGE OF HOUSEHOLD INCOME, 2010-2017

	2010 Percent	2017 Percent
Less than $20,000	1.7	5.6
Less than 20 percent	*0.0*	*0.0*
20 to 29 percent	*0.0*	*0.4*
30 percent or more	*1.7*	*5.2*
$20,000 to $49,999	16.1	13.6
Less than 20 percent	*0.9*	*1.6*
20 to 29 percent	*3.1*	*0.4*
30 percent or more	*12.1*	*11.6*
$50,000 to $74,999	12.7	11.0
Less than 20 percent	*1.9*	*4.2*
20 to 29 percent	*2.1*	*2.4*
30 percent or more	*8.7*	*4.4*
$75,000 or More	67.7	69.8
Less than 20 percent	*41.2*	*44.6*
20 to 29 percent	*14.7*	*13.6*
30 percent or more	*11.7*	*11.6*

Source: 2006-2010 and 2013-2017 American Community Survey five-year estimates.

Universe: Occupied housing units.

Community Data Snapshot Time Series: Burr Ridge

HOUSING TYPE, 2010-2017*

	2010 Percent	2017 Percent
Single Family, Detached	73.5	74.9
Single Family, Attached	16.0	13.5
2 Units	0.0	0.0
3 or 4 Units	1.5	2.2
5 or more Units	9.1	9.4

Source: 2006-2010 and 2013-2017 American Community Survey five-year estimates.
*Excludes mobile, boat, RV, van, etc.

Universe: Housing units.

HOUSING SIZE, 2010-2017

	2010 Percent	2017 Percent
0 to 1 Bedrooms	3.3	0.4
2 Bedrooms	12.9	15.8
3 Bedrooms	31.5	27.8
4 Bedrooms	35.9	39.2
5+ Bedrooms	16.4	16.9
Median Number of Rooms*	8.2	8.3

Source: 2006-2010 and 2013-2017 American Community Survey five-year estimates.
*Includes all rooms.

Universe: Housing units.

HOUSING AGE, 2010-2017

	2010 Percent	2017 Percent
Built 2000 or Later	7.6	19.9
Built 1970 to 1999	73.1	65.9
Built 1940 to 1969	16.9	12.5
Built Before 1940	2.4	1.8
Median Year Built	1987	1988

Source: 2006-2010 and 2013-2017 American Community Survey five-year estimates.

Universe: Housing units.

Community Data Snapshot Time Series: Burr Ridge

VEHICLES AVAILABLE, 2010-2017

	2010 Percent	2017 Percent
No Vehicle Available	1.9	2.4
1 Vehicle Available	20.4	24.7
2 Vehicles Available	44.3	46.5
3 or More Vehicles Available	33.4	26.4

Source: 2006-2010 and 2013-2017 American Community Survey five-year estimates.

Universe: Occupied housing units.

MODE OF TRAVEL TO WORK, 2010-2017

	2010 Percent	2017 Percent
Work at Home*	N/A	N/A
Drive Alone	87.3	87.1
Carpool	5.7	5.4
Transit	4.6	5.3
Walk or Bike	1.6	1.2
Other	0.7	1.0
TOTAL COMMUTERS	4,505.0	4,202.0
Mean Commute Time (minutes)	30.2	N/A

Source: 2006-2010 and 2013-2017 American Community Survey five-year estimates.
* Not included in "total commuters."

Universe: Workers 16 years and over.

EMPLOYMENT STATUS, 2010-2017

	2010 Percent	2017 Percent
In Labor Force	62.2	56.5
Employed†*	95.0	94.7
Unemployed*	5.0	5.3
Not In Labor Force	37.8	43.5

Source: 2006-2010 and 2013-2017 American Community Survey five-year estimates.
†Does not include employed population in the Armed Forces.

Universe: *In Labor Force; Population 16 years and older.

Community Data Snapshot Water Supply: Burr Ridge

WATER SUPPLY

CMAP supports an integrated approach to water resource management, and encourages communities to incorporate water supply and demand considerations into land use, transportation, and infrastructure investment decisions. Assessing demand, price, and loss trends of a community can inform decisions that strengthen regional water supply management, maintain drinking water infrastructure, and manage demand. Click here to learn more about how communities can coordinate and conserve our shared water supply resources.

WATER SOURCE AND DEMAND TRENDS OF BURR RIDGE*

Primary Water Source: Lake Michigan**

	2003 MGD***	2013 MGD	Percent
Total Water Withdrawals****	2.10	2.00	-5.10
Residential Sector	1.40	1.30	-3.80
Non-Residential Sector	0.70	0.60	-7.70

Source: Analysis of Illinois Water Inventory Program water withdrawal data (2002-2013).
* Only available for municipalities with community water suppliers providing service to the majority of the community.
** The primary water source of a community is based on the source of the majority of withdrawals from all wells and intakes within the community, including community water suppliers and industrial and commercial businesses. The majority of withdrawals is calculated as an average from yearly data, given year to year fluctuations.
*** Millions of gallons per day.
**** Total includes all community water suppliers and industrial and commercial wells/intakes within a municipality; private residential wells are not included. Residential sector includes withdrawals identified as residential by community water suppliers. Non-residential sector includes withdrawals identified as non-residential by the community water suppliers and withdrawals from industrial and commercial wells/intakes.

DAILY RESIDENTIAL WATER DEMAND PER CAPITA

	Burr Ridge			CMAP Region		
	2003	2013	Percent Change	2003	2013	Percent Change
Residential* (GPCD)**	131.5	125.3	-4.8	104.2	87.5	-17.4

Source: Analysis of Illinois Water Inventory Program water withdrawal data 2003-2013.
* Residential sector includes withdrawals identified as residential by community water suppliers. The prevalence of private residential wells or community water suppliers that provide water outside of the municipal boundary could lead to artificially lower or higher GPCD values respectively.
** Gallons of water per capita per day (estimated unit use). Population values used in sector totals come from the U.S. Census.

Community Data Snapshot Water Supply: Burr Ridge

WATER AND WASTEWATER PRICE TRENDS*

Real price per 1,000 gallons, in 2018 dollars	2008	2018	Percent Change	Annual Percent Change
Drinking Water	$ 3.47	$ 7.56	74.2	8.1
Sewer	N/A	N/A	N/A	N/A
Combined (if applicable)**	N/A	N/A	N/A	N/A

Source: Illinois-Indiana Sea Grant Water Rates Data for Northeastern Illinois, IISG19-RCE-RLA-031.
* Only available for communities with water utilities and that responded to data requests. Percent changes and 2008 prices were adjusted for inflation using the U.S. Bureau of Labor Statistic's Consumer Price Index for the Chicago-Naperville-Elgin region.
** Some utilities combine drinking water and sewer prices, rather than separating them out as two distinct rates.

WATER LOSS*

Reporting utility: Burr Ridge

	2017
Nonrevenue Water (Millions of Gallons per Day)**	0.07
Annual Cost of Nonrevenue Water ($)	$91,038.00
Percent of Nonrevenue Water to Water Supplied***	3.5

Source: Illinois Department of Natural Resources, Lake Michigan Allocation Program.
* Data is only regionally available for Lake Michigan permittees; water losses from other communities and industrial and commercial businesses are not reported to the state.
** Nonrevenue water is the difference between net annual pumpage (water supplied) and billed, authorized consumption. Non-revenue water includes water that is lost from the system due to underregistration of meters, systematic data handling errors, leakage anywhere within the distribution system, unauthorized consumption, or unbilled authorized consumption.
*** The threshold for permit compliance is less than 12 percent of water supplied in Water Year 2015, decreasing to no more than 10 percent by Water Year 2019 and all years thereafter. Permittees that exceed the threshold are required to submit a water system improvement plan.

Community Data Snapshot ON TO 2050 Indicators: Burr Ridge

ON TO 2050 INDICATORS

ON TO 2050 is the region's long-range comprehensive plan, adopted by CMAP in 2018. The plan includes a set of indicators for quantifying its goals and measuring implementation progress. While many of these indicators can only be measured at a regional level, several can also be tracked at a local level. These have been laid out in the table below, with comparisons to the region's current measure as well as the targets that the plan is aiming to reach by 2050. Visit cmap.illinois.gov/2050/indicators to learn more.

Plan Chapter	Indicator	Burr Ridge (Current)	CMAP Region (Current)	CMAP Region (Target)	Source
COMMUNITY	Population located in highly walkable areas	0.0%	41.5%	45.2%	CMAP, 2015
	Jobs located in highly walkable areas	0.0%	38.2%	45.2%	CMAP, 2015
PROSPERITY	Population aged 25+ with an associate's degree or higher	72.3%	45.1%	64.9%	2013-2017 ACS 5-Year
	Workforce participation rate among population aged 20-64	74.7%	80.3%	83.4%	2013-2017 ACS 5-Year
ENVIRONMENT	Population with park access of 4+ acres per 1,000 residents	82.5%	41.5%	65.0%	CMAP, 2013
	Population with park access of 10+ acres per 1,000 residents	46.5%	16.0%	40.0%	CMAP, 2013
	Impervious acres per household	0.41	0.18	0.15	USGS National Land Cover Dataset, 2011
	Daily residential water demand per capita (gallons)	125.3	87.5	65.2	Illinois Water Inventory Program, 2013
GOVERNANCE	State revenue disbursement per capita	$299.68	$286.21*	N/A	CMAP, 2018
	Is per capita disbursement at least 80% of regional median?	Yes	Yes for 74% of municipalities	Yes for 100% of municipalities	CMAP, 2018
MOBILITY	Population with at least moderately high transit availability	6.1%	53.2%	65.0%	CMAP, 2017
	Jobs with at least moderately high transit availability	7.9%	55.2%	58.0%	CMAP, 2017
	Percent of trips to work via non-SOV modes	25.6%	29.8%	37.3%	2013-2017 ACS 5-Year

*Median value of region's 284 municpalities.

For More Information

Last updated June 2019

To improve the Community Data Snapshots in the future, CMAP wants to hear from you. Please take a quick survey to describe how you use this data and what you'd like to see in next year's snapshots.

Please direct inquiries to info@cmap.illinois. To access other Community Data Snapshots for municipalities and counties in the Chicago Metropolitan Agency for Planning's seven-county northeastern Illinois region, visit http://www.cmap.illinois.gov/data/community-snapshots.

CMAP

COMMUNITY DATA SNAPSHOT
CAROL STREAM, MUNICIPALITY
JUNE 2019 RELEASE

About The Community Data Snapshot

The Community Data Snapshots are a series of County, Municipal, and Chicago Community Area data profiles that primarily feature data from the 2013-2017 American Community Survey (ACS) 5-Year Estimates. As noted in each profile, the data comes from multiple sources in addition to the ACS, which include U.S. Census Bureau, Illinois Environmental Protection Agency (EPA), Illinois Department of Employment Security (IDES), Illinois Department of Revenue (IDR), and the Chicago Metropolitan Agency for Planning (CMAP).

User Notes

Margin of error

ACS is a sample-based data product. Exercise caution when using data from low-population municipalities, as the margins of error are often large compared to the estimate. For more details please refer to the ACS Sample Size and Data Quality Methodology.

Regional values

Regional values are estimated by aggregating 2013-2017 ACS county level data of the seven counties that make up the CMAP region. These counties are Cook, DuPage, Kane, Kendall, Lake, McHenry, and Will.

Median values

The Census Bureau encourages users to aggregate small levels of geographies into larger areas and recalculate median values for those aggregated areas. Median values are recalculated using grouped frequency distributions for aggregated areas such as the CMAP region and CCAs.

Values for municipalities that extend outside the CMAP region

Values derived from CMAP analyses are restricted to geographies that fall within the CMAP regional boundaries. General Land Use, Equalized Assesed Value, Park Access, Water Supply, and On TO 2050 Indicator table values only represent portions of the the municipality that fall within the CMAP region.

Municipalities located in more than one county

Data is provided for the county containing the largest geographic portion of municipality.

Employment values

The Private Sector Employment table features data from the IDES Where Workers Work report. This report includes private sector employment totals for six counties within the seven-county CMAP region, excluding Kendall County.

POPULATION AND HOUSEHOLD

The population and household tables include general demographic, social, and economic characteristics summarized for Carol Stream.

GENERAL POPULATION CHARACTERISTICS, 2013-2017

	Carol Stream	DuPage County	CMAP Region
Total Population	40,231	931,826	8,522,948
Total Households	14,408	340,669	3,095,093
Average Household Size	2.8	2.7	2.8
% Population Change, 2000-10	-1.8	1.4	3.5
% Population Change, 2010-17	1.3	1.6	1.1
% Population Change, 2000-17	-0.5	3.1	4.6

Source: 2000 and 2010 Census, 2013-2017 American Community Survey five-year estimates.

RACE AND ETHNICITY, 2013-2017

	Carol Stream		DuPage County		CMAP Region	
	Count	Percent	Count	Percent	Count	Percent
White non-Hispanic	23,919	59.5	632,342	67.9	4,400,011	51.6
Hispanic or Latino	5,900	14.7	131,290	14.1	1,935,376	22.7
Black non-Hispanic	2,625	6.5	42,462	4.6	1,431,406	16.8
Asian non-Hispanic	7,205	17.9	105,232	11.3	586,990	6.9
All other categories	582	1.4	20,500	2.2	169,165	2.0

Source: 2013-2017 American Community Survey five-year estimates. Universe: Total population.

AGE COHORTS, 2013-2017

	Carol Stream		DuPage County		CMAP Region	
	Count	Percent	Count	Percent	Count	Percent
19 and under	9,944	24.7	240,461	25.8	2,217,385	26.0
20 to 34	8,866	22.0	176,834	19.0	1,813,921	21.3
35 to 49	7,856	19.5	185,730	19.9	1,725,677	20.2
50 to 64	8,933	22.2	198,498	21.3	1,641,327	19.3
65 to 74	2,646	6.6	76,567	8.2	647,212	7.6
75 to 84	1,259	3.1	36,383	3.9	329,087	3.9
85 and Older	727	1.8	17,353	1.9	148,339	1.7
Median Age*	37.5		39.1		37.0	

Source: 2013-2017 American Community Survey five-year estimates. Universe: Total population.

Community Data Snapshot: Carol Stream

EDUCATIONAL ATTAINMENT, 2013-2017

	Carol Stream		DuPage County		CMAP Region	
	Count	Percent	Count	Percent	Count	Percent
Less than High School Graduate	2,663	9.7	48,155	7.6	705,215	12.3
High School Graduate or Equivalency	6,153	22.4	117,126	18.5	1,324,196	23.1
Some College, No Degree	5,559	20.2	118,437	18.7	1,119,856	19.5
Associate's Degree	2,331	8.5	45,287	7.2	395,340	6.9
Bachelor's Degree	7,789	28.4	183,959	29.1	1,328,622	23.2
Graduate or Professional Degree	2,976	10.8	119,948	19.0	862,603	15.0

Source: 2013-2017 American Community Survey five-year estimates. Universe: Population 25 years and older.

NATIVITY, 2013-2017

	Carol Stream		DuPage County	CMAP Region
	Count	Percent	Percent	Percent
Native	29,152	76.1	80.0	79.7
Foreign Born	9,165	23.9	20.0	20.3

Source: 2013-2017 American Community Survey five-year estimates. Universe: Population 5 years and older.

LANGUAGE SPOKEN AT HOME AND ABILITY TO SPEAK ENGLISH, 2013-2017

	Carol Stream		DuPage County		CMAP Region	
	Count	Percent	Count	Percent	Count	Percent
English Only	25,781	67.3	643,980	73.5	5,505,064	68.9
Language other than English	12,536	32.7	232,554	26.5	2,485,504	31.1
Speak English less than "very well"	4,482	11.7	80,752	9.2	981,994	12.3

Source: 2013-2017 American Community Survey five-year estimates. Universe: Population 5 years and older.

LANGUAGE SPOKEN AT HOME, 2013-2017

	Carol Stream		DuPage County		CMAP Region	
	Count	Percent	Count	Percent	Count	Percent
English	25,781	67.3	643,980	73.5	5,505,064	68.9
Spanish	3,937	10.3	91,968	10.5	1,463,328	18.3
Slavic Languages	1,340	3.5	26,971	3.1	277,040	3.5
Chinese	231	0.6	11,487	1.3	88,225	1.1
Tagalog	792	2.1	10,303	1.2	75,330	0.9
Arabic	69	0.2	4,581	0.5	60,403	0.8
Korean	139	0.4	2,774	0.3	37,451	0.5
Other Asian Languages	1,419	3.7	18,463	2.1	101,327	1.3
Other Indo-European Languages	4,515	11.8	63,357	7.2	327,819	4.1
Other / Unspecified Languages	94	0.2	2,650	0.3	54,581	0.7

Source: 2013-2017 American Community Survey five-year estimates. Universe: Population 5 years and older.

Community Data Snapshot: Carol Stream

HOUSEHOLD SIZE, 2013-2017

	Carol Stream		DuPage County		CMAP Region	
	Count	Percent	Count	Percent	Count	Percent
1 Person Household	3,294	22.9	85,322	25.0	890,038	28.8
2 People Household	4,621	32.1	109,696	32.2	939,153	30.3
3 People Household	2,563	17.8	56,568	16.6	486,277	15.7
4 or More People Household	3,930	27.3	89,083	26.1	779,625	25.2

Source: 2013-2017 American Community Survey five-year estimates. Universe: Occupied housing units.

HOUSEHOLD TYPE, 2013-2017

	Carol Stream		DuPage County	CMAP Region
	Count	Percent	Percent	Percent
Family	10,139	70.4	70.1	65.2
Single Parent with Child	1,068	7.4	6.0	8.5
Non-Family	4,269	29.6	29.9	34.8

Source: 2013-2017 American Community Survey five-year estimates. Universe: Occupied housing units.

HOUSEHOLD INCOME, 2013-2017

	Carol Stream		DuPage County		CMAP Region	
	Count	Percent	Count	Percent	Count	Percent
Less than $25,000	1,991	13.8	39,746	11.7	578,549	18.7
$25,000 to $49,999	2,618	18.2	57,573	16.9	601,924	19.4
$50,000 to $74,999	2,504	17.4	54,164	15.9	511,185	16.5
$75,000 to $99,999	2,391	16.6	46,788	13.7	392,259	12.7
$100,000 to $149,999	2,948	20.5	65,984	19.4	499,882	16.2
$150,000 and Over	1,956	13.6	76,414	22.4	511,294	16.5
Median Income	$76,078		$84,442		$67,619	

Source: 2013-2017 American Community Survey five-year estimates. Universe: Occupied housing units.

Community Data Snapshot: Carol Stream

HOUSING AND TENURE, 2013-2017

	Carol Stream		DuPage County		CMAP Region	
	Count	Percent	Count	Percent	Count	Percent
Occupied Housing Units	14,408	96.5	340,669	95.0	3,095,093	91.3
Owner-Occupied*	9,547	63.9	249,800	69.7	1,975,418	58.2
Renter-Occupied*	4,861	32.6	90,869	25.4	1,119,675	33.0
Vacant Housing Units	522	3.5	17,752	5.0	296,208	8.7

Source: 2013-2017 American Community Survey five-year estimates. Universe: *Occupied housing units; Housing units.

HOUSING COSTS AS A PERCENTAGE OF HOUSEHOLD INCOME, 2013-2017*

	Carol Stream		DuPage County	CMAP Region
	Count	Percent	Percent	Percent
Less than $20,000	1,275	9.1	7.5	12.8
Less than 20 percent	*7*	*0.0*	*0.1*	*0.3*
20 to 29 percent	*107*	*0.8*	*0.4*	*0.9*
30 percent or more	*1,161*	*8.2*	*7.1*	*11.5*
$20,000 to $49,999	3,038	21.6	19.9	24.0
Less than 20 percent	*355*	*2.5*	*1.7*	*2.8*
20 to 29 percent	*529*	*3.8*	*4.0*	*5.4*
30 percent or more	*2,154*	*15.3*	*14.2*	*15.8*
$50,000 to $74,999	2,489	17.7	16.1	16.8
Less than 20 percent	*549*	*3.9*	*4.7*	*5.6*
20 to 29 percent	*1,108*	*7.9*	*5.7*	*5.8*
30 percent or more	*832*	*5.9*	*5.7*	*5.5*
$75,000 or More	7,280	51.7	56.5	46.4
Less than 20 percent	*4,395*	*31.2*	*37.0*	*30.6*
20 to 29 percent	*2,213*	*15.7*	*14.5*	*11.9*
30 percent or more	*672*	*4.8*	*5.0*	*3.9*

Source: 2013-2017 American Community Survey five-year estimates. Universe: Occupied housing units.
*Excludes households with zero or negative income and no cash rent.

HOUSING & TRANSPORTATION (H+T) COSTS, PERCENT OF INCOME PER HOUSEHOLD, 2019*

	Median-Income Household**	Moderate-Income Household***
Housing Costs	33	41
Transportation Costs	21	22
H + T Costs	54	63

Source: Location Affordability Index, U.S. Dept. of Transportation, and U.S. Dept. of Housing and Urban Development.
*The purpose of the H+T Index is to isolate the effect of location on housing and transportation costs, grouped by common demographic characteristics that form four distinct household types. The values above represent the percent of household income that an average household within each of these types in the region would spend on housing and transportation if they lived in this county. The standard threshold of affordability is equal to 30 percent for housing costs and 45 percent for housing and transportation costs combined. For more information, visit hudexchange.
**Median-Income Household assumes a household income equal to the area median, with regional average household size, and the regional average commuters per household.
***Moderate-Income Household assumes a household income of 80% of the area median with regional average household size, and the regional average commuters per household.

Community Data Snapshot: Carol Stream

HOUSING CHARACTERISTICS

The housing characteristics tables include housing unit estimates by housing type, size, and age summarized for Carol Stream.

HOUSING TYPE, 2013-2017*

	Carol Stream		DuPage County		CMAP Region	
	Count	Percent	Count	Percent	Count	Percent
Single Family, Detached	7,455	49.9	214,673	59.9	1,704,708	50.3
Single Family, Attached	2,741	18.4	43,308	12.1	251,659	7.4
2 Units	83	0.6	2,676	0.7	236,677	7.0
3 or 4 Units	246	1.6	10,871	3.0	271,850	8.0
5 or more Units	4,384	29.4	86,057	24.0	899,796	26.5

Source: 2013-2017 American Community Survey five-year estimates. Universe: Housing units.
*Excludes mobile, boat, RV, van, etc.

HOUSING SIZE, 2013-2017

	Carol Stream		DuPage County		CMAP Region	
	Count	Percent	Count	Percent	Count	Percent
0 to 1 Bedrooms	2,338	15.7	43,120	12.0	545,190	16.1
2 Bedrooms	3,917	26.2	87,532	24.4	969,876	28.6
3 Bedrooms	5,355	35.9	120,656	33.7	1,131,968	33.4
4 Bedrooms	2,959	19.8	86,490	24.1	586,905	17.3
5+ Bedrooms	361	2.4	20,623	5.8	157,362	4.6
Median Number of Rooms*	5.8		6.2		6.0	

Source: 2013-2017 American Community Survey five-year estimates. Universe: Housing units.
*Includes all rooms.

HOUSING AGE, 2013-2017

	Carol Stream		DuPage County		CMAP Region	
	Count	Percent	Count	Percent	Count	Percent
Built 2000 or Later	726	4.9	36,013	10.0	434,527	12.8
Built 1970 to 1999	12,778	85.6	206,650	57.7	1,150,207	33.9
Built 1940 to 1969	1,312	8.8	95,186	26.6	1,056,069	31.1
Built Before 1940	114	0.8	20,572	5.7	750,498	22.1
Median Year Built	1983		1977		1967	

Source: 2013-2017 American Community Survey five-year estimates. Universe: Housing units.

Community Data Snapshot: Carol Stream

TRANSPORTATION

The transportation tables include vehicle availability by household, mode of travel to work, and annual vehicle miles traveled for Carol Stream.

VEHICLES AVAILABLE PER HOUSEHOLD, 2013-2017

	Carol Stream		DuPage County		CMAP Region	
	Count	Percent	Count	Percent	Count	Percent
No Vehicle Available	881	6.1	13,726	4.0	393,398	12.7
1 Vehicle Available	4,289	29.8	105,231	30.9	1,107,676	35.8
2 Vehicles Available	6,108	42.4	152,975	44.9	1,098,330	35.5
3 or More Vehicles Available	3,130	21.7	68,737	20.2	495,689	16.0

Source: 2013-2017 American Community Survey five-year estimates. Universe: Occupied housing units.

MODE OF TRAVEL TO WORK, 2013-2017

	Carol Stream		DuPage County		6-County Region*	
	Count	Percent	Count	Percent	Count	Percent
Work at Home**	854	N/A	28,690	N/A	202,734	N/A
Drive Alone	18,187	87.2	369,778	82.3	2,840,547	72.6
Carpool	1,636	7.8	33,805	7.5	321,276	8.2
Transit	626	3.0	32,671	7.3	540,300	13.8
Walk or Bike	283	1.4	9,324	2.1	163,733	4.2
Other	125	0.6	3,481	0.8	48,918	1.2
TOTAL COMMUTERS	20,857	100.0	449,059	100.0	3,914,774	100.0
Mean Commute Time (minutes)	N/A		29.3		31.5	

Source: 2013-2017 American Community Survey five-year estimates. Universe: Workers 16 years and older.
* Commuter estimates not available for Kendall County.
** Not included in "total commuters."

ANNUAL VEHICLE MILES TRAVELED PER HOUSEHOLD, 2013-2017

	Carol Stream	DuPage County	CMAP Region
Average Vehicle Miles Traveled	21,513	20,878	17,165

Source: Chicago Metropolitan Agency for Planning analysis of U.S. Census Bureau, HERE, and Illinois Environmental Protection Agency (2017) data.

Community Data Snapshot: Carol Stream

EMPLOYMENT

The employment tables include general workforce characteristics for Carol Stream.

EMPLOYMENT STATUS, 2013-2017

	Carol Stream		DuPage County		CMAP Region	
	Count	Percent	Count	Percent	Count	Percent
In Labor Force	23,507	72.9	513,814	69.3	4,541,928	67.2
Employed†*	21,983	93.5	486,850	94.8	4,187,289	92.2
Unemployed*	1,477	6.3	26,614	5.2	342,324	7.5
Not In Labor Force	8,746	27.1	227,560	30.7	2,213,083	32.8

Source: 2013-2017 American Community Survey five-year estimates.
†Does not include employed population in the Armed Forces.

Universe: *In Labor Force; Population 16 years and older.

PRIVATE SECTOR EMPLOYMENT, 2017*

	Carol Stream		DuPage County		6-County Region**	
	Count	Percent	Count	Percent	Count	Percent
Private Employment	20,669	N/A	565,134	N/A	3,555,979	N/A
Job Change (2001-11)	-3,321	-15.9	-32,395	-6.1	-296,468	-8.5
Job Change (2011-17)	3,095	17.6	65,006	13.0	363,553	11.4
Job Change (2001-17)	-226	-1.1	32,611	6.1	67,085	1.9
Private Sector Jobs per Household	1.43		1.66		1.15	

Source: Illinois Department of Employment Security (IDES).
*Figures exclude employees not covered by unemployment insurance.
**Kendall County is not included in IDES data.

EMPLOYMENT OF CAROL STREAM RESIDENTS, 2015

By Industry Sector	Count	Percent
Manufacturing	2,707	13.1
Retail Trade	2,198	10.6
Health Care	2,068	10.0
Wholesale Trade	1,719	8.3
Professional	1,674	8.1
By Employment Location		
Chicago	2,543	12.3
Carol Stream	1,454	7.0
Schaumburg	941	4.5
Bloomingdale	903	4.4
Wheaton	730	3.5

EMPLOYMENT IN CAROL STREAM, 2015

By Industry Sector	Count	Percent
Manufacturing	3,956	21.8
Wholesale Trade	3,141	17.3
Administration	1,841	10.1
Transportation	1,809	10.0
Retail Trade	1,694	9.3
By Residence Location		
Chicago	1,684	9.3
Carol Stream	1,454	8.0
Glendale Heights	737	4.1
Wheaton	517	2.8
Aurora	481	2.7

Source: U.S. Census Bureau, Longitudinal-Employer Household Dynamics Program (2015).

Community Data Snapshot: Carol Stream

LAND USE

The land use tables include general land use composition, park access, and Walk Score for Carol Stream. The general land use and park access table estimates were derived from the CMAP Parcel-Based Land Use Inventory.

GENERAL LAND USE, 2013

	Acres	Percent
Single-Family Residential	2,042.2	33.9
Multi-Family Residential	234.7	3.9
Commercial	311.9	5.2
Industrial	1,281.1	21.2
Institutional	296.4	4.9
Mixed Use	N/A	N/A
Transportation and Other	1,241.3	20.6
Agricultural	55.5	0.9
Open Space	447.4	7.4
Vacant	120.2	2.0
TOTAL	6,030.7	100.0

Source: Chicago Metropolitan Agency for Planning Parcel-Based Land Use Inventory 2013.

PARK ACCESS, 2013

	Carol Stream	DuPage County	CMAP Region
Accessible Park Acreage per 1,000 Residents*	9.4	8.3	5.6

Source: Chicago Metropolitan Agency for Planning calculations of 2013 Land Use Inventory.
*Neighborhood parks (under 35 acres) are considered accessible by residents living within 0.5 miles; community parks (35 or more acres) are considered accessible by residents living within 1 mile.

WALK SCORE, 2018

Walk Score*	36.00

*Walk Score is a number between 0 and 100 that measures the average walkability of a municipality. For more information visit walkscore.com (2018).

Community Data Snapshot: Carol Stream

REVENUE

The revenue tables include Carol Stream revenues based on sales and current land use.

GENERAL MERCHANDISE RETAIL SALES, 2017

	Carol Stream	DuPage County	CMAP Region
General Merchandise	$ 610,875,336	$ 17,692,751,432	$ 128,012,549,280
Total Retail Sales	$ 705,389,577	$ 20,964,660,017	$ 159,567,303,804
Total Sales per Capita*	$ 17,533	$ 22,498	$ 18,722

Source: Illinois Department of Revenue, 2017.
*Per capita calculations based on population from 2013-2017 ACS 5-year estimates.

EQUALIZED ASSESSED VALUE, 2017

Residential	$ 679,761,789
Commercial	$ 167,177,340
Industrial	$ 294,361,460
Railroad	$ 0
Farm	$ 19,120
Mineral	$ 0
TOTAL	$ 1,141,319,709

Sources: Illinois Department of Revenue 2017, Chicago Metropolitan Agency for Planning calculations of 2013 Land Use Inventory, 2013-2017 ACS 5-year estimates.

Community Data Snapshot Time Series: Carol Stream

CHANGE OVER TIME

The time series tables include comparisons of current 2013-2017 ACS estimates to historic year estimates from the 2000 Census and 2006-2010 ACS.

RACE AND ETHNICITY, 2000-2017

	2000 Percent	2010 Percent	2017 Percent
White non-Hispanic	73.0	63.7	59.5
Hispanic or Latino	10.0	14.3	14.7
Black non-Hispanic	4.2	6.6	6.5
Asian non-Hispanic	11.1	14.0	17.9
All other categories	1.7	1.4	1.4

Source: 2000 Census, 2006-2010 and 2013-2017 American Community Survey five-year estimates.

Universe: Total population.

NATIVITY, 2010-2017

	2010 Percent	2017 Percent
Native	76.7	76.1
Foreign Born	23.3	23.9

Source: 2006-2010 and 2013-2017 American Community Survey five-year estimates.

Universe: Population 5 years and older.

AGE COHORTS, 2000-2017

	2000 Percent	2010 Percent	2017 Percent
19 and under	33.8	30.3	24.7
20 to 34	22.7	20.3	22.0
35 to 49	27.7	25.4	19.5
50 to 64	10.1	16.2	22.2
65 and Older	5.7	7.8	11.5
Median Age*	31.3	34.7	37.5

Source: 2000 Census, 2006-2010 and 2013-2017 American Community Survey five-year estimates.

Universe: Total population.

Community Data Snapshot Time Series: Carol Stream

EDUCATIONAL ATTAINMENT, 2000-2017

	2000 Percent	2010 Percent	2017 Percent
Less than High School Graduate	10.1	10.4	9.7
High School Graduate or Equivalency	25.0	25.2	22.4
Some College, No Degree	24.9	22.6	20.2
Associate's Degree	8.0	7.2	8.5
Bachelor's Degree	23.5	24.3	28.4
Graduate or Professional Degree	8.5	10.2	10.8

Source: 2000 Census, 2006-2010 and 2013-2017 American Community Survey five-year estimates. Universe: Population 25 years and older.

LANGUAGE SPOKEN AT HOME AND ABILITY TO SPEAK ENGLISH, 2010-2017

	2010 Percent	2017 Percent
English Only	69.8	67.3
Language other than English	30.2	32.7
Speak English less than "very well"	13.7	11.7

Source: 2006-2010 and 2013-2017 American Community Survey five-year estimates. Universe: Population 5 years and older.

LANGUAGE SPOKEN AT HOME, 2010-2017

	2010 Percent	2017 Percent
English	69.8	67.3
Spanish	11.2	10.3
Slavic Languages	3.2	3.5
Chinese	0.7	0.6
Tagalog	2.6	2.1
Arabic	0.1	0.2
Korean	0.2	0.4
Other Asian Languages	2.5	3.7
Other Indo-European Languages	9.4	11.8
Other / Unspecified Languages	0.3	0.2

Source: 2006-2010 and 2013-2017 American Community Survey five-year estimates. Universe: Population 5 years and older.

Community Data Snapshot Time Series: Carol Stream

HOUSEHOLD SIZE, 2010-2017

	2010 Percent	2017 Percent
1 Person Household	21.3	22.9
2 People Household	28.5	32.1
3 People Household	18.4	17.8
4 or More People Household	31.8	27.3

Source: 2006-2010 and 2013-2017 American Community Survey five-year estimates. Universe: Occupied housing units.

HOUSEHOLD TYPE, 2010-2017

	2010 Percent	2017 Percent
Family	74.3	70.4
Single Parent with Child	11.2	7.4
Non-Family	25.7	29.6

Source: 2006-2010 and 2013-2017 American Community Survey five-year estimates. Universe: Occupied housing units.

HOUSEHOLD INCOME, 2010-2017

	2010 (2017 Dollars)	2017 (2017 Dollars)
Median Income	$ 80,424	$ 76,078

Source: 2006-2010 and 2013-2017 American Community Survey five-year estimates. Universe: Occupied housing units.

Community Data Snapshot Time Series: Carol Stream

HOUSING AND TENURE, 2010-2017

	2000 Percent	2010 Percent	2017 Percent
Occupied Housing Units	97.7	95.7	96.5
Owner-Occupied*	68.8	66.8	63.9
Renter-Occupied*	28.9	28.9	32.6
Vacant Housing Units	2.3	4.3	3.5

Source: 2000 Census, 2006-2010 and 2013-2017 American Community Survey five-year estimates.

Universe: *Occupied housing units; Housing units.

HOUSING COSTS AS A PERCENTAGE OF HOUSEHOLD INCOME, 2010-2017

	2010 Percent	2017 Percent
Less than $20,000	10.1	9.1
Less than 20 percent	*0.1*	*0.0*
20 to 29 percent	*0.7*	*0.8*
30 percent or more	*9.3*	*8.2*
$20,000 to $49,999	22.9	21.6
Less than 20 percent	*1.8*	*2.5*
20 to 29 percent	*5.9*	*3.8*
30 percent or more	*15.2*	*15.3*
$50,000 to $74,999	18.8	17.7
Less than 20 percent	*4.9*	*3.9*
20 to 29 percent	*5.6*	*7.9*
30 percent or more	*8.3*	*5.9*
$75,000 or More	46.0	51.7
Less than 20 percent	*23.0*	*31.2*
20 to 29 percent	*16.1*	*15.7*
30 percent or more	*7.0*	*4.8*

Source: 2006-2010 and 2013-2017 American Community Survey five-year estimates.

Universe: Occupied housing units.

Community Data Snapshot Time Series: Carol Stream

HOUSING TYPE, 2010-2017*

	2010 Percent	2017 Percent
Single Family, Detached	50.0	49.9
Single Family, Attached	17.6	18.4
2 Units	0.1	0.6
3 or 4 Units	1.3	1.6
5 or more Units	30.9	29.4

Source: 2006-2010 and 2013-2017 American Community Survey five-year estimates.
*Excludes mobile, boat, RV, van, etc.

Universe: Housing units.

HOUSING SIZE, 2010-2017

	2010 Percent	2017 Percent
0 to 1 Bedrooms	12.6	15.7
2 Bedrooms	30.3	26.2
3 Bedrooms	32.6	35.9
4 Bedrooms	22.5	19.8
5+ Bedrooms	2.0	2.4
Median Number of Rooms*	5.6	5.8

Source: 2006-2010 and 2013-2017 American Community Survey five-year estimates.
*Includes all rooms.

Universe: Housing units.

HOUSING AGE, 2010-2017

	2010 Percent	2017 Percent
Built 2000 or Later	4.0	4.9
Built 1970 to 1999	83.4	85.6
Built 1940 to 1969	11.8	8.8
Built Before 1940	0.8	0.8
Median Year Built	1983	1983

Source: 2006-2010 and 2013-2017 American Community Survey five-year estimates.

Universe: Housing units.

Community Data Snapshot Time Series: Carol Stream

VEHICLES AVAILABLE, 2010-2017

	2010 Percent	2017 Percent
No Vehicle Available	5.5	6.1
1 Vehicle Available	31.6	29.8
2 Vehicles Available	39.7	42.4
3 or More Vehicles Available	23.1	21.7

Source: 2006-2010 and 2013-2017 American Community Survey five-year estimates.

Universe: Occupied housing units.

MODE OF TRAVEL TO WORK, 2010-2017

	2010 Percent	2017 Percent
Work at Home*	N/A	N/A
Drive Alone	85.9	87.2
Carpool	8.9	7.8
Transit	3.0	3.0
Walk or Bike	1.4	1.4
Other	0.7	0.6
TOTAL COMMUTERS	19,598.0	20,857.0
Mean Commute Time (minutes)	29.8	N/A

Source: 2006-2010 and 2013-2017 American Community Survey five-year estimates.
* Not included in "total commuters."

Universe: Workers 16 years and over.

EMPLOYMENT STATUS, 2010-2017

	2010 Percent	2017 Percent
In Labor Force	76.0	72.9
Employed†*	91.1	93.5
Unemployed*	8.8	6.3
Not In Labor Force	24.0	27.1

Source: 2006-2010 and 2013-2017 American Community Survey five-year estimates.
†Does not include employed population in the Armed Forces.

Universe: *In Labor Force; Population 16 years and older.

Community Data Snapshot Water Supply: Carol Stream

WATER SUPPLY

CMAP supports an integrated approach to water resource management, and encourages communities to incorporate water supply and demand considerations into land use, transportation, and infrastructure investment decisions. Assessing demand, price, and loss trends of a community can inform decisions that strengthen regional water supply management, maintain drinking water infrastructure, and manage demand. Click here to learn more about how communities can coordinate and conserve our shared water supply resources.

WATER SOURCE AND DEMAND TRENDS OF CAROL STREAM*

Primary Water Source: Lake Michigan**

	2003 MGD***	2013 MGD	Percent
Total Water Withdrawals****	3.90	3.30	-14.60
Residential Sector	3.10	2.60	-15.40
Non-Residential Sector	0.80	0.70	-11.50

Source: Analysis of Illinois Water Inventory Program water withdrawal data (2002-2013).
* Only available for municipalities with community water suppliers providing service to the majority of the community.
** The primary water source of a community is based on the source of the majority of withdrawals from all wells and intakes within the community, including community water suppliers and industrial and commercial businesses. The majority of withdrawals is calculated as an average from yearly data, given year to year fluctuations.
*** Millions of gallons per day.
**** Total includes all community water suppliers and industrial and commercial wells/intakes within a municipality; private residential wells are not included. Residential sector includes withdrawals identified as residential by community water suppliers. Non-residential sector includes withdrawals identified as non-residential by the community water suppliers and withdrawals from industrial and commercial wells/intakes.

DAILY RESIDENTIAL WATER DEMAND PER CAPITA

	Carol Stream			CMAP Region		
	2003	2013	Percent Change	2003	2013	Percent Change
Residential* (GPCD)**	76.1	65.7	-14.7	104.2	87.5	-17.4

Source: Analysis of Illinois Water Inventory Program water withdrawal data 2003-2013.
* Residential sector includes withdrawals identified as residential by community water suppliers. The prevalence of private residential wells or community water suppliers that provide water outside of the municipal boundary could lead to artificially lower or higher GPCD values respectively.
** Gallons of water per capita per day (estimated unit use). Population values used in sector totals come from the U.S. Census.

Community Data Snapshot Water Supply: Carol Stream

WATER AND WASTEWATER PRICE TRENDS*

Real price per 1,000 gallons, in 2018 dollars	2008	2018	Percent Change	Annual Percent Change
Drinking Water	$ 3.41	$ 7.75	77.7	8.6
Sewer	$ 2.68	$ 4.22	44.5	4.6
Combined (if applicable)**	N/A	N/A	N/A	N/A

Source: Illinois-Indiana Sea Grant Water Rates Data for Northeastern Illinois, IISG19-RCE-RLA-031.
* Only available for communities with water utilities and that responded to data requests. Percent changes and 2008 prices were adjusted for inflation using the U.S. Bureau of Labor Statistic's Consumer Price Index for the Chicago-Naperville-Elgin region.
** Some utilities combine drinking water and sewer prices, rather than separating them out as two distinct rates.

WATER LOSS*

Reporting utility: Carol Stream

	2017
Nonrevenue Water (Millions of Gallons per Day)**	0.49
Annual Cost of Nonrevenue Water ($)	$823,852.00
Percent of Nonrevenue Water to Water Supplied***	14.1

Source: Illinois Department of Natural Resources, Lake Michigan Allocation Program.
* Data is only regionally available for Lake Michigan permittees; water losses from other communities and industrial and commercial businesses are not reported to the state.
** Nonrevenue water is the difference between net annual pumpage (water supplied) and billed, authorized consumption. Non-revenue water includes water that is lost from the system due to underregistration of meters, systematic data handling errors, leakage anywhere within the distribution system, unauthorized consumption, or unbilled authorized consumption.
*** The threshold for permit compliance is less than 12 percent of water supplied in Water Year 2015, decreasing to no more than 10 percent by Water Year 2019 and all years thereafter. Permittees that exceed the threshold are required to submit a water system improvement plan.

Community Data Snapshot ON TO 2050 Indicators: Carol Stream

ON TO 2050 INDICATORS

ON TO 2050 is the region's long-range comprehensive plan, adopted by CMAP in 2018. The plan includes a set of indicators for quantifying its goals and measuring implementation progress. While many of these indicators can only be measured at a regional level, several can also be tracked at a local level. These have been laid out in the table below, with comparisons to the region's current measure as well as the targets that the plan is aiming to reach by 2050. Visit cmap.illinois.gov/2050/indicators to learn more.

Plan Chapter	Indicator	Carol Stream (Current)	CMAP Region (Current)	CMAP Region (Target)	Source
COMMUNITY	Population located in highly walkable areas	0.0%	41.5%	45.2%	CMAP, 2015
	Jobs located in highly walkable areas	0.0%	38.2%	45.2%	CMAP, 2015
PROSPERITY	Population aged 25+ with an associate's degree or higher	47.7%	45.1%	64.9%	2013-2017 ACS 5-Year
	Workforce participation rate among population aged 20-64	84.8%	80.3%	83.4%	2013-2017 ACS 5-Year
ENVIRONMENT	Population with park access of 4+ acres per 1,000 residents	91.7%	41.5%	65.0%	CMAP, 2013
	Population with park access of 10+ acres per 1,000 residents	24.2%	16.0%	40.0%	CMAP, 2013
	Impervious acres per household	0.21	0.18	0.15	USGS National Land Cover Dataset, 2011
	Daily residential water demand per capita (gallons)	65.7	87.5	65.2	Illinois Water Inventory Program, 2013
GOVERNANCE	State revenue disbursement per capita	$330.67	$286.21*	N/A	CMAP, 2018
	Is per capita disbursement at least 80% of regional median?	Yes	Yes for 74% of municipalities	Yes for 100% of municipalities	CMAP, 2018
MOBILITY	Population with at least moderately high transit availability	0.0%	53.2%	65.0%	CMAP, 2017
	Jobs with at least moderately high transit availability	0.0%	55.2%	58.0%	CMAP, 2017
	Percent of trips to work via non-SOV modes	15.7%	29.8%	37.3%	2013-2017 ACS 5-Year

*Median value of region's 284 municpalities.

Community Data Snapshot: Carol Stream

For More Information

Last updated June 2019

To improve the Community Data Snapshots in the future, CMAP wants to hear from you. Please take a quick survey to describe how you use this data and what you'd like to see in next year's snapshots.

Please direct inquiries to info@cmap.illinois. To access other Community Data Snapshots for municipalities and counties in the Chicago Metropolitan Agency for Planning's seven-county northeastern Illinois region, visit http://www.cmap.illinois.gov/data/community-snapshots.

CMAP

COMMUNITY DATA SNAPSHOT
CLARENDON HILLS, MUNICIPALITY
JUNE 2019 RELEASE

About The Community Data Snapshot

The Community Data Snapshots are a series of County, Municipal, and Chicago Community Area data profiles that primarily feature data from the 2013-2017 American Community Survey (ACS) 5-Year Estimates. As noted in each profile, the data comes from multiple sources in addition to the ACS, which include U.S. Census Bureau, Illinois Environmental Protection Agency (EPA), Illinois Department of Employment Security (IDES), Illinois Department of Revenue (IDR), and the Chicago Metropolitan Agency for Planning (CMAP).

User Notes

Margin of error

ACS is a sample-based data product. Exercise caution when using data from low-population municipalities, as the margins of error are often large compared to the estimate. For more details please refer to the ACS Sample Size and Data Quality Methodology.

Regional values

Regional values are estimated by aggregating 2013-2017 ACS county level data of the seven counties that make up the CMAP region. These counties are Cook, DuPage, Kane, Kendall, Lake, McHenry, and Will.

Median values

The Census Bureau encourages users to aggregate small levels of geographies into larger areas and recalculate median values for those aggregated areas. Median values are recalculated using grouped frequency distributions for aggregated areas such as the CMAP region and CCAs.

Values for municipalities that extend outside the CMAP region

Values derived from CMAP analyses are restricted to geographies that fall within the CMAP regional boundaries. General Land Use, Equalized Assesed Value, Park Access, Water Supply, and On TO 2050 Indicator table values only represent portions of the the municipality that fall within the CMAP region.

Municipalities located in more than one county

Data is provided for the county containing the largest geographic portion of municipality.

Employment values

The Private Sector Employment table features data from the IDES Where Workers Work report. This report includes private sector employment totals for six counties within the seven-county CMAP region, excluding Kendall County.

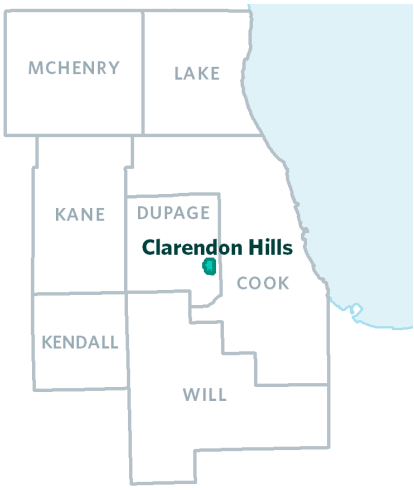

POPULATION AND HOUSEHOLD

The population and household tables include general demographic, social, and economic characteristics summarized for Clarendon Hills.

GENERAL POPULATION CHARACTERISTICS, 2013-2017

	Clarendon Hills	DuPage County	CMAP Region
Total Population	8,680	931,826	8,522,948
Total Households	3,212	340,669	3,095,093
Average Household Size	2.7	2.7	2.8
% Population Change, 2000-10	10.7	1.4	3.5
% Population Change, 2010-17	3.0	1.6	1.1
% Population Change, 2000-17	14.1	3.1	4.6

Source: 2000 and 2010 Census, 2013-2017 American Community Survey five-year estimates.

RACE AND ETHNICITY, 2013-2017

	Clarendon Hills		DuPage County		CMAP Region	
	Count	Percent	Count	Percent	Count	Percent
White non-Hispanic	7,432	85.6	632,342	67.9	4,400,011	51.6
Hispanic or Latino	556	6.4	131,290	14.1	1,935,376	22.7
Black non-Hispanic	51	0.6	42,462	4.6	1,431,406	16.8
Asian non-Hispanic	560	6.5	105,232	11.3	586,990	6.9
All other categories	81	0.9	20,500	2.2	169,165	2.0

Source: 2013-2017 American Community Survey five-year estimates. Universe: Total population.

AGE COHORTS, 2013-2017

	Clarendon Hills		DuPage County		CMAP Region	
	Count	Percent	Count	Percent	Count	Percent
19 and under	3,006	34.6	240,461	25.8	2,217,385	26.0
20 to 34	759	8.7	176,834	19.0	1,813,921	21.3
35 to 49	2,161	24.9	185,730	19.9	1,725,677	20.2
50 to 64	1,721	19.8	198,498	21.3	1,641,327	19.3
65 to 74	480	5.5	76,567	8.2	647,212	7.6
75 to 84	382	4.4	36,383	3.9	329,087	3.9
85 and Older	171	2.0	17,353	1.9	148,339	1.7
Median Age*	39.8		39.1		37.0	

Source: 2013-2017 American Community Survey five-year estimates. Universe: Total population.

Community Data Snapshot: Clarendon Hills

EDUCATIONAL ATTAINMENT, 2013-2017

	Clarendon Hills		DuPage County		CMAP Region	
	Count	Percent	Count	Percent	Count	Percent
Less than High School Graduate	172	3.1	48,155	7.6	705,215	12.3
High School Graduate or Equivalency	379	6.9	117,126	18.5	1,324,196	23.1
Some College, No Degree	497	9.0	118,437	18.7	1,119,856	19.5
Associate's Degree	250	4.5	45,287	7.2	395,340	6.9
Bachelor's Degree	2,422	44.1	183,959	29.1	1,328,622	23.2
Graduate or Professional Degree	1,775	32.3	119,948	19.0	862,603	15.0

Source: 2013-2017 American Community Survey five-year estimates. Universe: Population 25 years and older.

NATIVITY, 2013-2017

	Clarendon Hills		DuPage County	CMAP Region
	Count	Percent	Percent	Percent
Native	7,292	89.9	80.0	79.7
Foreign Born	820	10.1	20.0	20.3

Source: 2013-2017 American Community Survey five-year estimates. Universe: Population 5 years and older.

LANGUAGE SPOKEN AT HOME AND ABILITY TO SPEAK ENGLISH, 2013-2017

	Clarendon Hills		DuPage County		CMAP Region	
	Count	Percent	Count	Percent	Count	Percent
English Only	7,243	89.3	643,980	73.5	5,505,064	68.9
Language other than English	869	10.7	232,554	26.5	2,485,504	31.1
Speak English less than "very well"	308	3.8	80,752	9.2	981,994	12.3

Source: 2013-2017 American Community Survey five-year estimates. Universe: Population 5 years and older.

LANGUAGE SPOKEN AT HOME, 2013-2017

	Clarendon Hills		DuPage County		CMAP Region	
	Count	Percent	Count	Percent	Count	Percent
English	7,243	89.3	643,980	73.5	5,505,064	68.9
Spanish	288	3.6	91,968	10.5	1,463,328	18.3
Slavic Languages	158	1.9	26,971	3.1	277,040	3.5
Chinese	147	1.8	11,487	1.3	88,225	1.1
Tagalog	0	0.0	10,303	1.2	75,330	0.9
Arabic	0	0.0	4,581	0.5	60,403	0.8
Korean	0	0.0	2,774	0.3	37,451	0.5
Other Asian Languages	115	1.4	18,463	2.1	101,327	1.3
Other Indo-European Languages	161	2.0	63,357	7.2	327,819	4.1
Other / Unspecified Languages	0	0.0	2,650	0.3	54,581	0.7

Source: 2013-2017 American Community Survey five-year estimates. Universe: Population 5 years and older.

Community Data Snapshot: Clarendon Hills

HOUSEHOLD SIZE, 2013-2017

	Clarendon Hills		DuPage County		CMAP Region	
	Count	Percent	Count	Percent	Count	Percent
1 Person Household	869	27.1	85,322	25.0	890,038	28.8
2 People Household	820	25.5	109,696	32.2	939,153	30.3
3 People Household	522	16.3	56,568	16.6	486,277	15.7
4 or More People Household	1,001	31.2	89,083	26.1	779,625	25.2

Source: 2013-2017 American Community Survey five-year estimates. Universe: Occupied housing units.

HOUSEHOLD TYPE, 2013-2017

	Clarendon Hills		DuPage County	CMAP Region
	Count	Percent	Percent	Percent
Family	2,273	70.8	70.1	65.2
Single Parent with Child	298	9.3	6.0	8.5
Non-Family	939	29.2	29.9	34.8

Source: 2013-2017 American Community Survey five-year estimates. Universe: Occupied housing units.

HOUSEHOLD INCOME, 2013-2017

	Clarendon Hills		DuPage County		CMAP Region	
	Count	Percent	Count	Percent	Count	Percent
Less than $25,000	352	11.0	39,746	11.7	578,549	18.7
$25,000 to $49,999	260	8.1	57,573	16.9	601,924	19.4
$50,000 to $74,999	460	14.3	54,164	15.9	511,185	16.5
$75,000 to $99,999	330	10.3	46,788	13.7	392,259	12.7
$100,000 to $149,999	497	15.5	65,984	19.4	499,882	16.2
$150,000 and Over	1,313	40.9	76,414	22.4	511,294	16.5
Median Income	$113,447		$84,442		$67,619	

Source: 2013-2017 American Community Survey five-year estimates. Universe: Occupied housing units.

Community Data Snapshot: Clarendon Hills

HOUSING AND TENURE, 2013-2017

	Clarendon Hills		DuPage County		CMAP Region	
	Count	Percent	Count	Percent	Count	Percent
Occupied Housing Units	3,212	94.6	340,669	95.0	3,095,093	91.3
Owner-Occupied*	2,605	76.7	249,800	69.7	1,975,418	58.2
Renter-Occupied*	607	17.9	90,869	25.4	1,119,675	33.0
Vacant Housing Units	183	5.4	17,752	5.0	296,208	8.7

Source: 2013-2017 American Community Survey five-year estimates.

Universe: *Occupied housing units; Housing units.

HOUSING COSTS AS A PERCENTAGE OF HOUSEHOLD INCOME, 2013-2017*

	Clarendon Hills		DuPage County	CMAP Region
	Count	Percent	Percent	Percent
Less than $20,000	193	6.1	7.5	12.8
Less than 20 percent	*0*	*0.0*	*0.1*	*0.3*
20 to 29 percent	*0*	*0.0*	*0.4*	*0.9*
30 percent or more	*193*	*6.1*	*7.1*	*11.5*
$20,000 to $49,999	373	11.8	19.9	24.0
Less than 20 percent	*45*	*1.4*	*1.7*	*2.8*
20 to 29 percent	*64*	*2.0*	*4.0*	*5.4*
30 percent or more	*264*	*8.3*	*14.2*	*15.8*
$50,000 to $74,999	460	14.5	16.1	16.8
Less than 20 percent	*112*	*3.5*	*4.7*	*5.6*
20 to 29 percent	*254*	*8.0*	*5.7*	*5.8*
30 percent or more	*94*	*3.0*	*5.7*	*5.5*
$75,000 or More	2,140	67.6	56.5	46.4
Less than 20 percent	*1,589*	*50.2*	*37.0*	*30.6*
20 to 29 percent	*323*	*10.2*	*14.5*	*11.9*
30 percent or more	*228*	*7.2*	*5.0*	*3.9*

Source: 2013-2017 American Community Survey five-year estimates.
*Excludes households with zero or negative income and no cash rent.

Universe: Occupied housing units.

HOUSING & TRANSPORTATION (H+T) COSTS, PERCENT OF INCOME PER HOUSEHOLD, 2019*

	Median-Income Household**	Moderate-Income Household***
Housing Costs	50	63
Transportation Costs	21	23
H + T Costs	72	85

Source: Location Affordability Index, U.S. Dept. of Transportation, and U.S. Dept. of Housing and Urban Development.
*The purpose of the H+T Index is to isolate the effect of location on housing and transportation costs, grouped by common demographic characteristics that form four distinct household types. The values above represent the percent of household income that an average household within each of these types in the region would spend on housing and transportation if they lived in this county. The standard threshold of affordability is equal to 30 percent for housing costs and 45 percent for housing and transportation costs combined. For more information, visit hudexchange.
**Median-Income Household assumes a household income equal to the area median, with regional average household size, and the regional average commuters per household.
***Moderate-Income Household assumes a household income of 80% of the area median with regional average household size, and the regional average commuters per household.

Community Data Snapshot: Clarendon Hills

HOUSING CHARACTERISTICS

The housing characteristics tables include housing unit estimates by housing type, size, and age summarized for Clarendon Hills.

HOUSING TYPE, 2013-2017*

	Clarendon Hills		DuPage County		CMAP Region	
	Count	Percent	Count	Percent	Count	Percent
Single Family, Detached	2,270	66.9	214,673	59.9	1,704,708	50.3
Single Family, Attached	247	7.3	43,308	12.1	251,659	7.4
2 Units	18	0.5	2,676	0.7	236,677	7.0
3 or 4 Units	104	3.1	10,871	3.0	271,850	8.0
5 or more Units	756	22.3	86,057	24.0	899,796	26.5

Source: 2013-2017 American Community Survey five-year estimates. Universe: Housing units.
*Excludes mobile, boat, RV, van, etc.

HOUSING SIZE, 2013-2017

	Clarendon Hills		DuPage County		CMAP Region	
	Count	Percent	Count	Percent	Count	Percent
0 to 1 Bedrooms	441	13.0	43,120	12.0	545,190	16.1
2 Bedrooms	657	19.4	87,532	24.4	969,876	28.6
3 Bedrooms	971	28.6	120,656	33.7	1,131,968	33.4
4 Bedrooms	815	24.0	86,490	24.1	586,905	17.3
5+ Bedrooms	511	15.1	20,623	5.8	157,362	4.6
Median Number of Rooms*	7.0		6.2		6.0	

Source: 2013-2017 American Community Survey five-year estimates. Universe: Housing units.
*Includes all rooms.

HOUSING AGE, 2013-2017

	Clarendon Hills		DuPage County		CMAP Region	
	Count	Percent	Count	Percent	Count	Percent
Built 2000 or Later	682	20.1	36,013	10.0	434,527	12.8
Built 1970 to 1999	1,254	36.9	206,650	57.7	1,150,207	33.9
Built 1940 to 1969	1,233	36.3	95,186	26.6	1,056,069	31.1
Built Before 1940	226	6.7	20,572	5.7	750,498	22.1
Median Year Built	1977		1977		1967	

Source: 2013-2017 American Community Survey five-year estimates. Universe: Housing units.

Community Data Snapshot: Clarendon Hills

TRANSPORTATION

The transportation tables include vehicle availability by household, mode of travel to work, and annual vehicle miles traveled for Clarendon Hills.

VEHICLES AVAILABLE PER HOUSEHOLD, 2013-2017

	Clarendon Hills		DuPage County		CMAP Region	
	Count	Percent	Count	Percent	Count	Percent
No Vehicle Available	215	6.7	13,726	4.0	393,398	12.7
1 Vehicle Available	959	29.9	105,231	30.9	1,107,676	35.8
2 Vehicles Available	1,611	50.2	152,975	44.9	1,098,330	35.5
3 or More Vehicles Available	427	13.3	68,737	20.2	495,689	16.0

Source: 2013-2017 American Community Survey five-year estimates. Universe: Occupied housing units.

MODE OF TRAVEL TO WORK, 2013-2017

	Clarendon Hills		DuPage County		6-County Region*	
	Count	Percent	Count	Percent	Count	Percent
Work at Home**	300	N/A	28,690	N/A	202,734	N/A
Drive Alone	2,398	68.2	369,778	82.3	2,840,547	72.6
Carpool	85	2.4	33,805	7.5	321,276	8.2
Transit	892	25.4	32,671	7.3	540,300	13.8
Walk or Bike	101	2.9	9,324	2.1	163,733	4.2
Other	39	1.1	3,481	0.8	48,918	1.2
TOTAL COMMUTERS	3,515	100.0	449,059	100.0	3,914,774	100.0
Mean Commute Time (minutes)	N/A		29.3		31.5	

Source: 2013-2017 American Community Survey five-year estimates. Universe: Workers 16 years and older.
* Commuter estimates not available for Kendall County.
** Not included in "total commuters."

ANNUAL VEHICLE MILES TRAVELED PER HOUSEHOLD, 2013-2017

	Clarendon Hills	DuPage County	CMAP Region
Average Vehicle Miles Traveled	20,874	20,878	17,165

Source: Chicago Metropolitan Agency for Planning analysis of U.S. Census Bureau, HERE, and Illinois Environmental Protection Agency (2017) data.

Community Data Snapshot: Clarendon Hills

EMPLOYMENT

The employment tables include general workforce characteristics for Clarendon Hills.

EMPLOYMENT STATUS, 2013-2017

	Clarendon Hills		DuPage County		CMAP Region	
	Count	Percent	Count	Percent	Count	Percent
In Labor Force	4,029	63.9	513,814	69.3	4,541,928	67.2
Employed†*	3,891	96.6	486,850	94.8	4,187,289	92.2
Unemployed*	138	3.4	26,614	5.2	342,324	7.5
Not In Labor Force	2,276	36.1	227,560	30.7	2,213,083	32.8

Source: 2013-2017 American Community Survey five-year estimates.
†Does not include employed population in the Armed Forces.

Universe: *In Labor Force; Population 16 years and older.

PRIVATE SECTOR EMPLOYMENT, 2017*

	Clarendon Hills		DuPage County		6-County Region**	
	Count	Percent	Count	Percent	Count	Percent
Private Employment	N/A	N/A	565,134	N/A	3,555,979	N/A
Job Change (2001-11)	N/A	N/A	-32,395	-6.1	-296,468	-8.5
Job Change (2011-17)	N/A	N/A	65,006	13.0	363,553	11.4
Job Change (2001-17)	N/A	N/A	32,611	6.1	67,085	1.9
Private Sector Jobs per Household	N/A		1.66		1.15	

Source: Illinois Department of Employment Security (IDES).
*Figures exclude employees not covered by unemployment insurance.
**Kendall County is not included in IDES data.

EMPLOYMENT OF CLARENDON HILLS RESIDENTS, 2015

By Industry Sector	Count	Percent
Health Care	468	13.0
Professional	397	11.1
Education	391	10.9
Retail Trade	341	9.5
Manufacturing	279	7.8
By Employment Location		
Chicago	815	22.7
Westmont	179	5.0
Downers Grove	154	4.3
Oak Brook	127	3.5
Hinsdale	120	3.3

EMPLOYMENT IN CLARENDON HILLS, 2015

By Industry Sector	Count	Percent
Retail Trade	390	26.8
Other Service	252	17.3
Health Care	180	12.4
Professional	122	8.4
Accommodation and Food Service	119	8.2
By Residence Location		
Chicago	139	9.6
Clarendon Hills	95	6.5
Downers Grove	88	6.0
Westmont	63	4.3
Naperville	57	3.9

Source: U.S. Census Bureau, Longitudinal-Employer Household Dynamics Program (2015).

Community Data Snapshot: Clarendon Hills

LAND USE

The land use tables include general land use composition, park access, and Walk Score for Clarendon Hills. The general land use and park access table estimates were derived from the CMAP Parcel-Based Land Use Inventory.

GENERAL LAND USE, 2013

	Acres	Percent
Single-Family Residential	611.8	52.9
Multi-Family Residential	34.9	3.0
Commercial	31.6	2.7
Industrial	0.1	0.0
Institutional	41.5	3.6
Mixed Use	0.4	0.0
Transportation and Other	255.5	22.1
Agricultural	N/A	N/A
Open Space	176.0	15.2
Vacant	4.3	0.4
TOTAL	1,156.2	100.0

Source: Chicago Metropolitan Agency for Planning Parcel-Based Land Use Inventory 2013.

PARK ACCESS, 2013

	Clarendon Hills	DuPage County	CMAP Region
Accessible Park Acreage per 1,000 Residents*	5.7	8.3	5.6

Source: Chicago Metropolitan Agency for Planning calculations of 2013 Land Use Inventory.
*Neighborhood parks (under 35 acres) are considered accessible by residents living within 0.5 miles; community parks (35 or more acres) are considered accessible by residents living within 1 mile.

WALK SCORE, 2018

Walk Score*	N/A

*Walk Score is a number between 0 and 100 that measures the average walkability of a municipality. For more information visit walkscore.com (2018).

Community Data Snapshot: Clarendon Hills

REVENUE

The revenue tables include Clarendon Hills revenues based on sales and current land use.

GENERAL MERCHANDISE RETAIL SALES, 2017

	Clarendon Hills	DuPage County	CMAP Region
General Merchandise	$ 69,526,724	$ 17,692,751,432	$ 128,012,549,280
Total Retail Sales	$ 91,191,604	$ 20,964,660,017	$ 159,567,303,804
Total Sales per Capita*	$ 10,506	$ 22,498	$ 18,722

Source: Illinois Department of Revenue, 2017.
*Per capita calculations based on population from 2013-2017 ACS 5-year estimates.

EQUALIZED ASSESSED VALUE, 2017

Residential	$ 504,521,305
Commercial	$ 25,793,620
Industrial	$ 142,110
Railroad	$ 368,010
Farm	$ 0
Mineral	$ 0
TOTAL	$ 530,825,045

Sources: Illinois Department of Revenue 2017, Chicago Metropolitan Agency for Planning calculations of 2013 Land Use Inventory, 2013-2017 ACS 5-year estimates.

Community Data Snapshot Time Series: Clarendon Hills

CHANGE OVER TIME

The time series tables include comparisons of current 2013-2017 ACS estimates to historic year estimates from the 2000 Census and 2006-2010 ACS.

RACE AND ETHNICITY, 2000-2017

	2000 Percent	2010 Percent	2017 Percent
White non-Hispanic	92.2	85.5	85.6
Hispanic or Latino	2.4	4.7	6.4
Black non-Hispanic	0.8	1.2	0.6
Asian non-Hispanic	3.5	7.4	6.5
All other categories	1.0	1.2	0.9

Source: 2000 Census, 2006-2010 and 2013-2017 American Community Survey five-year estimates.

Universe: Total population.

NATIVITY, 2010-2017

	2010 Percent	2017 Percent
Native	88.7	89.9
Foreign Born	11.3	10.1

Source: 2006-2010 and 2013-2017 American Community Survey five-year estimates.

Universe: Population 5 years and older.

AGE COHORTS, 2000-2017

	2000 Percent	2010 Percent	2017 Percent
19 and under	31.5	36.0	34.6
20 to 34	15.3	7.4	8.7
35 to 49	27.4	26.3	24.9
50 to 64	13.9	17.6	19.8
65 and Older	11.9	12.7	11.9
Median Age*	36.7	39.1	39.8

Source: 2000 Census, 2006-2010 and 2013-2017 American Community Survey five-year estimates.

Universe: Total population.

Community Data Snapshot Time Series: Clarendon Hills

EDUCATIONAL ATTAINMENT, 2000-2017

	2000 Percent	2010 Percent	2017 Percent
Less than High School Graduate	3.8	3.9	3.1
High School Graduate or Equivalency	8.0	9.8	6.9
Some College, No Degree	19.0	15.3	9.0
Associate's Degree	4.1	2.7	4.5
Bachelor's Degree	37.5	35.1	44.1
Graduate or Professional Degree	27.5	33.1	32.3

Source: 2000 Census, 2006-2010 and 2013-2017 American Community Survey five-year estimates. Universe: Population 25 years and older.

LANGUAGE SPOKEN AT HOME AND ABILITY TO SPEAK ENGLISH, 2010-2017

	2010 Percent	2017 Percent
English Only	82.3	89.3
Language other than English	17.7	10.7
Speak English less than "very well"	3.7	3.8

Source: 2006-2010 and 2013-2017 American Community Survey five-year estimates. Universe: Population 5 years and older.

LANGUAGE SPOKEN AT HOME, 2010-2017

	2010 Percent	2017 Percent
English	82.3	89.3
Spanish	1.8	3.6
Slavic Languages	1.1	1.9
Chinese	2.9	1.8
Tagalog	0.2	0.0
Arabic	0.0	0.0
Korean	0.0	0.0
Other Asian Languages	1.9	1.4
Other Indo-European Languages	9.7	2.0
Other / Unspecified Languages	0.0	0.0

Source: 2006-2010 and 2013-2017 American Community Survey five-year estimates. Universe: Population 5 years and older.

Community Data Snapshot Time Series: Clarendon Hills

HOUSEHOLD SIZE, 2010-2017

	2010 Percent	2017 Percent
1 Person Household	24.5	27.1
2 People Household	27.6	25.5
3 People Household	15.1	16.3
4 or More People Household	32.8	31.2

Source: 2006-2010 and 2013-2017 American Community Survey five-year estimates. Universe: Occupied housing units.

HOUSEHOLD TYPE, 2010-2017

	2010 Percent	2017 Percent
Family	73.1	70.8
Single Parent with Child	7.2	9.3
Non-Family	26.9	29.2

Source: 2006-2010 and 2013-2017 American Community Survey five-year estimates. Universe: Occupied housing units.

HOUSEHOLD INCOME, 2010-2017

	2010 (2017 Dollars)	2017 (2017 Dollars)
Median Income	$ 125,623	$ 113,447

Source: 2006-2010 and 2013-2017 American Community Survey five-year estimates. Universe: Occupied housing units.

Community Data Snapshot Time Series: Clarendon Hills

HOUSING AND TENURE, 2010-2017

	2000 Percent	2010 Percent	2017 Percent
Occupied Housing Units	96.5	93.1	94.6
Owner-Occupied*	78.8	76.0	76.7
Renter-Occupied*	17.7	17.1	17.9
Vacant Housing Units	3.5	6.9	5.4

Source: 2000 Census, 2006-2010 and 2013-2017 American Community Survey five-year estimates.

Universe: *Occupied housing units; Housing units.

HOUSING COSTS AS A PERCENTAGE OF HOUSEHOLD INCOME, 2010-2017

	2010 Percent	2017 Percent
Less than $20,000	8.0	6.1
Less than 20 percent	*0.0*	*0.0*
20 to 29 percent	*0.0*	*0.0*
30 percent or more	*8.0*	*6.1*
$20,000 to $49,999	17.3	11.8
Less than 20 percent	*0.6*	*1.4*
20 to 29 percent	*5.0*	*2.0*
30 percent or more	*11.7*	*8.3*
$50,000 to $74,999	9.6	14.5
Less than 20 percent	*5.8*	*3.5*
20 to 29 percent	*1.5*	*8.0*
30 percent or more	*2.2*	*3.0*
$75,000 or More	65.1	67.6
Less than 20 percent	*39.4*	*50.2*
20 to 29 percent	*13.2*	*10.2*
30 percent or more	*12.5*	*7.2*

Source: 2006-2010 and 2013-2017 American Community Survey five-year estimates.

Universe: Occupied housing units.

Community Data Snapshot Time Series: Clarendon Hills

HOUSING TYPE, 2010-2017*

	2010 Percent	2017 Percent
Single Family, Detached	69.7	66.9
Single Family, Attached	8.4	7.3
2 Units	0.4	0.5
3 or 4 Units	1.9	3.1
5 or more Units	19.6	22.3

Source: 2006-2010 and 2013-2017 American Community Survey five-year estimates.
*Excludes mobile, boat, RV, van, etc.

Universe: Housing units.

HOUSING SIZE, 2010-2017

	2010 Percent	2017 Percent
0 to 1 Bedrooms	12.5	13.0
2 Bedrooms	18.1	19.4
3 Bedrooms	27.4	28.6
4 Bedrooms	33.5	24.0
5+ Bedrooms	8.5	15.1
Median Number of Rooms*	6.9	7.0

Source: 2006-2010 and 2013-2017 American Community Survey five-year estimates.
*Includes all rooms.

Universe: Housing units.

HOUSING AGE, 2010-2017

	2010 Percent	2017 Percent
Built 2000 or Later	16.5	20.1
Built 1970 to 1999	30.7	36.9
Built 1940 to 1969	46.0	36.3
Built Before 1940	6.8	6.7
Median Year Built	1968	1977

Source: 2006-2010 and 2013-2017 American Community Survey five-year estimates.

Universe: Housing units.

Community Data Snapshot Time Series: Clarendon Hills

VEHICLES AVAILABLE, 2010-2017

	2010 Percent	2017 Percent
No Vehicle Available	8.2	6.7
1 Vehicle Available	27.9	29.9
2 Vehicles Available	48.5	50.2
3 or More Vehicles Available	15.4	13.3

Source: 2006-2010 and 2013-2017 American Community Survey five-year estimates.

Universe: Occupied housing units.

MODE OF TRAVEL TO WORK, 2010-2017

	2010 Percent	2017 Percent
Work at Home*	N/A	N/A
Drive Alone	71.8	68.2
Carpool	6.8	2.4
Transit	16.7	25.4
Walk or Bike	4.8	2.9
Other	0.0	1.1
TOTAL COMMUTERS	3,343.0	3,515.0
Mean Commute Time (minutes)	27.6	N/A

Source: 2006-2010 and 2013-2017 American Community Survey five-year estimates.
* Not included in "total commuters."

Universe: Workers 16 years and over.

EMPLOYMENT STATUS, 2010-2017

	2010 Percent	2017 Percent
In Labor Force	65.8	63.9
Employed†*	96.0	96.6
Unemployed*	4.0	3.4
Not In Labor Force	34.2	36.1

Source: 2006-2010 and 2013-2017 American Community Survey five-year estimates.
†Does not include employed population in the Armed Forces.

Universe: *In Labor Force; Population 16 years and older.

Community Data Snapshot Water Supply: Clarendon Hills

WATER SUPPLY

CMAP supports an integrated approach to water resource management, and encourages communities to incorporate water supply and demand considerations into land use, transportation, and infrastructure investment decisions. Assessing demand, price, and loss trends of a community can inform decisions that strengthen regional water supply management, maintain drinking water infrastructure, and manage demand. Click here to learn more about how communities can coordinate and conserve our shared water supply resources.

WATER SOURCE AND DEMAND TRENDS OF CLARENDON HILLS*

Primary Water Source: Lake Michigan**

	2003 MGD***	2013 MGD	Percent
Total Water Withdrawals****	0.80	0.70	-5.50
Residential Sector	0.70	0.70	-3.70
Non-Residential Sector	0.10	0.00	-28.60

Source: Analysis of Illinois Water Inventory Program water withdrawal data (2002-2013).
* Only available for municipalities with community water suppliers providing service to the majority of the community.
** The primary water source of a community is based on the source of the majority of withdrawals from all wells and intakes within the community, including community water suppliers and industrial and commercial businesses. The majority of withdrawals is calculated as an average from yearly data, given year to year fluctuations.
*** Millions of gallons per day.
**** Total includes all community water suppliers and industrial and commercial wells/intakes within a municipality; private residential wells are not included. Residential sector includes withdrawals identified as residential by community water suppliers. Non-residential sector includes withdrawals identified as non-residential by the community water suppliers and withdrawals from industrial and commercial wells/intakes.

DAILY RESIDENTIAL WATER DEMAND PER CAPITA

	Clarendon Hills			CMAP Region		
	2003	2013	Percent Change	2003	2013	Percent Change
Residential* (GPCD)**	88.0	78.8	-11.0	104.2	87.5	-17.4

Source: Analysis of Illinois Water Inventory Program water withdrawal data 2003-2013.
* Residential sector includes withdrawals identified as residential by community water suppliers. The prevalence of private residential wells or community water suppliers that provide water outside of the municipal boundary could lead to artificially lower or higher GPCD values respectively.
** Gallons of water per capita per day (estimated unit use). Population values used in sector totals come from the U.S. Census.

Community Data Snapshot Water Supply: Clarendon Hills

WATER AND WASTEWATER PRICE TRENDS*

Real price per 1,000 gallons, in 2018 dollars	2008	2018	Percent Change	Annual Percent Change
Drinking Water	$ 6.39	$ 13.97	74.5	8.1
Sewer	N/A	$ 2.70	N/A	N/A
Combined (if applicable)**	N/A	N/A	N/A	N/A

Source: Illinois-Indiana Sea Grant Water Rates Data for Northeastern Illinois, IISG19-RCE-RLA-031.
* Only available for communities with water utilities and that responded to data requests. Percent changes and 2008 prices were adjusted for inflation using the U.S. Bureau of Labor Statistic's Consumer Price Index for the Chicago-Naperville-Elgin region.
** Some utilities combine drinking water and sewer prices, rather than separating them out as two distinct rates.

WATER LOSS*

Reporting utility: Clarendon Hills

	2017
Nonrevenue Water (Millions of Gallons per Day)**	0.09
Annual Cost of Nonrevenue Water ($)	$191,209.00
Percent of Nonrevenue Water to Water Supplied***	12.6

Source: Illinois Department of Natural Resources, Lake Michigan Allocation Program.
* Data is only regionally available for Lake Michigan permittees; water losses from other communities and industrial and commercial businesses are not reported to the state.
** Nonrevenue water is the difference between net annual pumpage (water supplied) and billed, authorized consumption. Non-revenue water includes water that is lost from the system due to underregistration of meters, systematic data handling errors, leakage anywhere within the distribution system, unauthorized consumption, or unbilled authorized consumption.
*** The threshold for permit compliance is less than 12 percent of water supplied in Water Year 2015, decreasing to no more than 10 percent by Water Year 2019 and all years thereafter. Permittees that exceed the threshold are required to submit a water system improvement plan.

Community Data Snapshot ON TO 2050 Indicators: Clarendon Hills

ON TO 2050 INDICATORS

ON TO 2050 is the region's long-range comprehensive plan, adopted by CMAP in 2018. The plan includes a set of indicators for quantifying its goals and measuring implementation progress. While many of these indicators can only be measured at a regional level, several can also be tracked at a local level. These have been laid out in the table below, with comparisons to the region's current measure as well as the targets that the plan is aiming to reach by 2050. Visit cmap.illinois.gov/2050/indicators to learn more.

Plan Chapter	Indicator	Clarendon Hills (Current)	CMAP Region (Current)	CMAP Region (Target)	Source
COMMUNITY	Population located in highly walkable areas	0.0%	41.5%	45.2%	CMAP, 2015
	Jobs located in highly walkable areas	0.0%	38.2%	45.2%	CMAP, 2015
PROSPERITY	Population aged 25+ with an associate's degree or higher	80.9%	45.1%	64.9%	2013-2017 ACS 5-Year
	Workforce participation rate among population aged 20-64	79.6%	80.3%	83.4%	2013-2017 ACS 5-Year
ENVIRONMENT	Population with park access of 4+ acres per 1,000 residents	75.0%	41.5%	65.0%	CMAP, 2013
	Population with park access of 10+ acres per 1,000 residents	6.7%	16.0%	40.0%	CMAP, 2013
	Impervious acres per household	0.12	0.18	0.15	USGS National Land Cover Dataset, 2011
	Daily residential water demand per capita (gallons)	78.8	87.5	65.2	Illinois Water Inventory Program, 2013
GOVERNANCE	State revenue disbursement per capita	$248.95	$286.21*	N/A	CMAP, 2018
	Is per capita disbursement at least 80% of regional median?	Yes	Yes for 74% of municipalities	Yes for 100% of municipalities	CMAP, 2018
MOBILITY	Population with at least moderately high transit availability	38.6%	53.2%	65.0%	CMAP, 2017
	Jobs with at least moderately high transit availability	47.9%	55.2%	58.0%	CMAP, 2017
	Percent of trips to work via non-SOV modes	36.1%	29.8%	37.3%	2013-2017 ACS 5-Year

*Median value of region's 284 municpalities.

For More Information

Last updated June 2019

To improve the Community Data Snapshots in the future, CMAP wants to hear from you. Please take a quick survey to describe how you use this data and what you'd like to see in next year's snapshots.

Please direct inquiries to info@cmap.illinois. To access other Community Data Snapshots for municipalities and counties in the Chicago Metropolitan Agency for Planning's seven-county northeastern Illinois region, visit http://www.cmap.illinois.gov/data/community-snapshots.

CMAP

COMMUNITY DATA SNAPSHOT
DARIEN, MUNICIPALITY
JUNE 2019 RELEASE

About The Community Data Snapshot

The Community Data Snapshots are a series of County, Municipal, and Chicago Community Area data profiles that primarily feature data from the 2013-2017 American Community Survey (ACS) 5-Year Estimates. As noted in each profile, the data comes from multiple sources in addition to the ACS, which include U.S. Census Bureau, Illinois Environmental Protection Agency (EPA), Illinois Department of Employment Security (IDES), Illinois Department of Revenue (IDR), and the Chicago Metropolitan Agency for Planning (CMAP).

User Notes

Margin of error

ACS is a sample-based data product. Exercise caution when using data from low-population municipalities, as the margins of error are often large compared to the estimate. For more details please refer to the ACS Sample Size and Data Quality Methodology.

Regional values

Regional values are estimated by aggregating 2013-2017 ACS county level data of the seven counties that make up the CMAP region. These counties are Cook, DuPage, Kane, Kendall, Lake, McHenry, and Will.

Median values

The Census Bureau encourages users to aggregate small levels of geographies into larger areas and recalculate median values for those aggregated areas. Median values are recalculated using grouped frequency distributions for aggregated areas such as the CMAP region and CCAs.

Values for municipalities that extend outside the CMAP region

Values derived from CMAP analyses are restricted to geographies that fall within the CMAP regional boundaries. General Land Use, Equalized Assesed Value, Park Access, Water Supply, and On TO 2050 Indicator table values only represent portions of the the municipality that fall within the CMAP region.

Municipalities located in more than one county

Data is provided for the county containing the largest geographic portion of municipality.

Employment values

The Private Sector Employment table features data from the IDES Where Workers Work report. This report includes private sector employment totals for six counties within the seven-county CMAP region, excluding Kendall County.

POPULATION AND HOUSEHOLD

The population and household tables include general demographic, social, and economic characteristics summarized for Darien.

GENERAL POPULATION CHARACTERISTICS, 2013-2017

	Darien	DuPage County	CMAP Region
Total Population	22,206	931,826	8,522,948
Total Households	9,019	340,669	3,095,093
Average Household Size	2.5	2.7	2.8
% Population Change, 2000-10	-3.4	1.4	3.5
% Population Change, 2010-17	0.5	1.6	1.1
% Population Change, 2000-17	-2.9	3.1	4.6

Source: 2000 and 2010 Census, 2013-2017 American Community Survey five-year estimates.

RACE AND ETHNICITY, 2013-2017

	Darien		DuPage County		CMAP Region	
	Count	Percent	Count	Percent	Count	Percent
White non-Hispanic	16,619	74.8	632,342	67.9	4,400,011	51.6
Hispanic or Latino	1,428	6.4	131,290	14.1	1,935,376	22.7
Black non-Hispanic	666	3.0	42,462	4.6	1,431,406	16.8
Asian non-Hispanic	2,738	12.3	105,232	11.3	586,990	6.9
All other categories	755	3.4	20,500	2.2	169,165	2.0

Source: 2013-2017 American Community Survey five-year estimates. Universe: Total population.

AGE COHORTS, 2013-2017

	Darien		DuPage County		CMAP Region	
	Count	Percent	Count	Percent	Count	Percent
19 and under	4,664	21.0	240,461	25.8	2,217,385	26.0
20 to 34	3,552	16.0	176,834	19.0	1,813,921	21.3
35 to 49	4,030	18.1	185,730	19.9	1,725,677	20.2
50 to 64	5,385	24.3	198,498	21.3	1,641,327	19.3
65 to 74	2,714	12.2	76,567	8.2	647,212	7.6
75 to 84	1,437	6.5	36,383	3.9	329,087	3.9
85 and Older	424	1.9	17,353	1.9	148,339	1.7
Median Age*	45.9		39.1		37.0	

Source: 2013-2017 American Community Survey five-year estimates. Universe: Total population.

Community Data Snapshot: Darien

EDUCATIONAL ATTAINMENT, 2013-2017

	Darien		DuPage County		CMAP Region	
	Count	Percent	Count	Percent	Count	Percent
Less than High School Graduate	697	4.3	48,155	7.6	705,215	12.3
High School Graduate or Equivalency	3,053	18.7	117,126	18.5	1,324,196	23.1
Some College, No Degree	3,358	20.6	118,437	18.7	1,119,856	19.5
Associate's Degree	1,244	7.6	45,287	7.2	395,340	6.9
Bachelor's Degree	5,090	31.2	183,959	29.1	1,328,622	23.2
Graduate or Professional Degree	2,885	17.7	119,948	19.0	862,603	15.0

Source: 2013-2017 American Community Survey five-year estimates. Universe: Population 25 years and older.

NATIVITY, 2013-2017

	Darien		DuPage County	CMAP Region
	Count	Percent	Percent	Percent
Native	17,343	81.6	80.0	79.7
Foreign Born	3,900	18.4	20.0	20.3

Source: 2013-2017 American Community Survey five-year estimates. Universe: Population 5 years and older.

LANGUAGE SPOKEN AT HOME AND ABILITY TO SPEAK ENGLISH, 2013-2017

	Darien		DuPage County		CMAP Region	
	Count	Percent	Count	Percent	Count	Percent
English Only	16,539	77.9	643,980	73.5	5,505,064	68.9
Language other than English	4,704	22.1	232,554	26.5	2,485,504	31.1
Speak English less than "very well"	1,480	7.0	80,752	9.2	981,994	12.3

Source: 2013-2017 American Community Survey five-year estimates. Universe: Population 5 years and older.

LANGUAGE SPOKEN AT HOME, 2013-2017

	Darien		DuPage County		CMAP Region	
	Count	Percent	Count	Percent	Count	Percent
English	16,539	77.9	643,980	73.5	5,505,064	68.9
Spanish	783	3.7	91,968	10.5	1,463,328	18.3
Slavic Languages	693	3.3	26,971	3.1	277,040	3.5
Chinese	553	2.6	11,487	1.3	88,225	1.1
Tagalog	522	2.5	10,303	1.2	75,330	0.9
Arabic	175	0.8	4,581	0.5	60,403	0.8
Korean	0	0.0	2,774	0.3	37,451	0.5
Other Asian Languages	384	1.8	18,463	2.1	101,327	1.3
Other Indo-European Languages	1,581	7.4	63,357	7.2	327,819	4.1
Other / Unspecified Languages	13	0.1	2,650	0.3	54,581	0.7

Source: 2013-2017 American Community Survey five-year estimates. Universe: Population 5 years and older.

Community Data Snapshot: Darien

HOUSEHOLD SIZE, 2013-2017

	Darien		DuPage County		CMAP Region	
	Count	Percent	Count	Percent	Count	Percent
1 Person Household	2,564	28.4	85,322	25.0	890,038	28.8
2 People Household	3,257	36.1	109,696	32.2	939,153	30.3
3 People Household	1,411	15.6	56,568	16.6	486,277	15.7
4 or More People Household	1,787	19.8	89,083	26.1	779,625	25.2

Source: 2013-2017 American Community Survey five-year estimates. Universe: Occupied housing units.

HOUSEHOLD TYPE, 2013-2017

	Darien		DuPage County	CMAP Region
	Count	Percent	Percent	Percent
Family	6,056	67.1	70.1	65.2
Single Parent with Child	492	5.5	6.0	8.5
Non-Family	2,963	32.9	29.9	34.8

Source: 2013-2017 American Community Survey five-year estimates. Universe: Occupied housing units.

HOUSEHOLD INCOME, 2013-2017

	Darien		DuPage County		CMAP Region	
	Count	Percent	Count	Percent	Count	Percent
Less than $25,000	1,302	14.4	39,746	11.7	578,549	18.7
$25,000 to $49,999	1,292	14.3	57,573	16.9	601,924	19.4
$50,000 to $74,999	1,402	15.5	54,164	15.9	511,185	16.5
$75,000 to $99,999	1,271	14.1	46,788	13.7	392,259	12.7
$100,000 to $149,999	1,670	18.5	65,984	19.4	499,882	16.2
$150,000 and Over	2,082	23.1	76,414	22.4	511,294	16.5
Median Income	$84,359		$84,442		$67,619	

Source: 2013-2017 American Community Survey five-year estimates. Universe: Occupied housing units.

Community Data Snapshot: Darien

HOUSING AND TENURE, 2013-2017

	Darien		DuPage County		CMAP Region	
	Count	Percent	Count	Percent	Count	Percent
Occupied Housing Units	9,019	96.6	340,669	95.0	3,095,093	91.3
Owner-Occupied*	7,372	78.9	249,800	69.7	1,975,418	58.2
Renter-Occupied*	1,647	17.6	90,869	25.4	1,119,675	33.0
Vacant Housing Units	321	3.4	17,752	5.0	296,208	8.7

Source: 2013-2017 American Community Survey five-year estimates. Universe: *Occupied housing units; Housing units.

HOUSING COSTS AS A PERCENTAGE OF HOUSEHOLD INCOME, 2013-2017*

	Darien		DuPage County	CMAP Region
	Count	Percent	Percent	Percent
Less than $20,000	878	10.0	7.5	12.8
Less than 20 percent	*8*	*0.1*	*0.1*	*0.3*
20 to 29 percent	*23*	*0.3*	*0.4*	*0.9*
30 percent or more	*847*	*9.7*	*7.1*	*11.5*
$20,000 to $49,999	1,539	17.6	19.9	24.0
Less than 20 percent	*174*	*2.0*	*1.7*	*2.8*
20 to 29 percent	*367*	*4.2*	*4.0*	*5.4*
30 percent or more	*998*	*11.4*	*14.2*	*15.8*
$50,000 to $74,999	1,392	15.9	16.1	16.8
Less than 20 percent	*554*	*6.3*	*4.7*	*5.6*
20 to 29 percent	*550*	*6.3*	*5.7*	*5.8*
30 percent or more	*288*	*3.3*	*5.7*	*5.5*
$75,000 or More	4,944	56.5	56.5	46.4
Less than 20 percent	*3,496*	*39.9*	*37.0*	*30.6*
20 to 29 percent	*1,071*	*12.2*	*14.5*	*11.9*
30 percent or more	*377*	*4.3*	*5.0*	*3.9*

Source: 2013-2017 American Community Survey five-year estimates. Universe: Occupied housing units.
*Excludes households with zero or negative income and no cash rent.

HOUSING & TRANSPORTATION (H+T) COSTS, PERCENT OF INCOME PER HOUSEHOLD, 2019*

	Median-Income Household**	Moderate-Income Household***
Housing Costs	35	44
Transportation Costs	22	23
H + T Costs	57	67

Source: Location Affordability Index, U.S. Dept. of Transportation, and U.S. Dept. of Housing and Urban Development.
*The purpose of the H+T Index is to isolate the effect of location on housing and transportation costs, grouped by common demographic characteristics that form four distinct household types. The values above represent the percent of household income that an average household within each of these types in the region would spend on housing and transportation if they lived in this county. The standard threshold of affordability is equal to 30 percent for housing costs and 45 percent for housing and transportation costs combined. For more information, visit hudexchange.
**Median-Income Household assumes a household income equal to the area median, with regional average household size, and the regional average commuters per household.
***Moderate-Income Household assumes a household income of 80% of the area median with regional average household size, and the regional average commuters per household.

Community Data Snapshot: Darien

HOUSING CHARACTERISTICS

The housing characteristics tables include housing unit estimates by housing type, size, and age summarized for Darien.

HOUSING TYPE, 2013-2017*

	Darien		DuPage County		CMAP Region	
	Count	Percent	Count	Percent	Count	Percent
Single Family, Detached	5,591	59.9	214,673	59.9	1,704,708	50.3
Single Family, Attached	1,607	17.2	43,308	12.1	251,659	7.4
2 Units	35	0.4	2,676	0.7	236,677	7.0
3 or 4 Units	202	2.2	10,871	3.0	271,850	8.0
5 or more Units	1,896	20.3	86,057	24.0	899,796	26.5

Source: 2013-2017 American Community Survey five-year estimates. Universe: Housing units.
*Excludes mobile, boat, RV, van, etc.

HOUSING SIZE, 2013-2017

	Darien		DuPage County		CMAP Region	
	Count	Percent	Count	Percent	Count	Percent
0 to 1 Bedrooms	712	7.6	43,120	12.0	545,190	16.1
2 Bedrooms	2,307	24.7	87,532	24.4	969,876	28.6
3 Bedrooms	3,763	40.3	120,656	33.7	1,131,968	33.4
4 Bedrooms	2,249	24.1	86,490	24.1	586,905	17.3
5+ Bedrooms	309	3.3	20,623	5.8	157,362	4.6
Median Number of Rooms*	6.6		6.2		6.0	

Source: 2013-2017 American Community Survey five-year estimates. Universe: Housing units.
*Includes all rooms.

HOUSING AGE, 2013-2017

	Darien		DuPage County		CMAP Region	
	Count	Percent	Count	Percent	Count	Percent
Built 2000 or Later	507	5.4	36,013	10.0	434,527	12.8
Built 1970 to 1999	6,620	70.9	206,650	57.7	1,150,207	33.9
Built 1940 to 1969	2,084	22.3	95,186	26.6	1,056,069	31.1
Built Before 1940	129	1.4	20,572	5.7	750,498	22.1
Median Year Built	1978		1977		1967	

Source: 2013-2017 American Community Survey five-year estimates. Universe: Housing units.

Community Data Snapshot: Darien

TRANSPORTATION

The transportation tables include vehicle availability by household, mode of travel to work, and annual vehicle miles traveled for Darien.

VEHICLES AVAILABLE PER HOUSEHOLD, 2013-2017

	Darien		DuPage County		CMAP Region	
	Count	Percent	Count	Percent	Count	Percent
No Vehicle Available	314	3.5	13,726	4.0	393,398	12.7
1 Vehicle Available	2,937	32.6	105,231	30.9	1,107,676	35.8
2 Vehicles Available	3,916	43.4	152,975	44.9	1,098,330	35.5
3 or More Vehicles Available	1,852	20.5	68,737	20.2	495,689	16.0

Source: 2013-2017 American Community Survey five-year estimates. Universe: Occupied housing units.

MODE OF TRAVEL TO WORK, 2013-2017

	Darien		DuPage County		6-County Region*	
	Count	Percent	Count	Percent	Count	Percent
Work at Home**	602	N/A	28,690	N/A	202,734	N/A
Drive Alone	9,134	86.4	369,778	82.3	2,840,547	72.6
Carpool	592	5.6	33,805	7.5	321,276	8.2
Transit	667	6.3	32,671	7.3	540,300	13.8
Walk or Bike	76	0.7	9,324	2.1	163,733	4.2
Other	103	1.0	3,481	0.8	48,918	1.2
TOTAL COMMUTERS	10,572	100.0	449,059	100.0	3,914,774	100.0
Mean Commute Time (minutes)	31.6		29.3		31.5	

Source: 2013-2017 American Community Survey five-year estimates. Universe: Workers 16 years and older.
* Commuter estimates not available for Kendall County.
** Not included in "total commuters."

ANNUAL VEHICLE MILES TRAVELED PER HOUSEHOLD, 2013-2017

	Darien	DuPage County	CMAP Region
Average Vehicle Miles Traveled	20,320	20,878	17,165

Source: Chicago Metropolitan Agency for Planning analysis of U.S. Census Bureau, HERE, and Illinois Environmental Protection Agency (2017) data.

Community Data Snapshot: Darien

EMPLOYMENT

The employment tables include general workforce characteristics for Darien.

EMPLOYMENT STATUS, 2013-2017

	Darien		DuPage County		CMAP Region	
	Count	Percent	Count	Percent	Count	Percent
In Labor Force	11,894	64.0	513,814	69.3	4,541,928	67.2
Employed†*	11,356	95.5	486,850	94.8	4,187,289	92.2
Unemployed*	526	4.4	26,614	5.2	342,324	7.5
Not In Labor Force	6,698	36.0	227,560	30.7	2,213,083	32.8

Source: 2013-2017 American Community Survey five-year estimates.
†Does not include employed population in the Armed Forces.

Universe: *In Labor Force; Population 16 years and older.

PRIVATE SECTOR EMPLOYMENT, 2017*

	Darien		DuPage County		6-County Region**	
	Count	Percent	Count	Percent	Count	Percent
Private Employment	N/A	N/A	565,134	N/A	3,555,979	N/A
Job Change (2001-11)	N/A	N/A	-32,395	-6.1	-296,468	-8.5
Job Change (2011-17)	N/A	N/A	65,006	13.0	363,553	11.4
Job Change (2001-17)	N/A	N/A	32,611	6.1	67,085	1.9
Private Sector Jobs per Household	N/A		1.66		1.15	

Source: Illinois Department of Employment Security (IDES).
*Figures exclude employees not covered by unemployment insurance.
**Kendall County is not included in IDES data.

EMPLOYMENT OF DARIEN RESIDENTS, 2015

By Industry Sector	Count	Percent
Health Care	1,319	12.7
Professional	1,172	11.3
Retail Trade	1,105	10.6
Education	1,012	9.7
Manufacturing	730	7.0
By Employment Location		
Chicago	2,218	21.3
Darien	461	4.4
Downers Grove	457	4.4
Naperville	379	3.6
Oak Brook	289	2.8

EMPLOYMENT IN DARIEN, 2015

By Industry Sector	Count	Percent
Education	1,346	19.9
Retail Trade	1,315	19.5
Professional	992	14.7
Accommodation and Food Service	634	9.4
Finance	607	9.0
By Residence Location		
Chicago	689	10.2
Darien	461	6.8
Naperville	277	4.1
Downers Grove	260	3.8
Bolingbrook	227	3.4

Source: U.S. Census Bureau, Longitudinal-Employer Household Dynamics Program (2015).

Community Data Snapshot: Darien

LAND USE

The land use tables include general land use composition, park access, and Walk Score for Darien. The general land use and park access table estimates were derived from the CMAP Parcel-Based Land Use Inventory.

GENERAL LAND USE, 2013

	Acres	Percent
Single-Family Residential	1,973.2	48.8
Multi-Family Residential	131.6	3.3
Commercial	221.5	5.5
Industrial	35.1	0.9
Institutional	193.3	4.8
Mixed Use	N/A	N/A
Transportation and Other	993.0	24.5
Agricultural	34.0	0.8
Open Space	405.2	10.0
Vacant	59.9	1.5
TOTAL	4,046.6	100.0

Source: Chicago Metropolitan Agency for Planning Parcel-Based Land Use Inventory 2013.

PARK ACCESS, 2013

	Darien	DuPage County	CMAP Region
Accessible Park Acreage per 1,000 Residents*	5.1	8.3	5.6

Source: Chicago Metropolitan Agency for Planning calculations of 2013 Land Use Inventory.
*Neighborhood parks (under 35 acres) are considered accessible by residents living within 0.5 miles; community parks (35 or more acres) are considered accessible by residents living within 1 mile.

WALK SCORE, 2018

Walk Score*	34.00

*Walk Score is a number between 0 and 100 that measures the average walkability of a municipality. For more information visit walkscore.com (2018).

Community Data Snapshot: Darien

REVENUE

The revenue tables include Darien revenues based on sales and current land use.

GENERAL MERCHANDISE RETAIL SALES, 2017

	Darien	DuPage County	CMAP Region
General Merchandise	$ 238,231,808	$ 17,692,751,432	$ 128,012,549,280
Total Retail Sales	$ 338,934,940	$ 20,964,660,017	$ 159,567,303,804
Total Sales per Capita*	$ 15,263	$ 22,498	$ 18,722

Source: Illinois Department of Revenue, 2017.
*Per capita calculations based on population from 2013-2017 ACS 5-year estimates.

EQUALIZED ASSESSED VALUE, 2017

Residential	$ 738,891,281
Commercial	$ 78,385,401
Industrial	$ 6,886,970
Railroad	$ 0
Farm	$ 21,866
Mineral	$ 0
TOTAL	$ 824,185,518

Sources: Illinois Department of Revenue 2017, Chicago Metropolitan Agency for Planning calculations of 2013 Land Use Inventory, 2013-2017 ACS 5-year estimates.

Community Data Snapshot Time Series: Darien

CHANGE OVER TIME

The time series tables include comparisons of current 2013-2017 ACS estimates to historic year estimates from the 2000 Census and 2006-2010 ACS.

RACE AND ETHNICITY, 2000-2017

	2000 Percent	2010 Percent	2017 Percent
White non-Hispanic	81.7	80.9	74.8
Hispanic or Latino	3.6	5.1	6.4
Black non-Hispanic	1.9	2.8	3.0
Asian non-Hispanic	11.5	10.2	12.3
All other categories	1.3	0.9	3.4

Source: 2000 Census, 2006-2010 and 2013-2017 American Community Survey five-year estimates.

Universe: Total population.

NATIVITY, 2010-2017

	2010 Percent	2017 Percent
Native	80.7	81.6
Foreign Born	19.3	18.4

Source: 2006-2010 and 2013-2017 American Community Survey five-year estimates.

Universe: Population 5 years and older.

AGE COHORTS, 2000-2017

	2000 Percent	2010 Percent	2017 Percent
19 and under	25.1	23.8	21.0
20 to 34	15.9	15.2	16.0
35 to 49	25.6	21.4	18.1
50 to 64	21.1	24.6	24.3
65 and Older	12.3	14.9	20.6
Median Age*	40.8	44.7	45.9

Source: 2000 Census, 2006-2010 and 2013-2017 American Community Survey five-year estimates.

Universe: Total population.

Community Data Snapshot Time Series: Darien

EDUCATIONAL ATTAINMENT, 2000-2017

	2000 Percent	2010 Percent	2017 Percent
Less than High School Graduate	6.5	5.6	4.3
High School Graduate or Equivalency	22.4	21.0	18.7
Some College, No Degree	20.5	18.8	20.6
Associate's Degree	7.1	8.4	7.6
Bachelor's Degree	27.0	27.5	31.2
Graduate or Professional Degree	16.5	18.7	17.7

Source: 2000 Census, 2006-2010 and 2013-2017 American Community Survey five-year estimates. Universe: Population 25 years and older.

LANGUAGE SPOKEN AT HOME AND ABILITY TO SPEAK ENGLISH, 2010-2017

	2010 Percent	2017 Percent
English Only	77.3	77.9
Language other than English	22.7	22.1
Speak English less than "very well"	8.4	7.0

Source: 2006-2010 and 2013-2017 American Community Survey five-year estimates. Universe: Population 5 years and older.

LANGUAGE SPOKEN AT HOME, 2010-2017

	2010 Percent	2017 Percent
English	77.3	77.9
Spanish	3.7	3.7
Slavic Languages	5.2	3.3
Chinese	1.9	2.6
Tagalog	2.2	2.5
Arabic	0.3	0.8
Korean	0.1	0.0
Other Asian Languages	1.3	1.8
Other Indo-European Languages	7.8	7.4
Other / Unspecified Languages	0.2	0.1

Source: 2006-2010 and 2013-2017 American Community Survey five-year estimates. Universe: Population 5 years and older.

Community Data Snapshot Time Series: Darien

HOUSEHOLD SIZE, 2010-2017

	2010 Percent	2017 Percent
1 Person Household	27.0	28.4
2 People Household	32.2	36.1
3 People Household	16.9	15.6
4 or More People Household	23.9	19.8

Source: 2006-2010 and 2013-2017 American Community Survey five-year estimates. Universe: Occupied housing units.

HOUSEHOLD TYPE, 2010-2017

	2010 Percent	2017 Percent
Family	70.6	67.1
Single Parent with Child	4.9	5.5
Non-Family	29.4	32.9

Source: 2006-2010 and 2013-2017 American Community Survey five-year estimates. Universe: Occupied housing units.

HOUSEHOLD INCOME, 2010-2017

	2010 (2017 Dollars)	2017 (2017 Dollars)
Median Income	$ 85,493	$ 84,359

Source: 2006-2010 and 2013-2017 American Community Survey five-year estimates. Universe: Occupied housing units.

Community Data Snapshot Time Series: Darien

HOUSING AND TENURE, 2010-2017

	2000 Percent	2010 Percent	2017 Percent
Occupied Housing Units	97.8	97.9	96.6
Owner-Occupied*	83.9	83.3	78.9
Renter-Occupied*	13.9	14.6	17.6
Vacant Housing Units	2.2	2.1	3.4

Source: 2000 Census, 2006-2010 and 2013-2017 American Community Survey five-year estimates.

Universe: *Occupied housing units; Housing units.

HOUSING COSTS AS A PERCENTAGE OF HOUSEHOLD INCOME, 2010-2017

	2010 Percent	2017 Percent
Less than $20,000	6.4	10.0
Less than 20 percent	*0.1*	*0.1*
20 to 29 percent	*0.2*	*0.3*
30 percent or more	*6.1*	*9.7*
$20,000 to $49,999	24.0	17.6
Less than 20 percent	*3.0*	*2.0*
20 to 29 percent	*5.5*	*4.2*
30 percent or more	*15.5*	*11.4*
$50,000 to $74,999	18.5	15.9
Less than 20 percent	*7.3*	*6.3*
20 to 29 percent	*2.6*	*6.3*
30 percent or more	*8.6*	*3.3*
$75,000 or More	50.4	56.5
Less than 20 percent	*31.1*	*39.9*
20 to 29 percent	*13.0*	*12.2*
30 percent or more	*6.4*	*4.3*

Source: 2006-2010 and 2013-2017 American Community Survey five-year estimates.

Universe: Occupied housing units.

Community Data Snapshot Time Series: Darien

HOUSING TYPE, 2010-2017*

	2010 Percent	2017 Percent
Single Family, Detached	60.2	59.9
Single Family, Attached	19.2	17.2
2 Units	0.4	0.4
3 or 4 Units	2.6	2.2
5 or more Units	16.8	20.3

Source: 2006-2010 and 2013-2017 American Community Survey five-year estimates.
*Excludes mobile, boat, RV, van, etc.

Universe: Housing units.

HOUSING SIZE, 2010-2017

	2010 Percent	2017 Percent
0 to 1 Bedrooms	5.2	7.6
2 Bedrooms	27.8	24.7
3 Bedrooms	38.3	40.3
4 Bedrooms	25.2	24.1
5+ Bedrooms	3.5	3.3
Median Number of Rooms*	6.4	6.6

Source: 2006-2010 and 2013-2017 American Community Survey five-year estimates.
*Includes all rooms.

Universe: Housing units.

HOUSING AGE, 2010-2017

	2010 Percent	2017 Percent
Built 2000 or Later	4.3	5.4
Built 1970 to 1999	70.9	70.9
Built 1940 to 1969	24.0	22.3
Built Before 1940	0.8	1.4
Median Year Built	1977	1978

Source: 2006-2010 and 2013-2017 American Community Survey five-year estimates.

Universe: Housing units.

Community Data Snapshot Time Series: Darien

VEHICLES AVAILABLE, 2010-2017

	2010 Percent	2017 Percent
No Vehicle Available	2.8	3.5
1 Vehicle Available	30.2	32.6
2 Vehicles Available	43.2	43.4
3 or More Vehicles Available	23.7	20.5

Source: 2006-2010 and 2013-2017 American Community Survey five-year estimates.

Universe: Occupied housing units.

MODE OF TRAVEL TO WORK, 2010-2017

	2010 Percent	2017 Percent
Work at Home*	N/A	N/A
Drive Alone	88.0	86.4
Carpool	5.3	5.6
Transit	4.2	6.3
Walk or Bike	1.6	0.7
Other	1.0	1.0
TOTAL COMMUTERS	11,208.0	10,572.0
Mean Commute Time (minutes)	29.6	31.6

Source: 2006-2010 and 2013-2017 American Community Survey five-year estimates.
* Not included in "total commuters."

Universe: Workers 16 years and over.

EMPLOYMENT STATUS, 2010-2017

	2010 Percent	2017 Percent
In Labor Force	69.5	64.0
Employed†*	93.6	95.5
Unemployed*	6.4	4.4
Not In Labor Force	30.5	36.0

Source: 2006-2010 and 2013-2017 American Community Survey five-year estimates.
†Does not include employed population in the Armed Forces.

Universe: *In Labor Force; Population 16 years and older.

Community Data Snapshot Water Supply: Darien

WATER SUPPLY

CMAP supports an integrated approach to water resource management, and encourages communities to incorporate water supply and demand considerations into land use, transportation, and infrastructure investment decisions. Assessing demand, price, and loss trends of a community can inform decisions that strengthen regional water supply management, maintain drinking water infrastructure, and manage demand. Click here to learn more about how communities can coordinate and conserve our shared water supply resources.

WATER SOURCE AND DEMAND TRENDS OF DARIEN*

Primary Water Source: Lake Michigan**

	2003 MGD***	2013 MGD	Percent
Total Water Withdrawals****	2.00	2.20	11.90
Residential Sector	1.40	1.80	25.80
Non-Residential Sector	0.60	0.40	-34.60

Source: Analysis of Illinois Water Inventory Program water withdrawal data (2002-2013).
* Only available for municipalities with community water suppliers providing service to the majority of the community.
** The primary water source of a community is based on the source of the majority of withdrawals from all wells and intakes within the community, including community water suppliers and industrial and commercial businesses. The majority of withdrawals is calculated as an average from yearly data, given year to year fluctuations.
*** Millions of gallons per day.
**** Total includes all community water suppliers and industrial and commercial wells/intakes within a municipality; private residential wells are not included. Residential sector includes withdrawals identified as residential by community water suppliers. Non-residential sector includes withdrawals identified as non-residential by the community water suppliers and withdrawals from industrial and commercial wells/intakes.

DAILY RESIDENTIAL WATER DEMAND PER CAPITA

	Darien			CMAP Region		
	2003	2013	Percent Change	2003	2013	Percent Change
Residential* (GPCD)**	62.5	82.6	27.8	104.2	87.5	-17.4

Source: Analysis of Illinois Water Inventory Program water withdrawal data 2003-2013.
* Residential sector includes withdrawals identified as residential by community water suppliers. The prevalence of private residential wells or community water suppliers that provide water outside of the municipal boundary could lead to artificially lower or higher GPCD values respectively.
** Gallons of water per capita per day (estimated unit use). Population values used in sector totals come from the U.S. Census.

Community Data Snapshot Water Supply: Darien

WATER AND WASTEWATER PRICE TRENDS*

Real price per 1,000 gallons, in 2018 dollars	2008	2018	Percent Change	Annual Percent Change
Drinking Water	$ 4.28	$ 9.75	77.9	8.6
Sewer	$ 2.42	$ 2.93	19.2	1.9
Combined (if applicable)**	N/A	N/A	N/A	N/A

Source: Illinois-Indiana Sea Grant Water Rates Data for Northeastern Illinois, IISG19-RCE-RLA-031.
* Only available for communities with water utilities and that responded to data requests. Percent changes and 2008 prices were adjusted for inflation using the U.S. Bureau of Labor Statistic's Consumer Price Index for the Chicago-Naperville-Elgin region.
** Some utilities combine drinking water and sewer prices, rather than separating them out as two distinct rates.

WATER LOSS*

Reporting utility: Darien

	2017
Nonrevenue Water (Millions of Gallons per Day)**	0.39
Annual Cost of Nonrevenue Water ($)	$1,155,222.00
Percent of Nonrevenue Water to Water Supplied***	18.2

Source: Illinois Department of Natural Resources, Lake Michigan Allocation Program.
* Data is only regionally available for Lake Michigan permittees; water losses from other communities and industrial and commercial businesses are not reported to the state.
** Nonrevenue water is the difference between net annual pumpage (water supplied) and billed, authorized consumption. Non-revenue water includes water that is lost from the system due to underregistration of meters, systematic data handling errors, leakage anywhere within the distribution system, unauthorized consumption, or unbilled authorized consumption.
*** The threshold for permit compliance is less than 12 percent of water supplied in Water Year 2015, decreasing to no more than 10 percent by Water Year 2019 and all years thereafter. Permittees that exceed the threshold are required to submit a water system improvement plan.

Community Data Snapshot ON TO 2050 Indicators: Darien

ON TO 2050 INDICATORS

ON TO 2050 is the region's long-range comprehensive plan, adopted by CMAP in 2018. The plan includes a set of indicators for quantifying its goals and measuring implementation progress. While many of these indicators can only be measured at a regional level, several can also be tracked at a local level. These have been laid out in the table below, with comparisons to the region's current measure as well as the targets that the plan is aiming to reach by 2050. Visit cmap.illinois.gov/2050/indicators to learn more.

		Darien	CMAP Region		
		(Current)	(Current)	(Target)	Source
Plan Chapter	Indicator				
COMMUNITY	Population located in highly walkable areas	0.0%	41.5%	45.2%	CMAP, 2015
	Jobs located in highly walkable areas	0.0%	38.2%	45.2%	CMAP, 2015
PROSPERITY	Population aged 25+ with an associate's degree or higher	56.5%	45.1%	64.9%	2013-2017 ACS 5-Year
	Workforce participation rate among population aged 20-64	82.4%	80.3%	83.4%	2013-2017 ACS 5-Year
ENVIRONMENT	Population with park access of 4+ acres per 1,000 residents	39.8%	41.5%	65.0%	CMAP, 2013
	Population with park access of 10+ acres per 1,000 residents	9.8%	16.0%	40.0%	CMAP, 2013
	Impervious acres per household	0.17	0.18	0.15	USGS National Land Cover Dataset, 2011
	Daily residential water demand per capita (gallons)	82.6	87.5	65.2	Illinois Water Inventory Program, 2013
GOVERNANCE	State revenue disbursement per capita	$304.93	$286.21*	N/A	CMAP, 2018
	Is per capita disbursement at least 80% of regional median?	Yes	Yes for 74% of municipalities	Yes for 100% of municipalities	CMAP, 2018
MOBILITY	Population with at least moderately high transit availability	0.0%	53.2%	65.0%	CMAP, 2017
	Jobs with at least moderately high transit availability	0.0%	55.2%	58.0%	CMAP, 2017
	Percent of trips to work via non-SOV modes	17.3%	29.8%	37.3%	2013-2017 ACS 5-Year

*Median value of region's 284 municpalities.

For More Information

Last updated June 2019

To improve the Community Data Snapshots in the future, CMAP wants to hear from you. Please take a quick survey to describe how you use this data and what you'd like to see in next year's snapshots.

Please direct inquiries to info@cmap.illinois. To access other Community Data Snapshots for municipalities and counties in the Chicago Metropolitan Agency for Planning's seven-county northeastern Illinois region, visit http://www.cmap.illinois.gov/data/community-snapshots.

CMAP

COMMUNITY DATA SNAPSHOT
DOWNERS GROVE, MUNICIPALITY
JUNE 2019 RELEASE

About The Community Data Snapshot

The Community Data Snapshots are a series of County, Municipal, and Chicago Community Area data profiles that primarily feature data from the 2013-2017 American Community Survey (ACS) 5-Year Estimates. As noted in each profile, the data comes from multiple sources in addition to the ACS, which include U.S. Census Bureau, Illinois Environmental Protection Agency (EPA), Illinois Department of Employment Security (IDES), Illinois Department of Revenue (IDR), and the Chicago Metropolitan Agency for Planning (CMAP).

User Notes

Margin of error

ACS is a sample-based data product. Exercise caution when using data from low-population municipalities, as the margins of error are often large compared to the estimate. For more details please refer to the ACS Sample Size and Data Quality Methodology.

Regional values

Regional values are estimated by aggregating 2013-2017 ACS county level data of the seven counties that make up the CMAP region. These counties are Cook, DuPage, Kane, Kendall, Lake, McHenry, and Will.

Median values

The Census Bureau encourages users to aggregate small levels of geographies into larger areas and recalculate median values for those aggregated areas. Median values are recalculated using grouped frequency distributions for aggregated areas such as the CMAP region and CCAs.

Values for municipalities that extend outside the CMAP region

Values derived from CMAP analyses are restricted to geographies that fall within the CMAP regional boundaries. General Land Use, Equalized Assesed Value, Park Access, Water Supply, and On TO 2050 Indicator table values only represent portions of the the municipality that fall within the CMAP region.

Municipalities located in more than one county

Data is provided for the county containing the largest geographic portion of municipality.

Employment values

The Private Sector Employment table features data from the IDES Where Workers Work report. This report includes private sector employment totals for six counties within the seven-county CMAP region, excluding Kendall County.

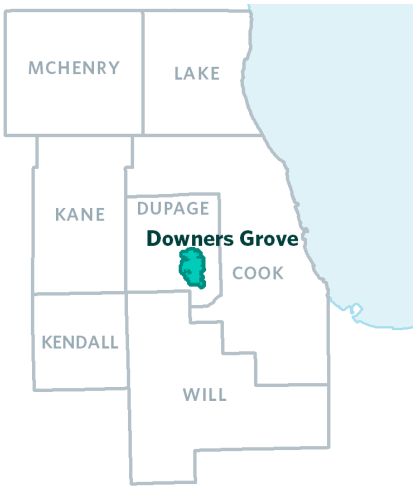

POPULATION AND HOUSEHOLD

The population and household tables include general demographic, social, and economic characteristics summarized for Downers Grove.

GENERAL POPULATION CHARACTERISTICS, 2013-2017

	Downers Grove	DuPage County	CMAP Region
Total Population	49,649	931,826	8,522,948
Total Households	20,042	340,669	3,095,093
Average Household Size	2.5	2.7	2.8
% Population Change, 2000-10	-1.8	1.4	3.5
% Population Change, 2010-17	3.8	1.6	1.1
% Population Change, 2000-17	1.9	3.1	4.6

Source: 2000 and 2010 Census, 2013-2017 American Community Survey five-year estimates.

RACE AND ETHNICITY, 2013-2017

	Downers Grove		DuPage County		CMAP Region	
	Count	Percent	Count	Percent	Count	Percent
White non-Hispanic	41,980	84.6	632,342	67.9	4,400,011	51.6
Hispanic or Latino	2,324	4.7	131,290	14.1	1,935,376	22.7
Black non-Hispanic	1,597	3.2	42,462	4.6	1,431,406	16.8
Asian non-Hispanic	3,003	6.0	105,232	11.3	586,990	6.9
All other categories	745	1.5	20,500	2.2	169,165	2.0

Source: 2013-2017 American Community Survey five-year estimates.

Universe: Total population.

AGE COHORTS, 2013-2017

	Downers Grove		DuPage County		CMAP Region	
	Count	Percent	Count	Percent	Count	Percent
19 and under	11,850	23.9	240,461	25.8	2,217,385	26.0
20 to 34	8,259	16.6	176,834	19.0	1,813,921	21.3
35 to 49	9,853	19.8	185,730	19.9	1,725,677	20.2
50 to 64	11,496	23.2	198,498	21.3	1,641,327	19.3
65 to 74	4,639	9.3	76,567	8.2	647,212	7.6
75 to 84	2,277	4.6	36,383	3.9	329,087	3.9
85 and Older	1,275	2.6	17,353	1.9	148,339	1.7
Median Age*	43.1		39.1		37.0	

Source: 2013-2017 American Community Survey five-year estimates.

Universe: Total population.

Community Data Snapshot: Downers Grove

EDUCATIONAL ATTAINMENT, 2013-2017

	Downers Grove		DuPage County		CMAP Region	
	Count	Percent	Count	Percent	Count	Percent
Less than High School Graduate	1,389	4.0	48,155	7.6	705,215	12.3
High School Graduate or Equivalency	5,647	16.1	117,126	18.5	1,324,196	23.1
Some College, No Degree	6,605	18.9	118,437	18.7	1,119,856	19.5
Associate's Degree	2,494	7.1	45,287	7.2	395,340	6.9
Bachelor's Degree	10,916	31.2	183,959	29.1	1,328,622	23.2
Graduate or Professional Degree	7,963	22.7	119,948	19.0	862,603	15.0

Source: 2013-2017 American Community Survey five-year estimates. Universe: Population 25 years and older.

NATIVITY, 2013-2017

	Downers Grove		DuPage County	CMAP Region
	Count	Percent	Percent	Percent
Native	41,481	88.4	80.0	79.7
Foreign Born	5,464	11.6	20.0	20.3

Source: 2013-2017 American Community Survey five-year estimates. Universe: Population 5 years and older.

LANGUAGE SPOKEN AT HOME AND ABILITY TO SPEAK ENGLISH, 2013-2017

	Downers Grove		DuPage County		CMAP Region	
	Count	Percent	Count	Percent	Count	Percent
English Only	41,056	87.5	643,980	73.5	5,505,064	68.9
Language other than English	5,889	12.5	232,554	26.5	2,485,504	31.1
Speak English less than "very well"	2,102	4.5	80,752	9.2	981,994	12.3

Source: 2013-2017 American Community Survey five-year estimates. Universe: Population 5 years and older.

LANGUAGE SPOKEN AT HOME, 2013-2017

	Downers Grove		DuPage County		CMAP Region	
	Count	Percent	Count	Percent	Count	Percent
English	41,056	87.5	643,980	73.5	5,505,064	68.9
Spanish	1,102	2.3	91,968	10.5	1,463,328	18.3
Slavic Languages	1,111	2.4	26,971	3.1	277,040	3.5
Chinese	334	0.7	11,487	1.3	88,225	1.1
Tagalog	224	0.5	10,303	1.2	75,330	0.9
Arabic	61	0.1	4,581	0.5	60,403	0.8
Korean	167	0.4	2,774	0.3	37,451	0.5
Other Asian Languages	553	1.2	18,463	2.1	101,327	1.3
Other Indo-European Languages	2,292	4.9	63,357	7.2	327,819	4.1
Other / Unspecified Languages	45	0.1	2,650	0.3	54,581	0.7

Source: 2013-2017 American Community Survey five-year estimates. Universe: Population 5 years and older.

Community Data Snapshot: Downers Grove

HOUSEHOLD SIZE, 2013-2017

	Downers Grove		DuPage County		CMAP Region	
	Count	Percent	Count	Percent	Count	Percent
1 Person Household	6,465	32.3	85,322	25.0	890,038	28.8
2 People Household	6,271	31.3	109,696	32.2	939,153	30.3
3 People Household	3,063	15.3	56,568	16.6	486,277	15.7
4 or More People Household	4,243	21.2	89,083	26.1	779,625	25.2

Source: 2013-2017 American Community Survey five-year estimates. Universe: Occupied housing units.

HOUSEHOLD TYPE, 2013-2017

	Downers Grove		DuPage County	CMAP Region
	Count	Percent	Percent	Percent
Family	12,865	64.2	70.1	65.2
Single Parent with Child	778	3.9	6.0	8.5
Non-Family	7,177	35.8	29.9	34.8

Source: 2013-2017 American Community Survey five-year estimates. Universe: Occupied housing units.

HOUSEHOLD INCOME, 2013-2017

	Downers Grove		DuPage County		CMAP Region	
	Count	Percent	Count	Percent	Count	Percent
Less than $25,000	2,884	14.4	39,746	11.7	578,549	18.7
$25,000 to $49,999	3,006	15.0	57,573	16.9	601,924	19.4
$50,000 to $74,999	2,909	14.5	54,164	15.9	511,185	16.5
$75,000 to $99,999	2,491	12.4	46,788	13.7	392,259	12.7
$100,000 to $149,999	3,891	19.4	65,984	19.4	499,882	16.2
$150,000 and Over	4,861	24.3	76,414	22.4	511,294	16.5
Median Income	$85,546		$84,442		$67,619	

Source: 2013-2017 American Community Survey five-year estimates. Universe: Occupied housing units.

Community Data Snapshot: Downers Grove

HOUSING AND TENURE, 2013-2017

	Downers Grove		DuPage County		CMAP Region	
	Count	Percent	Count	Percent	Count	Percent
Occupied Housing Units	20,042	94.9	340,669	95.0	3,095,093	91.3
Owner-Occupied*	15,090	71.4	249,800	69.7	1,975,418	58.2
Renter-Occupied*	4,952	23.4	90,869	25.4	1,119,675	33.0
Vacant Housing Units	1,088	5.1	17,752	5.0	296,208	8.7

Source: 2013-2017 American Community Survey five-year estimates. Universe: *Occupied housing units; Housing units.

HOUSING COSTS AS A PERCENTAGE OF HOUSEHOLD INCOME, 2013-2017*

	Downers Grove		DuPage County	CMAP Region
	Count	Percent	Percent	Percent
Less than $20,000	1,814	9.3	7.5	12.8
Less than 20 percent	*28*	*0.1*	*0.1*	*0.3*
20 to 29 percent	*309*	*1.6*	*0.4*	*0.9*
30 percent or more	*1,477*	*7.6*	*7.1*	*11.5*
$20,000 to $49,999	3,541	18.2	19.9	24.0
Less than 20 percent	*514*	*2.6*	*1.7*	*2.8*
20 to 29 percent	*675*	*3.5*	*4.0*	*5.4*
30 percent or more	*2,352*	*12.1*	*14.2*	*15.8*
$50,000 to $74,999	2,868	14.7	16.1	16.8
Less than 20 percent	*1,081*	*5.6*	*4.7*	*5.6*
20 to 29 percent	*935*	*4.8*	*5.7*	*5.8*
30 percent or more	*852*	*4.4*	*5.7*	*5.5*
$75,000 or More	11,229	57.7	56.5	46.4
Less than 20 percent	*7,766*	*39.9*	*37.0*	*30.6*
20 to 29 percent	*2,737*	*14.1*	*14.5*	*11.9*
30 percent or more	*726*	*3.7*	*5.0*	*3.9*

Source: 2013-2017 American Community Survey five-year estimates. Universe: Occupied housing units.
*Excludes households with zero or negative income and no cash rent.

HOUSING & TRANSPORTATION (H+T) COSTS, PERCENT OF INCOME PER HOUSEHOLD, 2019*

	Median-Income Household**	Moderate-Income Household***
Housing Costs	37	47
Transportation Costs	21	22
H + T Costs	58	69

Source: Location Affordability Index, U.S. Dept. of Transportation, and U.S. Dept. of Housing and Urban Development.
*The purpose of the H+T Index is to isolate the effect of location on housing and transportation costs, grouped by common demographic characteristics that form four distinct household types. The values above represent the percent of household income that an average household within each of these types in the region would spend on housing and transportation if they lived in this county. The standard threshold of affordability is equal to 30 percent for housing costs and 45 percent for housing and transportation costs combined. For more information, visit hudexchange.
**Median-Income Household assumes a household income equal to the area median, with regional average household size, and the regional average commuters per household.
***Moderate-Income Household assumes a household income of 80% of the area median with regional average household size, and the regional average commuters per household.

Community Data Snapshot: Downers Grove

HOUSING CHARACTERISTICS

The housing characteristics tables include housing unit estimates by housing type, size, and age summarized for Downers Grove.

HOUSING TYPE, 2013-2017*

	Downers Grove		DuPage County		CMAP Region	
	Count	Percent	Count	Percent	Count	Percent
Single Family, Detached	12,958	61.3	214,673	59.9	1,704,708	50.3
Single Family, Attached	1,811	8.6	43,308	12.1	251,659	7.4
2 Units	199	0.9	2,676	0.7	236,677	7.0
3 or 4 Units	272	1.3	10,871	3.0	271,850	8.0
5 or more Units	5,867	27.8	86,057	24.0	899,796	26.5

Source: 2013-2017 American Community Survey five-year estimates. Universe: Housing units.
*Excludes mobile, boat, RV, van, etc.

HOUSING SIZE, 2013-2017

	Downers Grove		DuPage County		CMAP Region	
	Count	Percent	Count	Percent	Count	Percent
0 to 1 Bedrooms	2,823	13.4	43,120	12.0	545,190	16.1
2 Bedrooms	5,299	25.1	87,532	24.4	969,876	28.6
3 Bedrooms	7,013	33.2	120,656	33.7	1,131,968	33.4
4 Bedrooms	4,805	22.7	86,490	24.1	586,905	17.3
5+ Bedrooms	1,190	5.6	20,623	5.8	157,362	4.6
Median Number of Rooms*	6.3		6.2		6.0	

Source: 2013-2017 American Community Survey five-year estimates. Universe: Housing units.
*Includes all rooms.

HOUSING AGE, 2013-2017

	Downers Grove		DuPage County		CMAP Region	
	Count	Percent	Count	Percent	Count	Percent
Built 2000 or Later	1,827	8.6	36,013	10.0	434,527	12.8
Built 1970 to 1999	9,725	46.0	206,650	57.7	1,150,207	33.9
Built 1940 to 1969	7,450	35.3	95,186	26.6	1,056,069	31.1
Built Before 1940	2,128	10.1	20,572	5.7	750,498	22.1
Median Year Built	1972		1977		1967	

Source: 2013-2017 American Community Survey five-year estimates. Universe: Housing units.

Community Data Snapshot: Downers Grove

TRANSPORTATION

The transportation tables include vehicle availability by household, mode of travel to work, and annual vehicle miles traveled for Downers Grove.

VEHICLES AVAILABLE PER HOUSEHOLD, 2013-2017

	Downers Grove		DuPage County		CMAP Region	
	Count	Percent	Count	Percent	Count	Percent
No Vehicle Available	974	4.9	13,726	4.0	393,398	12.7
1 Vehicle Available	6,965	34.8	105,231	30.9	1,107,676	35.8
2 Vehicles Available	8,945	44.6	152,975	44.9	1,098,330	35.5
3 or More Vehicles Available	3,158	15.8	68,737	20.2	495,689	16.0

Source: 2013-2017 American Community Survey five-year estimates. Universe: Occupied housing units.

MODE OF TRAVEL TO WORK, 2013-2017

	Downers Grove		DuPage County		6-County Region*	
	Count	Percent	Count	Percent	Count	Percent
Work at Home**	1,765	N/A	28,690	N/A	202,734	N/A
Drive Alone	18,548	80.7	369,778	82.3	2,840,547	72.6
Carpool	1,213	5.3	33,805	7.5	321,276	8.2
Transit	2,676	11.6	32,671	7.3	540,300	13.8
Walk or Bike	351	1.5	9,324	2.1	163,733	4.2
Other	203	0.9	3,481	0.8	48,918	1.2
TOTAL COMMUTERS	22,991	100.0	449,059	100.0	3,914,774	100.0
Mean Commute Time (minutes)	29.3		29.3		31.5	

Source: 2013-2017 American Community Survey five-year estimates. Universe: Workers 16 years and older.
* Commuter estimates not available for Kendall County.
** Not included in "total commuters."

ANNUAL VEHICLE MILES TRAVELED PER HOUSEHOLD, 2013-2017

	Downers Grove	DuPage County	CMAP Region
Average Vehicle Miles Traveled	18,623	20,878	17,165

Source: Chicago Metropolitan Agency for Planning analysis of U.S. Census Bureau, HERE, and Illinois Environmental Protection Agency (2017) data.

Community Data Snapshot: Downers Grove

EMPLOYMENT

The employment tables include general workforce characteristics for Downers Grove.

EMPLOYMENT STATUS, 2013-2017

	Downers Grove		DuPage County		CMAP Region	
	Count	Percent	Count	Percent	Count	Percent
In Labor Force	26,718	66.7	513,814	69.3	4,541,928	67.2
Employed†*	25,356	94.9	486,850	94.8	4,187,289	92.2
Unemployed*	1,362	5.1	26,614	5.2	342,324	7.5
Not In Labor Force	13,342	33.3	227,560	30.7	2,213,083	32.8

Source: 2013-2017 American Community Survey five-year estimates.
†Does not include employed population in the Armed Forces.

Universe: *In Labor Force; Population 16 years and older.

PRIVATE SECTOR EMPLOYMENT, 2017*

	Downers Grove		DuPage County		6-County Region**	
	Count	Percent	Count	Percent	Count	Percent
Private Employment	48,186	N/A	565,134	N/A	3,555,979	N/A
Job Change (2001-11)	3,122	8.1	-32,395	-6.1	-296,468	-8.5
Job Change (2011-17)	6,599	15.9	65,006	13.0	363,553	11.4
Job Change (2001-17)	9,721	25.3	32,611	6.1	67,085	1.9
Private Sector Jobs per Household	2.40		1.66		1.15	

Source: Illinois Department of Employment Security (IDES).
*Figures exclude employees not covered by unemployment insurance.
**Kendall County is not included in IDES data.

EMPLOYMENT OF DOWNERS GROVE RESIDENTS, 2015

By Industry Sector	Count	Percent
Health Care	2,854	11.9
Professional	2,710	11.3
Education	2,546	10.6
Retail Trade	2,359	9.8
Manufacturing	1,764	7.3
By Employment Location		
Chicago	4,555	19.0
Downers Grove	2,844	11.8
Naperville	1,065	4.4
Oak Brook	717	3.0
Westmont	609	2.5

EMPLOYMENT IN DOWNERS GROVE, 2015

By Industry Sector	Count	Percent
Administration	6,031	12.6
Retail Trade	5,697	11.9
Health Care	5,312	11.1
Wholesale Trade	4,642	9.7
Manufacturing	3,932	8.2
By Residence Location		
Chicago	4,716	9.9
Downers Grove	2,844	5.9
Naperville	2,230	4.7
Aurora	1,490	3.1
Bolingbrook	1,394	2.9

Source: U.S. Census Bureau, Longitudinal-Employer Household Dynamics Program (2015).

Community Data Snapshot: Downers Grove

LAND USE

The land use tables include general land use composition, park access, and Walk Score for Downers Grove. The general land use and park access table estimates were derived from the CMAP Parcel-Based Land Use Inventory.

GENERAL LAND USE, 2013

	Acres	Percent
Single-Family Residential	4,196.4	44.9
Multi-Family Residential	262.9	2.8
Commercial	910.4	9.8
Industrial	274.6	2.9
Institutional	539.6	5.8
Mixed Use	4.9	0.1
Transportation and Other	2,081.2	22.3
Agricultural	82.9	0.9
Open Space	856.4	9.2
Vacant	127.8	1.4
TOTAL	9,337.2	100.0

Source: Chicago Metropolitan Agency for Planning Parcel-Based Land Use Inventory 2013.

PARK ACCESS, 2013

	Downers Grove	DuPage County	CMAP Region
Accessible Park Acreage per 1,000 Residents*	6.1	8.3	5.6

Source: Chicago Metropolitan Agency for Planning calculations of 2013 Land Use Inventory.
*Neighborhood parks (under 35 acres) are considered accessible by residents living within 0.5 miles; community parks (35 or more acres) are considered accessible by residents living within 1 mile.

WALK SCORE, 2018

Walk Score*	44.00

*Walk Score is a number between 0 and 100 that measures the average walkability of a municipality. For more information visit walkscore.com (2018).

Community Data Snapshot: Downers Grove

REVENUE

The revenue tables include Downers Grove revenues based on sales and current land use.

GENERAL MERCHANDISE RETAIL SALES, 2017

	Downers Grove	DuPage County	CMAP Region
General Merchandise	$ 1,104,151,096	$ 17,692,751,432	$ 128,012,549,280
Total Retail Sales	$ 1,274,609,307	$ 20,964,660,017	$ 159,567,303,804
Total Sales per Capita*	$ 25,672	$ 22,498	$ 18,722

Source: Illinois Department of Revenue, 2017.
*Per capita calculations based on population from 2013-2017 ACS 5-year estimates.

EQUALIZED ASSESSED VALUE, 2017

Residential	$ 1,765,184,250
Commercial	$ 481,187,314
Industrial	$ 65,990,160
Railroad	$ 1,033,649
Farm	$ 12,181
Mineral	$ 0
TOTAL	$ 2,313,407,554

Sources: Illinois Department of Revenue 2017, Chicago Metropolitan Agency for Planning calculations of 2013 Land Use Inventory, 2013-2017 ACS 5-year estimates.

Community Data Snapshot Time Series: Downers Grove

CHANGE OVER TIME

The time series tables include comparisons of current 2013-2017 ACS estimates to historic year estimates from the 2000 Census and 2006-2010 ACS.

RACE AND ETHNICITY, 2000-2017

	2000 Percent	2010 Percent	2017 Percent
White non-Hispanic	87.8	86.5	84.6
Hispanic or Latino	3.6	4.9	4.7
Black non-Hispanic	1.9	2.7	3.2
Asian non-Hispanic	5.7	5.0	6.0
All other categories	1.1	0.9	1.5

Source: 2000 Census, 2006-2010 and 2013-2017 American Community Survey five-year estimates.

Universe: Total population.

NATIVITY, 2010-2017

	2010 Percent	2017 Percent
Native	90.3	88.4
Foreign Born	9.7	11.6

Source: 2006-2010 and 2013-2017 American Community Survey five-year estimates.

Universe: Population 5 years and older.

AGE COHORTS, 2000-2017

	2000 Percent	2010 Percent	2017 Percent
19 and under	26.7	24.9	23.9
20 to 34	16.7	16.2	16.6
35 to 49	26.1	22.5	19.8
50 to 64	16.1	21.5	23.2
65 and Older	14.3	14.9	16.5
Median Age*	39.1	41.9	43.1

Source: 2000 Census, 2006-2010 and 2013-2017 American Community Survey five-year estimates.

Universe: Total population.

Community Data Snapshot Time Series: Downers Grove

EDUCATIONAL ATTAINMENT, 2000-2017

	2000 Percent	2010 Percent	2017 Percent
Less than High School Graduate	7.0	4.5	4.0
High School Graduate or Equivalency	20.4	17.5	16.1
Some College, No Degree	20.3	20.1	18.9
Associate's Degree	6.0	7.1	7.1
Bachelor's Degree	28.3	31.2	31.2
Graduate or Professional Degree	18.1	19.5	22.7

Source: 2000 Census, 2006-2010 and 2013-2017 American Community Survey five-year estimates. Universe: Population 25 years and older.

LANGUAGE SPOKEN AT HOME AND ABILITY TO SPEAK ENGLISH, 2010-2017

	2010 Percent	2017 Percent
English Only	87.3	87.5
Language other than English	12.7	12.5
Speak English less than "very well"	4.4	4.5

Source: 2006-2010 and 2013-2017 American Community Survey five-year estimates. Universe: Population 5 years and older.

LANGUAGE SPOKEN AT HOME, 2010-2017

	2010 Percent	2017 Percent
English	87.3	87.5
Spanish	3.5	2.3
Slavic Languages	2.4	2.4
Chinese	0.9	0.7
Tagalog	0.6	0.5
Arabic	0.5	0.1
Korean	0.1	0.4
Other Asian Languages	0.7	1.2
Other Indo-European Languages	3.9	4.9
Other / Unspecified Languages	0.1	0.1

Source: 2006-2010 and 2013-2017 American Community Survey five-year estimates. Universe: Population 5 years and older.

Community Data Snapshot Time Series: Downers Grove

HOUSEHOLD SIZE, 2010-2017

	2010 Percent	2017 Percent
1 Person Household	29.0	32.3
2 People Household	31.4	31.3
3 People Household	15.1	15.3
4 or More People Household	24.5	21.2

Source: 2006-2010 and 2013-2017 American Community Survey five-year estimates. Universe: Occupied housing units.

HOUSEHOLD TYPE, 2010-2017

	2010 Percent	2017 Percent
Family	66.8	64.2
Single Parent with Child	3.9	3.9
Non-Family	33.2	35.8

Source: 2006-2010 and 2013-2017 American Community Survey five-year estimates. Universe: Occupied housing units.

HOUSEHOLD INCOME, 2010-2017

	2010 (2017 Dollars)	2017 (2017 Dollars)
Median Income	$ 88,269	$ 85,546

Source: 2006-2010 and 2013-2017 American Community Survey five-year estimates. Universe: Occupied housing units.

Community Data Snapshot Time Series: Downers Grove

HOUSING AND TENURE, 2010-2017

	2000 Percent	2010 Percent	2017 Percent
Occupied Housing Units	97.4	93.7	94.9
Owner-Occupied*	77.2	75.9	71.4
Renter-Occupied*	20.3	17.8	23.4
Vacant Housing Units	2.6	6.3	5.1

Source: 2000 Census, 2006-2010 and 2013-2017 American Community Survey five-year estimates.

Universe: *Occupied housing units; Housing units.

HOUSING COSTS AS A PERCENTAGE OF HOUSEHOLD INCOME, 2010-2017

	2010 Percent	2017 Percent
Less than $20,000	8.2	9.3
Less than 20 percent	*0.9*	*0.1*
20 to 29 percent	*1.5*	*1.6*
30 percent or more	*5.8*	*7.6*
$20,000 to $49,999	20.1	18.2
Less than 20 percent	*4.0*	*2.6*
20 to 29 percent	*5.1*	*3.5*
30 percent or more	*11.0*	*12.1*
$50,000 to $74,999	17.6	14.7
Less than 20 percent	*6.4*	*5.6*
20 to 29 percent	*4.5*	*4.8*
30 percent or more	*6.7*	*4.4*
$75,000 or More	52.8	57.7
Less than 20 percent	*30.8*	*39.9*
20 to 29 percent	*15.0*	*14.1*
30 percent or more	*7.0*	*3.7*

Source: 2006-2010 and 2013-2017 American Community Survey five-year estimates.

Universe: Occupied housing units.

Community Data Snapshot Time Series: Downers Grove

HOUSING TYPE, 2010-2017*

	2010 Percent	2017 Percent
Single Family, Detached	66.1	61.3
Single Family, Attached	7.5	8.6
2 Units	0.8	0.9
3 or 4 Units	1.3	1.3
5 or more Units	24.1	27.8

Source: 2006-2010 and 2013-2017 American Community Survey five-year estimates.
*Excludes mobile, boat, RV, van, etc.

Universe: Housing units.

HOUSING SIZE, 2010-2017

	2010 Percent	2017 Percent
0 to 1 Bedrooms	12.5	13.4
2 Bedrooms	22.2	25.1
3 Bedrooms	35.5	33.2
4 Bedrooms	25.4	22.7
5+ Bedrooms	4.2	5.6
Median Number of Rooms*	6.3	6.3

Source: 2006-2010 and 2013-2017 American Community Survey five-year estimates.
*Includes all rooms.

Universe: Housing units.

HOUSING AGE, 2010-2017

	2010 Percent	2017 Percent
Built 2000 or Later	7.8	8.6
Built 1970 to 1999	45.5	46.0
Built 1940 to 1969	35.5	35.3
Built Before 1940	11.2	10.1
Median Year Built	1971	1972

Source: 2006-2010 and 2013-2017 American Community Survey five-year estimates.

Universe: Housing units.

Community Data Snapshot Time Series: Downers Grove

VEHICLES AVAILABLE, 2010-2017

	2010 Percent	2017 Percent
No Vehicle Available	5.6	4.9
1 Vehicle Available	31.6	34.8
2 Vehicles Available	44.0	44.6
3 or More Vehicles Available	18.9	15.8

Source: 2006-2010 and 2013-2017 American Community Survey five-year estimates.

Universe: Occupied housing units.

MODE OF TRAVEL TO WORK, 2010-2017

	2010 Percent	2017 Percent
Work at Home*	N/A	N/A
Drive Alone	77.6	80.7
Carpool	6.7	5.3
Transit	11.7	11.6
Walk or Bike	3.2	1.5
Other	0.7	0.9
TOTAL COMMUTERS	22,775.0	22,991.0
Mean Commute Time (minutes)	27.7	29.3

Source: 2006-2010 and 2013-2017 American Community Survey five-year estimates.
* Not included in "total commuters."

Universe: Workers 16 years and over.

EMPLOYMENT STATUS, 2010-2017

	2010 Percent	2017 Percent
In Labor Force	67.9	66.7
Employed†*	94.5	94.9
Unemployed*	5.5	5.1
Not In Labor Force	32.1	33.3

Source: 2006-2010 and 2013-2017 American Community Survey five-year estimates.
†Does not include employed population in the Armed Forces.

Universe: *In Labor Force; Population 16 years and older.

Community Data Snapshot Water Supply: Downers Grove

WATER SUPPLY

CMAP supports an integrated approach to water resource management, and encourages communities to incorporate water supply and demand considerations into land use, transportation, and infrastructure investment decisions. Assessing demand, price, and loss trends of a community can inform decisions that strengthen regional water supply management, maintain drinking water infrastructure, and manage demand. Click here to learn more about how communities can coordinate and conserve our shared water supply resources.

WATER SOURCE AND DEMAND TRENDS OF DOWNERS GROVE*

Primary Water Source: Lake Michigan**

	2003 MGD***	2013 MGD	Percent
Total Water Withdrawals****	6.00	5.20	-14.70
Residential Sector	4.20	3.50	-16.00
Non-Residential Sector	1.80	1.60	-11.80

Source: Analysis of Illinois Water Inventory Program water withdrawal data (2002-2013).
* Only available for municipalities with community water suppliers providing service to the majority of the community.
** The primary water source of a community is based on the source of the majority of withdrawals from all wells and intakes within the community, including community water suppliers and industrial and commercial businesses. The majority of withdrawals is calculated as an average from yearly data, given year to year fluctuations.
*** Millions of gallons per day.
**** Total includes all community water suppliers and industrial and commercial wells/intakes within a municipality; private residential wells are not included. Residential sector includes withdrawals identified as residential by community water suppliers. Non-residential sector includes withdrawals identified as non-residential by the community water suppliers and withdrawals from industrial and commercial wells/intakes.

DAILY RESIDENTIAL WATER DEMAND PER CAPITA

	Downers Grove			CMAP Region		
	2003	2013	Percent Change	2003	2013	Percent Change
Residential* (GPCD)**	84.7	71.3	-17.1	104.2	87.5	-17.4

Source: Analysis of Illinois Water Inventory Program water withdrawal data 2003-2013.
* Residential sector includes withdrawals identified as residential by community water suppliers. The prevalence of private residential wells or community water suppliers that provide water outside of the municipal boundary could lead to artificially lower or higher GPCD values respectively.
** Gallons of water per capita per day (estimated unit use). Population values used in sector totals come from the U.S. Census.

Community Data Snapshot Water Supply: Downers Grove

WATER AND WASTEWATER PRICE TRENDS*

Real price per 1,000 gallons, in 2018 dollars	2008	2018	Percent Change	Annual Percent Change
Drinking Water	$ 4.07	$ 8.11	66.5	7.2
Sewer	$ 1.85	$ 1.66	-11.0	-1.1
Combined (if applicable)**	N/A	N/A	N/A	N/A

Source: Illinois-Indiana Sea Grant Water Rates Data for Northeastern Illinois, IISG19-RCE-RLA-031.
* Only available for communities with water utilities and that responded to data requests. Percent changes and 2008 prices were adjusted for inflation using the U.S. Bureau of Labor Statistic's Consumer Price Index for the Chicago-Naperville-Elgin region.
** Some utilities combine drinking water and sewer prices, rather than separating them out as two distinct rates.

WATER LOSS*

Reporting utility: Downers Grove

	2017
Nonrevenue Water (Millions of Gallons per Day)**	0.42
Annual Cost of Nonrevenue Water ($)	$679,443.00
Percent of Nonrevenue Water to Water Supplied***	8.5

Source: Illinois Department of Natural Resources, Lake Michigan Allocation Program.
* Data is only regionally available for Lake Michigan permittees; water losses from other communities and industrial and commercial businesses are not reported to the state.
** Nonrevenue water is the difference between net annual pumpage (water supplied) and billed, authorized consumption. Non-revenue water includes water that is lost from the system due to underregistration of meters, systematic data handling errors, leakage anywhere within the distribution system, unauthorized consumption, or unbilled authorized consumption.
*** The threshold for permit compliance is less than 12 percent of water supplied in Water Year 2015, decreasing to no more than 10 percent by Water Year 2019 and all years thereafter. Permittees that exceed the threshold are required to submit a water system improvement plan.

Community Data Snapshot ON TO 2050 Indicators: Downers Grove

ON TO 2050 INDICATORS

ON TO 2050 is the region's long-range comprehensive plan, adopted by CMAP in 2018. The plan includes a set of indicators for quantifying its goals and measuring implementation progress. While many of these indicators can only be measured at a regional level, several can also be tracked at a local level. These have been laid out in the table below, with comparisons to the region's current measure as well as the targets that the plan is aiming to reach by 2050. Visit cmap.illinois.gov/2050/indicators to learn more.

Plan Chapter	Indicator	Downers Grove (Current)	CMAP Region (Current)	CMAP Region (Target)	Source
COMMUNITY	Population located in highly walkable areas	2.9%	41.5%	45.2%	CMAP, 2015
	Jobs located in highly walkable areas	2.5%	38.2%	45.2%	CMAP, 2015
PROSPERITY	Population aged 25+ with an associate's degree or higher	61.0%	45.1%	64.9%	2013-2017 ACS 5-Year
	Workforce participation rate among population aged 20-64	81.8%	80.3%	83.4%	2013-2017 ACS 5-Year
ENVIRONMENT	Population with park access of 4+ acres per 1,000 residents	55.8%	41.5%	65.0%	CMAP, 2013
	Population with park access of 10+ acres per 1,000 residents	16.5%	16.0%	40.0%	CMAP, 2013
	Impervious acres per household	0.18	0.18	0.15	USGS National Land Cover Dataset, 2011
	Daily residential water demand per capita (gallons)	71.3	87.5	65.2	Illinois Water Inventory Program, 2013
GOVERNANCE	State revenue disbursement per capita	$414.97	$286.21*	N/A	CMAP, 2018
	Is per capita disbursement at least 80% of regional median?	Yes	Yes for 74% of municipalities	Yes for 100% of municipalities	CMAP, 2018
MOBILITY	Population with at least moderately high transit availability	29.9%	53.2%	65.0%	CMAP, 2017
	Jobs with at least moderately high transit availability	14.5%	55.2%	58.0%	CMAP, 2017
	Percent of trips to work via non-SOV modes	24.3%	29.8%	37.3%	2013-2017 ACS 5-Year

*Median value of region's 284 municpalities.

For More Information

Last updated June 2019

To improve the Community Data Snapshots in the future, CMAP wants to hear from you. Please take a quick survey to describe how you use this data and what you'd like to see in next year's snapshots.

Please direct inquiries to info@cmap.illinois. To access other Community Data Snapshots for municipalities and counties in the Chicago Metropolitan Agency for Planning's seven-county northeastern Illinois region, visit http://www.cmap.illinois.gov/data/community-snapshots.

CMAP

COMMUNITY DATA SNAPSHOT
ELMHURST, MUNICIPALITY
JUNE 2019 RELEASE

About The Community Data Snapshot

The Community Data Snapshots are a series of County, Municipal, and Chicago Community Area data profiles that primarily feature data from the 2013-2017 American Community Survey (ACS) 5-Year Estimates. As noted in each profile, the data comes from multiple sources in addition to the ACS, which include U.S. Census Bureau, Illinois Environmental Protection Agency (EPA), Illinois Department of Employment Security (IDES), Illinois Department of Revenue (IDR), and the Chicago Metropolitan Agency for Planning (CMAP).

User Notes

Margin of error

ACS is a sample-based data product. Exercise caution when using data from low-population municipalities, as the margins of error are often large compared to the estimate. For more details please refer to the ACS Sample Size and Data Quality Methodology.

Regional values

Regional values are estimated by aggregating 2013-2017 ACS county level data of the seven counties that make up the CMAP region. These counties are Cook, DuPage, Kane, Kendall, Lake, McHenry, and Will.

Median values

The Census Bureau encourages users to aggregate small levels of geographies into larger areas and recalculate median values for those aggregated areas. Median values are recalculated using grouped frequency distributions for aggregated areas such as the CMAP region and CCAs.

Values for municipalities that extend outside the CMAP region

Values derived from CMAP analyses are restricted to geographies that fall within the CMAP regional boundaries. General Land Use, Equalized Assesed Value, Park Access, Water Supply, and On TO 2050 Indicator table values only represent portions of the the municipality that fall within the CMAP region.

Municipalities located in more than one county

Data is provided for the county containing the largest geographic portion of municipality.

Employment values

The Private Sector Employment table features data from the IDES Where Workers Work report. This report includes private sector employment totals for six counties within the seven-county CMAP region, excluding Kendall County.

POPULATION AND HOUSEHOLD

The population and household tables include general demographic, social, and economic characteristics summarized for Elmhurst.

GENERAL POPULATION CHARACTERISTICS, 2013-2017

	Elmhurst	DuPage County	CMAP Region
Total Population	46,139	931,826	8,522,948
Total Households	16,034	340,669	3,095,093
Average Household Size	2.9	2.7	2.8
% Population Change, 2000-10	3.2	1.4	3.5
% Population Change, 2010-17	4.6	1.6	1.1
% Population Change, 2000-17	7.9	3.1	4.6

Source: 2000 and 2010 Census, 2013-2017 American Community Survey five-year estimates.

RACE AND ETHNICITY, 2013-2017

	Elmhurst		DuPage County		CMAP Region	
	Count	Percent	Count	Percent	Count	Percent
White non-Hispanic	38,240	82.9	632,342	67.9	4,400,011	51.6
Hispanic or Latino	3,773	8.2	131,290	14.1	1,935,376	22.7
Black non-Hispanic	641	1.4	42,462	4.6	1,431,406	16.8
Asian non-Hispanic	2,697	5.8	105,232	11.3	586,990	6.9
All other categories	788	1.7	20,500	2.2	169,165	2.0

Source: 2013-2017 American Community Survey five-year estimates. Universe: Total population.

AGE COHORTS, 2013-2017

	Elmhurst		DuPage County		CMAP Region	
	Count	Percent	Count	Percent	Count	Percent
19 and under	13,655	29.6	240,461	25.8	2,217,385	26.0
20 to 34	7,045	15.3	176,834	19.0	1,813,921	21.3
35 to 49	9,356	20.3	185,730	19.9	1,725,677	20.2
50 to 64	9,074	19.7	198,498	21.3	1,641,327	19.3
65 to 74	3,452	7.5	76,567	8.2	647,212	7.6
75 to 84	2,207	4.8	36,383	3.9	329,087	3.9
85 and Older	1,350	2.9	17,353	1.9	148,339	1.7
Median Age*	39.4		39.1		37.0	

Source: 2013-2017 American Community Survey five-year estimates. Universe: Total population.

Community Data Snapshot: Elmhurst

EDUCATIONAL ATTAINMENT, 2013-2017

	Elmhurst		DuPage County		CMAP Region	
	Count	Percent	Count	Percent	Count	Percent
Less than High School Graduate	1,274	4.3	48,155	7.6	705,215	12.3
High School Graduate or Equivalency	4,224	14.2	117,126	18.5	1,324,196	23.1
Some College, No Degree	5,063	17.0	118,437	18.7	1,119,856	19.5
Associate's Degree	1,724	5.8	45,287	7.2	395,340	6.9
Bachelor's Degree	9,814	33.0	183,959	29.1	1,328,622	23.2
Graduate or Professional Degree	7,654	25.7	119,948	19.0	862,603	15.0

Source: 2013-2017 American Community Survey five-year estimates. Universe: Population 25 years and older.

NATIVITY, 2013-2017

	Elmhurst		DuPage County	CMAP Region
	Count	Percent	Percent	Percent
Native	38,731	89.8	80.0	79.7
Foreign Born	4,395	10.2	20.0	20.3

Source: 2013-2017 American Community Survey five-year estimates. Universe: Population 5 years and older.

LANGUAGE SPOKEN AT HOME AND ABILITY TO SPEAK ENGLISH, 2013-2017

	Elmhurst		DuPage County		CMAP Region	
	Count	Percent	Count	Percent	Count	Percent
English Only	36,967	85.7	643,980	73.5	5,505,064	68.9
Language other than English	6,159	14.3	232,554	26.5	2,485,504	31.1
Speak English less than "very well"	1,789	4.1	80,752	9.2	981,994	12.3

Source: 2013-2017 American Community Survey five-year estimates. Universe: Population 5 years and older.

LANGUAGE SPOKEN AT HOME, 2013-2017

	Elmhurst		DuPage County		CMAP Region	
	Count	Percent	Count	Percent	Count	Percent
English	36,967	85.7	643,980	73.5	5,505,064	68.9
Spanish	2,280	5.3	91,968	10.5	1,463,328	18.3
Slavic Languages	916	2.1	26,971	3.1	277,040	3.5
Chinese	252	0.6	11,487	1.3	88,225	1.1
Tagalog	173	0.4	10,303	1.2	75,330	0.9
Arabic	97	0.2	4,581	0.5	60,403	0.8
Korean	19	0.0	2,774	0.3	37,451	0.5
Other Asian Languages	593	1.4	18,463	2.1	101,327	1.3
Other Indo-European Languages	1,728	4.0	63,357	7.2	327,819	4.1
Other / Unspecified Languages	101	0.2	2,650	0.3	54,581	0.7

Source: 2013-2017 American Community Survey five-year estimates. Universe: Population 5 years and older.

Community Data Snapshot: Elmhurst

HOUSEHOLD SIZE, 2013-2017

	Elmhurst		DuPage County		CMAP Region	
	Count	Percent	Count	Percent	Count	Percent
1 Person Household	3,859	24.1	85,322	25.0	890,038	28.8
2 People Household	4,617	28.8	109,696	32.2	939,153	30.3
3 People Household	2,634	16.4	56,568	16.6	486,277	15.7
4 or More People Household	4,924	30.7	89,083	26.1	779,625	25.2

Source: 2013-2017 American Community Survey five-year estimates. Universe: Occupied housing units.

HOUSEHOLD TYPE, 2013-2017

	Elmhurst		DuPage County	CMAP Region
	Count	Percent	Percent	Percent
Family	11,710	73.0	70.1	65.2
Single Parent with Child	764	4.8	6.0	8.5
Non-Family	4,324	27.0	29.9	34.8

Source: 2013-2017 American Community Survey five-year estimates. Universe: Occupied housing units.

HOUSEHOLD INCOME, 2013-2017

	Elmhurst		DuPage County		CMAP Region	
	Count	Percent	Count	Percent	Count	Percent
Less than $25,000	1,436	9.0	39,746	11.7	578,549	18.7
$25,000 to $49,999	2,272	14.2	57,573	16.9	601,924	19.4
$50,000 to $74,999	2,071	12.9	54,164	15.9	511,185	16.5
$75,000 to $99,999	1,935	12.1	46,788	13.7	392,259	12.7
$100,000 to $149,999	2,986	18.6	65,984	19.4	499,882	16.2
$150,000 and Over	5,334	33.3	76,414	22.4	511,294	16.5
Median Income	$104,222		$84,442		$67,619	

Source: 2013-2017 American Community Survey five-year estimates. Universe: Occupied housing units.

Community Data Snapshot: Elmhurst

HOUSING AND TENURE, 2013-2017

	Elmhurst		DuPage County		CMAP Region	
	Count	Percent	Count	Percent	Count	Percent
Occupied Housing Units	16,034	95.0	340,669	95.0	3,095,093	91.3
Owner-Occupied*	12,864	76.2	249,800	69.7	1,975,418	58.2
Renter-Occupied*	3,170	18.8	90,869	25.4	1,119,675	33.0
Vacant Housing Units	851	5.0	17,752	5.0	296,208	8.7

Source: 2013-2017 American Community Survey five-year estimates.

Universe: *Occupied housing units; Housing units.

HOUSING COSTS AS A PERCENTAGE OF HOUSEHOLD INCOME, 2013-2017*

	Elmhurst		DuPage County	CMAP Region
	Count	Percent	Percent	Percent
Less than $20,000	900	5.7	7.5	12.8
Less than 20 percent	*19*	*0.1*	*0.1*	*0.3*
20 to 29 percent	*55*	*0.4*	*0.4*	*0.9*
30 percent or more	*826*	*5.3*	*7.1*	*11.5*
$20,000 to $49,999	2,540	16.2	19.9	24.0
Less than 20 percent	*240*	*1.5*	*1.7*	*2.8*
20 to 29 percent	*578*	*3.7*	*4.0*	*5.4*
30 percent or more	*1,722*	*11.0*	*14.2*	*15.8*
$50,000 to $74,999	1,979	12.6	16.1	16.8
Less than 20 percent	*685*	*4.4*	*4.7*	*5.6*
20 to 29 percent	*504*	*3.2*	*5.7*	*5.8*
30 percent or more	*790*	*5.0*	*5.7*	*5.5*
$75,000 or More	10,248	65.4	56.5	46.4
Less than 20 percent	*6,602*	*42.1*	*37.0*	*30.6*
20 to 29 percent	*2,670*	*17.0*	*14.5*	*11.9*
30 percent or more	*976*	*6.2*	*5.0*	*3.9*

Source: 2013-2017 American Community Survey five-year estimates.
*Excludes households with zero or negative income and no cash rent.

Universe: Occupied housing units.

HOUSING & TRANSPORTATION (H+T) COSTS, PERCENT OF INCOME PER HOUSEHOLD, 2019*

	Median-Income Household**	Moderate-Income Household***
Housing Costs	45	57
Transportation Costs	21	23
H + T Costs	67	80

Source: Location Affordability Index, U.S. Dept. of Transportation, and U.S. Dept. of Housing and Urban Development.
*The purpose of the H+T Index is to isolate the effect of location on housing and transportation costs, grouped by common demographic characteristics that form four distinct household types. The values above represent the percent of household income that an average household within each of these types in the region would spend on housing and transportation if they lived in this county. The standard threshold of affordability is equal to 30 percent for housing costs and 45 percent for housing and transportation costs combined. For more information, visit hudexchange.
**Median-Income Household assumes a household income equal to the area median, with regional average household size, and the regional average commuters per household.
***Moderate-Income Household assumes a household income of 80% of the area median with regional average household size, and the regional average commuters per household.

Community Data Snapshot: Elmhurst

HOUSING CHARACTERISTICS

The housing characteristics tables include housing unit estimates by housing type, size, and age summarized for Elmhurst.

HOUSING TYPE, 2013-2017*

	Elmhurst		DuPage County		CMAP Region	
	Count	Percent	Count	Percent	Count	Percent
Single Family, Detached	13,011	77.1	214,673	59.9	1,704,708	50.3
Single Family, Attached	705	4.2	43,308	12.1	251,659	7.4
2 Units	187	1.1	2,676	0.7	236,677	7.0
3 or 4 Units	118	0.7	10,871	3.0	271,850	8.0
5 or more Units	2,856	16.9	86,057	24.0	899,796	26.5

Source: 2013-2017 American Community Survey five-year estimates. Universe: Housing units.
*Excludes mobile, boat, RV, van, etc.

HOUSING SIZE, 2013-2017

	Elmhurst		DuPage County		CMAP Region	
	Count	Percent	Count	Percent	Count	Percent
0 to 1 Bedrooms	1,613	9.6	43,120	12.0	545,190	16.1
2 Bedrooms	2,785	16.5	87,532	24.4	969,876	28.6
3 Bedrooms	6,153	36.4	120,656	33.7	1,131,968	33.4
4 Bedrooms	4,760	28.2	86,490	24.1	586,905	17.3
5+ Bedrooms	1,574	9.3	20,623	5.8	157,362	4.6
Median Number of Rooms*	6.8		6.2		6.0	

Source: 2013-2017 American Community Survey five-year estimates. Universe: Housing units.
*Includes all rooms.

HOUSING AGE, 2013-2017

	Elmhurst		DuPage County		CMAP Region	
	Count	Percent	Count	Percent	Count	Percent
Built 2000 or Later	2,854	16.9	36,013	10.0	434,527	12.8
Built 1970 to 1999	3,338	19.8	206,650	57.7	1,150,207	33.9
Built 1940 to 1969	7,847	46.5	95,186	26.6	1,056,069	31.1
Built Before 1940	2,846	16.9	20,572	5.7	750,498	22.1
Median Year Built	1960		1977		1967	

Source: 2013-2017 American Community Survey five-year estimates. Universe: Housing units.

Community Data Snapshot: Elmhurst

TRANSPORTATION

The transportation tables include vehicle availability by household, mode of travel to work, and annual vehicle miles traveled for Elmhurst.

VEHICLES AVAILABLE PER HOUSEHOLD, 2013-2017

	Elmhurst		DuPage County		CMAP Region	
	Count	Percent	Count	Percent	Count	Percent
No Vehicle Available	650	4.1	13,726	4.0	393,398	12.7
1 Vehicle Available	4,685	29.2	105,231	30.9	1,107,676	35.8
2 Vehicles Available	7,595	47.4	152,975	44.9	1,098,330	35.5
3 or More Vehicles Available	3,104	19.4	68,737	20.2	495,689	16.0

Source: 2013-2017 American Community Survey five-year estimates. Universe: Occupied housing units.

MODE OF TRAVEL TO WORK, 2013-2017

	Elmhurst		DuPage County		6-County Region*	
	Count	Percent	Count	Percent	Count	Percent
Work at Home**	1,381	N/A	28,690	N/A	202,734	N/A
Drive Alone	16,141	77.9	369,778	82.3	2,840,547	72.6
Carpool	1,197	5.8	33,805	7.5	321,276	8.2
Transit	2,520	12.2	32,671	7.3	540,300	13.8
Walk or Bike	737	3.6	9,324	2.1	163,733	4.2
Other	134	0.6	3,481	0.8	48,918	1.2
TOTAL COMMUTERS	20,729	100.0	449,059	100.0	3,914,774	100.0
Mean Commute Time (minutes)	N/A		29.3		31.5	

Source: 2013-2017 American Community Survey five-year estimates. Universe: Workers 16 years and older.
* Commuter estimates not available for Kendall County.
** Not included in "total commuters."

ANNUAL VEHICLE MILES TRAVELED PER HOUSEHOLD, 2013-2017

	Elmhurst	DuPage County	CMAP Region
Average Vehicle Miles Traveled	20,948	20,878	17,165

Source: Chicago Metropolitan Agency for Planning analysis of U.S. Census Bureau, HERE, and Illinois Environmental Protection Agency (2017) data.

Community Data Snapshot: Elmhurst

EMPLOYMENT

The employment tables include general workforce characteristics for Elmhurst.

EMPLOYMENT STATUS, 2013-2017

	Elmhurst		DuPage County		CMAP Region	
	Count	Percent	Count	Percent	Count	Percent
In Labor Force	23,479	66.8	513,814	69.3	4,541,928	67.2
Employed†*	22,426	95.5	486,850	94.8	4,187,289	92.2
Unemployed*	1,053	4.5	26,614	5.2	342,324	7.5
Not In Labor Force	11,680	33.2	227,560	30.7	2,213,083	32.8

Source: 2013-2017 American Community Survey five-year estimates.
†Does not include employed population in the Armed Forces.

Universe: *In Labor Force; Population 16 years and older.

PRIVATE SECTOR EMPLOYMENT, 2017*

	Elmhurst		DuPage County		6-County Region**	
	Count	Percent	Count	Percent	Count	Percent
Private Employment	29,482	N/A	565,134	N/A	3,555,979	N/A
Job Change (2001-11)	-3,316	-10.9	-32,395	-6.1	-296,468	-8.5
Job Change (2011-17)	2,492	9.2	65,006	13.0	363,553	11.4
Job Change (2001-17)	-824	-2.7	32,611	6.1	67,085	1.9
Private Sector Jobs per Household	1.84		1.66		1.15	

Source: Illinois Department of Employment Security (IDES).
*Figures exclude employees not covered by unemployment insurance.
**Kendall County is not included in IDES data.

EMPLOYMENT OF ELMHURST RESIDENTS, 2015

By Industry Sector	Count	Percent
Health Care	2,291	11.8
Education	2,026	10.4
Professional	1,868	9.6
Retail Trade	1,794	9.2
Manufacturing	1,576	8.1
By Employment Location		
Chicago	3,539	18.2
Elmhurst	2,505	12.9
Oak Brook	784	4.0
Downers Grove	510	2.6
Schaumburg	467	2.4

EMPLOYMENT IN ELMHURST, 2015

By Industry Sector	Count	Percent
Health Care	6,654	22.5
Wholesale Trade	3,724	12.6
Education	2,352	8.0
Retail Trade	2,147	7.3
Construction	2,142	7.2
By Residence Location		
Chicago	4,292	14.5
Elmhurst	2,505	8.5
Lombard	764	2.6
Naperville	586	2.0
Villa Park	512	1.7

Source: U.S. Census Bureau, Longitudinal-Employer Household Dynamics Program (2015).

Community Data Snapshot: Elmhurst

LAND USE

The land use tables include general land use composition, park access, and Walk Score for Elmhurst. The general land use and park access table estimates were derived from the CMAP Parcel-Based Land Use Inventory.

GENERAL LAND USE, 2013

	Acres	Percent
Single-Family Residential	2,717.7	41.2
Multi-Family Residential	111.4	1.7
Commercial	361.6	5.5
Industrial	517.3	7.8
Institutional	606.0	9.2
Mixed Use	0.6	0.0
Transportation and Other	1,827.1	27.7
Agricultural	N/A	N/A
Open Space	408.5	6.2
Vacant	50.8	0.8
TOTAL	6,600.9	100.0

Source: Chicago Metropolitan Agency for Planning Parcel-Based Land Use Inventory 2013.

PARK ACCESS, 2013

	Elmhurst	DuPage County	CMAP Region
Accessible Park Acreage per 1,000 Residents*	8.0	8.3	5.6

Source: Chicago Metropolitan Agency for Planning calculations of 2013 Land Use Inventory.
*Neighborhood parks (under 35 acres) are considered accessible by residents living within 0.5 miles; community parks (35 or more acres) are considered accessible by residents living within 1 mile.

WALK SCORE, 2018

Walk Score*	49.00

*Walk Score is a number between 0 and 100 that measures the average walkability of a municipality. For more information visit walkscore.com (2018).

Community Data Snapshot: Elmhurst

REVENUE

The revenue tables include Elmhurst revenues based on sales and current land use.

GENERAL MERCHANDISE RETAIL SALES, 2017

	Elmhurst	DuPage County	CMAP Region
General Merchandise	$ 1,086,374,452	$ 17,692,751,432	$ 128,012,549,280
Total Retail Sales	$ 1,269,142,242	$ 20,964,660,017	$ 159,567,303,804
Total Sales per Capita*	$ 27,507	$ 22,498	$ 18,722

Source: Illinois Department of Revenue, 2017.
*Per capita calculations based on population from 2013-2017 ACS 5-year estimates.

EQUALIZED ASSESSED VALUE, 2017

Residential	$ 1,902,526,799
Commercial	$ 172,841,667
Industrial	$ 130,587,708
Railroad	$ 2,216,960
Farm	$ 0
Mineral	$ 0
TOTAL	$ 2,208,173,134

Sources: Illinois Department of Revenue 2017, Chicago Metropolitan Agency for Planning calculations of 2013 Land Use Inventory, 2013-2017 ACS 5-year estimates.

Community Data Snapshot Time Series: Elmhurst

CHANGE OVER TIME

The time series tables include comparisons of current 2013-2017 ACS estimates to historic year estimates from the 2000 Census and 2006-2010 ACS.

RACE AND ETHNICITY, 2000-2017

	2000 Percent	2010 Percent	2017 Percent
White non-Hispanic	90.5	85.6	82.9
Hispanic or Latino	4.0	5.7	8.2
Black non-Hispanic	0.9	1.6	1.4
Asian non-Hispanic	3.7	5.4	5.8
All other categories	0.9	1.7	1.7

Source: 2000 Census, 2006-2010 and 2013-2017 American Community Survey five-year estimates.

Universe: Total population.

NATIVITY, 2010-2017

	2010 Percent	2017 Percent
Native	88.7	89.8
Foreign Born	11.3	10.2

Source: 2006-2010 and 2013-2017 American Community Survey five-year estimates.

Universe: Population 5 years and older.

AGE COHORTS, 2000-2017

	2000 Percent	2010 Percent	2017 Percent
19 and under	27.8	30.6	29.6
20 to 34	16.0	13.6	15.3
35 to 49	24.8	23.3	20.3
50 to 64	15.5	17.0	19.7
65 and Older	16.0	15.5	15.2
Median Age*	38.7	39.6	39.4

Source: 2000 Census, 2006-2010 and 2013-2017 American Community Survey five-year estimates.

Universe: Total population.

Community Data Snapshot Time Series: Elmhurst

EDUCATIONAL ATTAINMENT, 2000-2017

	2000 Percent	2010 Percent	2017 Percent
Less than High School Graduate	8.6	6.1	4.3
High School Graduate or Equivalency	20.4	17.5	14.2
Some College, No Degree	20.1	18.0	17.0
Associate's Degree	5.8	5.9	5.8
Bachelor's Degree	27.9	32.0	33.0
Graduate or Professional Degree	17.2	20.5	25.7

Source: 2000 Census, 2006-2010 and 2013-2017 American Community Survey five-year estimates. Universe: Population 25 years and older.

LANGUAGE SPOKEN AT HOME AND ABILITY TO SPEAK ENGLISH, 2010-2017

	2010 Percent	2017 Percent
English Only	84.9	85.7
Language other than English	15.1	14.3
Speak English less than "very well"	4.1	4.1

Source: 2006-2010 and 2013-2017 American Community Survey five-year estimates. Universe: Population 5 years and older.

LANGUAGE SPOKEN AT HOME, 2010-2017

	2010 Percent	2017 Percent
English	84.9	85.7
Spanish	3.8	5.3
Slavic Languages	2.5	2.1
Chinese	0.5	0.6
Tagalog	0.7	0.4
Arabic	0.4	0.2
Korean	0.0	0.0
Other Asian Languages	1.6	1.4
Other Indo-European Languages	5.7	4.0
Other / Unspecified Languages	0.0	0.2

Source: 2006-2010 and 2013-2017 American Community Survey five-year estimates. Universe: Population 5 years and older.

Community Data Snapshot Time Series: Elmhurst

HOUSEHOLD SIZE, 2010-2017

	2010 Percent	2017 Percent
1 Person Household	24.9	24.1
2 People Household	28.9	28.8
3 People Household	15.4	16.4
4 or More People Household	30.8	30.7

Source: 2006-2010 and 2013-2017 American Community Survey five-year estimates. Universe: Occupied housing units.

HOUSEHOLD TYPE, 2010-2017

	2010 Percent	2017 Percent
Family	71.3	73.0
Single Parent with Child	5.2	4.8
Non-Family	28.7	27.0

Source: 2006-2010 and 2013-2017 American Community Survey five-year estimates. Universe: Occupied housing units.

HOUSEHOLD INCOME, 2010-2017

	2010 (2017 Dollars)	2017 (2017 Dollars)
Median Income	$ 95,888	$ 104,222

Source: 2006-2010 and 2013-2017 American Community Survey five-year estimates. Universe: Occupied housing units.

Community Data Snapshot Time Series: Elmhurst

HOUSING AND TENURE, 2010-2017

	2000 Percent	2010 Percent	2017 Percent
Occupied Housing Units	96.8	95.2	95.0
Owner-Occupied*	80.6	77.4	76.2
Renter-Occupied*	16.2	17.8	18.8
Vacant Housing Units	3.2	4.8	5.0

Source: 2000 Census, 2006-2010 and 2013-2017 American Community Survey five-year estimates.

Universe: *Occupied housing units; Housing units.

HOUSING COSTS AS A PERCENTAGE OF HOUSEHOLD INCOME, 2010-2017

	2010 Percent	2017 Percent
Less than $20,000	6.9	5.7
Less than 20 percent	*0.5*	*0.1*
20 to 29 percent	*0.6*	*0.4*
30 percent or more	*5.8*	*5.3*
$20,000 to $49,999	21.3	16.2
Less than 20 percent	*3.8*	*1.5*
20 to 29 percent	*4.0*	*3.7*
30 percent or more	*13.5*	*11.0*
$50,000 to $74,999	15.4	12.6
Less than 20 percent	*5.8*	*4.4*
20 to 29 percent	*2.8*	*3.2*
30 percent or more	*6.8*	*5.0*
$75,000 or More	54.9	65.4
Less than 20 percent	*32.9*	*42.1*
20 to 29 percent	*13.8*	*17.0*
30 percent or more	*8.3*	*6.2*

Source: 2006-2010 and 2013-2017 American Community Survey five-year estimates.

Universe: Occupied housing units.

Community Data Snapshot Time Series: Elmhurst

HOUSING TYPE, 2010-2017*

	2010 Percent	2017 Percent
Single Family, Detached	76.1	77.1
Single Family, Attached	3.0	4.2
2 Units	1.1	1.1
3 or 4 Units	0.8	0.7
5 or more Units	19.0	16.9

Source: 2006-2010 and 2013-2017 American Community Survey five-year estimates.
*Excludes mobile, boat, RV, van, etc.

Universe: Housing units.

HOUSING SIZE, 2010-2017

	2010 Percent	2017 Percent
0 to 1 Bedrooms	10.6	9.6
2 Bedrooms	18.8	16.5
3 Bedrooms	40.2	36.4
4 Bedrooms	22.7	28.2
5+ Bedrooms	7.7	9.3
Median Number of Rooms*	6.4	6.8

Source: 2006-2010 and 2013-2017 American Community Survey five-year estimates.
*Includes all rooms.

Universe: Housing units.

HOUSING AGE, 2010-2017

	2010 Percent	2017 Percent
Built 2000 or Later	11.0	16.9
Built 1970 to 1999	23.1	19.8
Built 1940 to 1969	49.0	46.5
Built Before 1940	17.0	16.9
Median Year Built	1959	1960

Source: 2006-2010 and 2013-2017 American Community Survey five-year estimates.

Universe: Housing units.

Community Data Snapshot Time Series: Elmhurst

VEHICLES AVAILABLE, 2010-2017

	2010 Percent	2017 Percent
No Vehicle Available	5.5	4.1
1 Vehicle Available	29.1	29.2
2 Vehicles Available	46.6	47.4
3 or More Vehicles Available	18.8	19.4

Source: 2006-2010 and 2013-2017 American Community Survey five-year estimates.

Universe: Occupied housing units.

MODE OF TRAVEL TO WORK, 2010-2017

	2010 Percent	2017 Percent
Work at Home*	N/A	N/A
Drive Alone	81.3	77.9
Carpool	5.8	5.8
Transit	9.1	12.2
Walk or Bike	3.2	3.6
Other	0.5	0.6
TOTAL COMMUTERS	19,012.0	20,729.0
Mean Commute Time (minutes)	27.1	N/A

Source: 2006-2010 and 2013-2017 American Community Survey five-year estimates.
* Not included in "total commuters."

Universe: Workers 16 years and over.

EMPLOYMENT STATUS, 2010-2017

	2010 Percent	2017 Percent
In Labor Force	65.5	66.8
Employed†*	94.6	95.5
Unemployed*	5.4	4.5
Not In Labor Force	34.5	33.2

Source: 2006-2010 and 2013-2017 American Community Survey five-year estimates.
†Does not include employed population in the Armed Forces.

Universe: *In Labor Force; Population 16 years and older.

Community Data Snapshot Water Supply: Elmhurst

WATER SUPPLY

CMAP supports an integrated approach to water resource management, and encourages communities to incorporate water supply and demand considerations into land use, transportation, and infrastructure investment decisions. Assessing demand, price, and loss trends of a community can inform decisions that strengthen regional water supply management, maintain drinking water infrastructure, and manage demand. Click here to learn more about how communities can coordinate and conserve our shared water supply resources.

WATER SOURCE AND DEMAND TRENDS OF ELMHURST*

Primary Water Source: Lake Michigan**

	2003 MGD***	2013 MGD	Percent
Total Water Withdrawals****	4.60	4.00	-13.90
Residential Sector	3.20	2.80	-13.90
Non-Residential Sector	1.40	1.20	-13.90

Source: Analysis of Illinois Water Inventory Program water withdrawal data (2002-2013).
* Only available for municipalities with community water suppliers providing service to the majority of the community.
** The primary water source of a community is based on the source of the majority of withdrawals from all wells and intakes within the community, including community water suppliers and industrial and commercial businesses. The majority of withdrawals is calculated as an average from yearly data, given year to year fluctuations.
*** Millions of gallons per day.
**** Total includes all community water suppliers and industrial and commercial wells/intakes within a municipality; private residential wells are not included. Residential sector includes withdrawals identified as residential by community water suppliers. Non-residential sector includes withdrawals identified as non-residential by the community water suppliers and withdrawals from industrial and commercial wells/intakes.

DAILY RESIDENTIAL WATER DEMAND PER CAPITA

	Elmhurst			CMAP Region		
	2003	2013	Percent Change	2003	2013	Percent Change
Residential* (GPCD)**	73.1	60.9	-18.3	104.2	87.5	-17.4

Source: Analysis of Illinois Water Inventory Program water withdrawal data 2003-2013.
* Residential sector includes withdrawals identified as residential by community water suppliers. The prevalence of private residential wells or community water suppliers that provide water outside of the municipal boundary could lead to artificially lower or higher GPCD values respectively.
** Gallons of water per capita per day (estimated unit use). Population values used in sector totals come from the U.S. Census.

Community Data Snapshot Water Supply: Elmhurst

WATER AND WASTEWATER PRICE TRENDS*

Real price per 1,000 gallons, in 2018 dollars	2008	2018	Percent Change	Annual Percent Change
Drinking Water	$ 4.49	$ 10.58	80.9	9.0
Sewer	$ 4.15	$ 6.96	50.6	5.3
Combined (if applicable)**	N/A	N/A	N/A	N/A

Source: Illinois-Indiana Sea Grant Water Rates Data for Northeastern Illinois, IISG19-RCE-RLA-031.
* Only available for communities with water utilities and that responded to data requests. Percent changes and 2008 prices were adjusted for inflation using the U.S. Bureau of Labor Statistic's Consumer Price Index for the Chicago-Naperville-Elgin region.
** Some utilities combine drinking water and sewer prices, rather than separating them out as two distinct rates.

WATER LOSS*

Reporting utility: Elmhurst

	2017
Nonrevenue Water (Millions of Gallons per Day)**	1.08
Annual Cost of Nonrevenue Water ($)	$2,900,515.00
Percent of Nonrevenue Water to Water Supplied***	25.5

Source: Illinois Department of Natural Resources, Lake Michigan Allocation Program.
* Data is only regionally available for Lake Michigan permittees; water losses from other communities and industrial and commercial businesses are not reported to the state.
** Nonrevenue water is the difference between net annual pumpage (water supplied) and billed, authorized consumption. Non-revenue water includes water that is lost from the system due to underregistration of meters, systematic data handling errors, leakage anywhere within the distribution system, unauthorized consumption, or unbilled authorized consumption.
*** The threshold for permit compliance is less than 12 percent of water supplied in Water Year 2015, decreasing to no more than 10 percent by Water Year 2019 and all years thereafter. Permittees that exceed the threshold are required to submit a water system improvement plan.

Community Data Snapshot ON TO 2050 Indicators: Elmhurst

ON TO 2050 INDICATORS

ON TO 2050 is the region's long-range comprehensive plan, adopted by CMAP in 2018. The plan includes a set of indicators for quantifying its goals and measuring implementation progress. While many of these indicators can only be measured at a regional level, several can also be tracked at a local level. These have been laid out in the table below, with comparisons to the region's current measure as well as the targets that the plan is aiming to reach by 2050. Visit cmap.illinois.gov/2050/indicators to learn more.

Plan Chapter	Indicator	Elmhurst (Current)	CMAP Region (Current)	CMAP Region (Target)	Source
COMMUNITY	Population located in highly walkable areas	8.2%	41.5%	45.2%	CMAP, 2015
	Jobs located in highly walkable areas	2.6%	38.2%	45.2%	CMAP, 2015
PROSPERITY	Population aged 25+ with an associate's degree or higher	64.5%	45.1%	64.9%	2013-2017 ACS 5-Year
	Workforce participation rate among population aged 20-64	83.6%	80.3%	83.4%	2013-2017 ACS 5-Year
ENVIRONMENT	Population with park access of 4+ acres per 1,000 residents	82.5%	41.5%	65.0%	CMAP, 2013
	Population with park access of 10+ acres per 1,000 residents	29.4%	16.0%	40.0%	CMAP, 2013
	Impervious acres per household	0.19	0.18	0.15	USGS National Land Cover Dataset, 2011
	Daily residential water demand per capita (gallons)	60.9	87.5	65.2	Illinois Water Inventory Program, 2013
GOVERNANCE	State revenue disbursement per capita	$426.86	$286.21*	N/A	CMAP, 2018
	Is per capita disbursement at least 80% of regional median?	Yes	Yes for 74% of municipalities	Yes for 100% of municipalities	CMAP, 2018
MOBILITY	Population with at least moderately high transit availability	52.9%	53.2%	65.0%	CMAP, 2017
	Jobs with at least moderately high transit availability	48.1%	55.2%	58.0%	CMAP, 2017
	Percent of trips to work via non-SOV modes	26.4%	29.8%	37.3%	2013-2017 ACS 5-Year

*Median value of region's 284 municpalities.

For More Information

Last updated June 2019

To improve the Community Data Snapshots in the future, CMAP wants to hear from you. Please take a quick survey to describe how you use this data and what you'd like to see in next year's snapshots.

Please direct inquiries to info@cmap.illinois. To access other Community Data Snapshots for municipalities and counties in the Chicago Metropolitan Agency for Planning's seven-county northeastern Illinois region, visit http://www.cmap.illinois.gov/data/community-snapshots.

CMAP

COMMUNITY DATA SNAPSHOT
GLEN ELLYN, MUNICIPALITY
JUNE 2019 RELEASE

About The Community Data Snapshot

The Community Data Snapshots are a series of County, Municipal, and Chicago Community Area data profiles that primarily feature data from the 2013-2017 American Community Survey (ACS) 5-Year Estimates. As noted in each profile, the data comes from multiple sources in addition to the ACS, which include U.S. Census Bureau, Illinois Environmental Protection Agency (EPA), Illinois Department of Employment Security (IDES), Illinois Department of Revenue (IDR), and the Chicago Metropolitan Agency for Planning (CMAP).

User Notes

Margin of error

ACS is a sample-based data product. Exercise caution when using data from low-population municipalities, as the margins of error are often large compared to the estimate. For more details please refer to the ACS Sample Size and Data Quality Methodology.

Regional values

Regional values are estimated by aggregating 2013-2017 ACS county level data of the seven counties that make up the CMAP region. These counties are Cook, DuPage, Kane, Kendall, Lake, McHenry, and Will.

Median values

The Census Bureau encourages users to aggregate small levels of geographies into larger areas and recalculate median values for those aggregated areas. Median values are recalculated using grouped frequency distributions for aggregated areas such as the CMAP region and CCAs.

Values for municipalities that extend outside the CMAP region

Values derived from CMAP analyses are restricted to geographies that fall within the CMAP regional boundaries. General Land Use, Equalized Assesed Value, Park Access, Water Supply, and On TO 2050 Indicator table values only represent portions of the the municipality that fall within the CMAP region.

Municipalities located in more than one county

Data is provided for the county containing the largest geographic portion of municipality.

Employment values

The Private Sector Employment table features data from the IDES Where Workers Work report. This report includes private sector employment totals for six counties within the seven-county CMAP region, excluding Kendall County.

POPULATION AND HOUSEHOLD

The population and household tables include general demographic, social, and economic characteristics summarized for Glen Ellyn.

GENERAL POPULATION CHARACTERISTICS, 2013-2017

	Glen Ellyn	DuPage County	CMAP Region
Total Population	27,983	931,826	8,522,948
Total Households	10,458	340,669	3,095,093
Average Household Size	2.7	2.7	2.8
% Population Change, 2000-10	1.7	1.4	3.5
% Population Change, 2010-17	1.9	1.6	1.1
% Population Change, 2000-17	3.6	3.1	4.6

Source: 2000 and 2010 Census, 2013-2017 American Community Survey five-year estimates.

RACE AND ETHNICITY, 2013-2017

	Glen Ellyn		DuPage County		CMAP Region	
	Count	Percent	Count	Percent	Count	Percent
White non-Hispanic	22,612	80.8	632,342	67.9	4,400,011	51.6
Hispanic or Latino	1,582	5.7	131,290	14.1	1,935,376	22.7
Black non-Hispanic	816	2.9	42,462	4.6	1,431,406	16.8
Asian non-Hispanic	2,429	8.7	105,232	11.3	586,990	6.9
All other categories	544	1.9	20,500	2.2	169,165	2.0

Source: 2013-2017 American Community Survey five-year estimates. Universe: Total population.

AGE COHORTS, 2013-2017

	Glen Ellyn		DuPage County		CMAP Region	
	Count	Percent	Count	Percent	Count	Percent
19 and under	8,117	29.0	240,461	25.8	2,217,385	26.0
20 to 34	4,319	15.4	176,834	19.0	1,813,921	21.3
35 to 49	5,554	19.8	185,730	19.9	1,725,677	20.2
50 to 64	5,849	20.9	198,498	21.3	1,641,327	19.3
65 to 74	2,336	8.3	76,567	8.2	647,212	7.6
75 to 84	1,199	4.3	36,383	3.9	329,087	3.9
85 and Older	609	2.2	17,353	1.9	148,339	1.7
Median Age*	39.1		39.1		37.0	

Source: 2013-2017 American Community Survey five-year estimates. Universe: Total population.

Community Data Snapshot: Glen Ellyn

EDUCATIONAL ATTAINMENT, 2013-2017

	Glen Ellyn		DuPage County		CMAP Region	
	Count	Percent	Count	Percent	Count	Percent
Less than High School Graduate	803	4.4	48,155	7.6	705,215	12.3
High School Graduate or Equivalency	1,847	10.0	117,126	18.5	1,324,196	23.1
Some College, No Degree	2,651	14.4	118,437	18.7	1,119,856	19.5
Associate's Degree	1,050	5.7	45,287	7.2	395,340	6.9
Bachelor's Degree	6,932	37.6	183,959	29.1	1,328,622	23.2
Graduate or Professional Degree	5,129	27.9	119,948	19.0	862,603	15.0

Source: 2013-2017 American Community Survey five-year estimates. Universe: Population 25 years and older.

NATIVITY, 2013-2017

	Glen Ellyn		DuPage County	CMAP Region
	Count	Percent	Percent	Percent
Native	22,373	86.1	80.0	79.7
Foreign Born	3,597	13.9	20.0	20.3

Source: 2013-2017 American Community Survey five-year estimates. Universe: Population 5 years and older.

LANGUAGE SPOKEN AT HOME AND ABILITY TO SPEAK ENGLISH, 2013-2017

	Glen Ellyn		DuPage County		CMAP Region	
	Count	Percent	Count	Percent	Count	Percent
English Only	21,767	83.8	643,980	73.5	5,505,064	68.9
Language other than English	4,203	16.2	232,554	26.5	2,485,504	31.1
Speak English less than "very well"	1,275	4.9	80,752	9.2	981,994	12.3

Source: 2013-2017 American Community Survey five-year estimates. Universe: Population 5 years and older.

LANGUAGE SPOKEN AT HOME, 2013-2017

	Glen Ellyn		DuPage County		CMAP Region	
	Count	Percent	Count	Percent	Count	Percent
English	21,767	83.8	643,980	73.5	5,505,064	68.9
Spanish	1,208	4.7	91,968	10.5	1,463,328	18.3
Slavic Languages	316	1.2	26,971	3.1	277,040	3.5
Chinese	247	1.0	11,487	1.3	88,225	1.1
Tagalog	105	0.4	10,303	1.2	75,330	0.9
Arabic	164	0.6	4,581	0.5	60,403	0.8
Korean	23	0.1	2,774	0.3	37,451	0.5
Other Asian Languages	845	3.3	18,463	2.1	101,327	1.3
Other Indo-European Languages	1,295	5.0	63,357	7.2	327,819	4.1
Other / Unspecified Languages	0	0.0	2,650	0.3	54,581	0.7

Source: 2013-2017 American Community Survey five-year estimates. Universe: Population 5 years and older.

Community Data Snapshot: Glen Ellyn

HOUSEHOLD SIZE, 2013-2017

	Glen Ellyn		DuPage County		CMAP Region	
	Count	Percent	Count	Percent	Count	Percent
1 Person Household	2,685	25.7	85,322	25.0	890,038	28.8
2 People Household	3,273	31.3	109,696	32.2	939,153	30.3
3 People Household	1,556	14.9	56,568	16.6	486,277	15.7
4 or More People Household	2,944	28.2	89,083	26.1	779,625	25.2

Source: 2013-2017 American Community Survey five-year estimates. Universe: Occupied housing units.

HOUSEHOLD TYPE, 2013-2017

	Glen Ellyn		DuPage County	CMAP Region
	Count	Percent	Percent	Percent
Family	7,376	70.5	70.1	65.2
Single Parent with Child	418	4.0	6.0	8.5
Non-Family	3,082	29.5	29.9	34.8

Source: 2013-2017 American Community Survey five-year estimates. Universe: Occupied housing units.

HOUSEHOLD INCOME, 2013-2017

	Glen Ellyn		DuPage County		CMAP Region	
	Count	Percent	Count	Percent	Count	Percent
Less than $25,000	1,368	13.1	39,746	11.7	578,549	18.7
$25,000 to $49,999	1,466	14.0	57,573	16.9	601,924	19.4
$50,000 to $74,999	1,278	12.2	54,164	15.9	511,185	16.5
$75,000 to $99,999	854	8.2	46,788	13.7	392,259	12.7
$100,000 to $149,999	1,813	17.3	65,984	19.4	499,882	16.2
$150,000 and Over	3,679	35.2	76,414	22.4	511,294	16.5
Median Income	$105,609		$84,442		$67,619	

Source: 2013-2017 American Community Survey five-year estimates. Universe: Occupied housing units.

Community Data Snapshot: Glen Ellyn

HOUSING AND TENURE, 2013-2017

	Glen Ellyn		DuPage County		CMAP Region	
	Count	Percent	Count	Percent	Count	Percent
Occupied Housing Units	10,458	95.0	340,669	95.0	3,095,093	91.3
Owner-Occupied*	7,998	72.7	249,800	69.7	1,975,418	58.2
Renter-Occupied*	2,460	22.4	90,869	25.4	1,119,675	33.0
Vacant Housing Units	548	5.0	17,752	5.0	296,208	8.7

Source: 2013-2017 American Community Survey five-year estimates. Universe: *Occupied housing units; Housing units.

HOUSING COSTS AS A PERCENTAGE OF HOUSEHOLD INCOME, 2013-2017*

	Glen Ellyn		DuPage County	CMAP Region
	Count	Percent	Percent	Percent
Less than $20,000	794	7.8	7.5	12.8
Less than 20 percent	*23*	*0.2*	*0.1*	*0.3*
20 to 29 percent	*8*	*0.1*	*0.4*	*0.9*
30 percent or more	*763*	*7.5*	*7.1*	*11.5*
$20,000 to $49,999	1,783	17.5	19.9	24.0
Less than 20 percent	*178*	*1.7*	*1.7*	*2.8*
20 to 29 percent	*448*	*4.4*	*4.0*	*5.4*
30 percent or more	*1,157*	*11.3*	*14.2*	*15.8*
$50,000 to $74,999	1,278	12.5	16.1	16.8
Less than 20 percent	*447*	*4.4*	*4.7*	*5.6*
20 to 29 percent	*381*	*3.7*	*5.7*	*5.8*
30 percent or more	*450*	*4.4*	*5.7*	*5.5*
$75,000 or More	6,339	62.2	56.5	46.4
Less than 20 percent	*4,284*	*42.0*	*37.0*	*30.6*
20 to 29 percent	*1,317*	*12.9*	*14.5*	*11.9*
30 percent or more	*738*	*7.2*	*5.0*	*3.9*

Source: 2013-2017 American Community Survey five-year estimates. Universe: Occupied housing units.
*Excludes households with zero or negative income and no cash rent.

HOUSING & TRANSPORTATION (H+T) COSTS, PERCENT OF INCOME PER HOUSEHOLD, 2019*

	Median-Income Household**	Moderate-Income Household***
Housing Costs	42	52
Transportation Costs	21	22
H + T Costs	63	74

Source: Location Affordability Index, U.S. Dept. of Transportation, and U.S. Dept. of Housing and Urban Development.
*The purpose of the H+T Index is to isolate the effect of location on housing and transportation costs, grouped by common demographic characteristics that form four distinct household types. The values above represent the percent of household income that an average household within each of these types in the region would spend on housing and transportation if they lived in this county. The standard threshold of affordability is equal to 30 percent for housing costs and 45 percent for housing and transportation costs combined. For more information, visit hudexchange.
**Median-Income Household assumes a household income equal to the area median, with regional average household size, and the regional average commuters per household.
***Moderate-Income Household assumes a household income of 80% of the area median with regional average household size, and the regional average commuters per household.

Community Data Snapshot: Glen Ellyn

HOUSING CHARACTERISTICS

The housing characteristics tables include housing unit estimates by housing type, size, and age summarized for Glen Ellyn.

HOUSING TYPE, 2013-2017*

	Glen Ellyn		DuPage County		CMAP Region	
	Count	Percent	Count	Percent	Count	Percent
Single Family, Detached	6,851	62.2	214,673	59.9	1,704,708	50.3
Single Family, Attached	831	7.6	43,308	12.1	251,659	7.4
2 Units	31	0.3	2,676	0.7	236,677	7.0
3 or 4 Units	293	2.7	10,871	3.0	271,850	8.0
5 or more Units	3,000	27.3	86,057	24.0	899,796	26.5

Source: 2013-2017 American Community Survey five-year estimates. Universe: Housing units.
*Excludes mobile, boat, RV, van, etc.

HOUSING SIZE, 2013-2017

	Glen Ellyn		DuPage County		CMAP Region	
	Count	Percent	Count	Percent	Count	Percent
0 to 1 Bedrooms	1,758	16.0	43,120	12.0	545,190	16.1
2 Bedrooms	2,109	19.2	87,532	24.4	969,876	28.6
3 Bedrooms	3,198	29.1	120,656	33.7	1,131,968	33.4
4 Bedrooms	3,119	28.3	86,490	24.1	586,905	17.3
5+ Bedrooms	822	7.5	20,623	5.8	157,362	4.6
Median Number of Rooms*	6.8		6.2		6.0	

Source: 2013-2017 American Community Survey five-year estimates. Universe: Housing units.
*Includes all rooms.

HOUSING AGE, 2013-2017

	Glen Ellyn		DuPage County		CMAP Region	
	Count	Percent	Count	Percent	Count	Percent
Built 2000 or Later	1,113	10.1	36,013	10.0	434,527	12.8
Built 1970 to 1999	4,278	38.9	206,650	57.7	1,150,207	33.9
Built 1940 to 1969	3,581	32.5	95,186	26.6	1,056,069	31.1
Built Before 1940	2,034	18.5	20,572	5.7	750,498	22.1
Median Year Built	1969		1977		1967	

Source: 2013-2017 American Community Survey five-year estimates. Universe: Housing units.

Community Data Snapshot: Glen Ellyn

TRANSPORTATION

The transportation tables include vehicle availability by household, mode of travel to work, and annual vehicle miles traveled for Glen Ellyn.

VEHICLES AVAILABLE PER HOUSEHOLD, 2013-2017

	Glen Ellyn		DuPage County		CMAP Region	
	Count	Percent	Count	Percent	Count	Percent
No Vehicle Available	710	6.8	13,726	4.0	393,398	12.7
1 Vehicle Available	3,117	29.8	105,231	30.9	1,107,676	35.8
2 Vehicles Available	4,887	46.7	152,975	44.9	1,098,330	35.5
3 or More Vehicles Available	1,744	16.7	68,737	20.2	495,689	16.0

Source: 2013-2017 American Community Survey five-year estimates. Universe: Occupied housing units.

MODE OF TRAVEL TO WORK, 2013-2017

	Glen Ellyn		DuPage County		6-County Region*	
	Count	Percent	Count	Percent	Count	Percent
Work at Home**	1,184	N/A	28,690	N/A	202,734	N/A
Drive Alone	9,316	75.9	369,778	82.3	2,840,547	72.6
Carpool	668	5.4	33,805	7.5	321,276	8.2
Transit	1,764	14.4	32,671	7.3	540,300	13.8
Walk or Bike	373	3.0	9,324	2.1	163,733	4.2
Other	153	1.2	3,481	0.8	48,918	1.2
TOTAL COMMUTERS	12,274	100.0	449,059	100.0	3,914,774	100.0
Mean Commute Time (minutes)	30.5		29.3		31.5	

Source: 2013-2017 American Community Survey five-year estimates. Universe: Workers 16 years and older.
* Commuter estimates not available for Kendall County.
** Not included in "total commuters."

ANNUAL VEHICLE MILES TRAVELED PER HOUSEHOLD, 2013-2017

	Glen Ellyn	DuPage County	CMAP Region
Average Vehicle Miles Traveled	19,968	20,878	17,165

Source: Chicago Metropolitan Agency for Planning analysis of U.S. Census Bureau, HERE, and Illinois Environmental Protection Agency (2017) data.

Community Data Snapshot: Glen Ellyn

EMPLOYMENT

The employment tables include general workforce characteristics for Glen Ellyn.

EMPLOYMENT STATUS, 2013-2017

	Glen Ellyn		DuPage County		CMAP Region	
	Count	Percent	Count	Percent	Count	Percent
In Labor Force	14,371	67.0	513,814	69.3	4,541,928	67.2
Employed†*	13,727	95.5	486,850	94.8	4,187,289	92.2
Unemployed*	638	4.4	26,614	5.2	342,324	7.5
Not In Labor Force	7,092	33.0	227,560	30.7	2,213,083	32.8

Source: 2013-2017 American Community Survey five-year estimates.
†Does not include employed population in the Armed Forces.

Universe: *In Labor Force; Population 16 years and older.

PRIVATE SECTOR EMPLOYMENT, 2017*

	Glen Ellyn		DuPage County		6-County Region**	
	Count	Percent	Count	Percent	Count	Percent
Private Employment	8,700	N/A	565,134	N/A	3,555,979	N/A
Job Change (2001-11)	-131	-1.3	-32,395	-6.1	-296,468	-8.5
Job Change (2011-17)	-1,237	-12.4	65,006	13.0	363,553	11.4
Job Change (2001-17)	-1,368	-13.6	32,611	6.1	67,085	1.9
Private Sector Jobs per Household	0.83		1.66		1.15	

Source: Illinois Department of Employment Security (IDES).
*Figures exclude employees not covered by unemployment insurance.
**Kendall County is not included in IDES data.

EMPLOYMENT OF GLEN ELLYN RESIDENTS, 2015

By Industry Sector	Count	Percent
Professional	1,360	10.9
Health Care	1,323	10.6
Education	1,320	10.6
Retail Trade	1,178	9.5
Manufacturing	1,068	8.6
By Employment Location		
Chicago	2,059	16.5
Glen Ellyn	1,169	9.4
Wheaton	535	4.3
Naperville	449	3.6
Downers Grove	448	3.6

EMPLOYMENT IN GLEN ELLYN, 2015

By Industry Sector	Count	Percent
Education	4,499	36.2
Health Care	1,340	10.8
Retail Trade	947	7.6
Accommodation and Food Service	793	6.4
Professional	781	6.3
By Residence Location		
Glen Ellyn	1,169	9.4
Wheaton	955	7.7
Chicago	778	6.3
Naperville	565	4.5
Lombard	531	4.3

Source: U.S. Census Bureau, Longitudinal-Employer Household Dynamics Program (2015).

Community Data Snapshot: Glen Ellyn

LAND USE

The land use tables include general land use composition, park access, and Walk Score for Glen Ellyn. The general land use and park access table estimates were derived from the CMAP Parcel-Based Land Use Inventory.

GENERAL LAND USE, 2013

	Acres	Percent
Single-Family Residential	2,000.8	46.0
Multi-Family Residential	166.8	3.8
Commercial	215.6	5.0
Industrial	0.0	0.0
Institutional	429.7	9.9
Mixed Use	0.1	0.0
Transportation and Other	815.4	18.8
Agricultural	N/A	N/A
Open Space	665.0	15.3
Vacant	52.0	1.2
TOTAL	4,345.3	100.0

Source: Chicago Metropolitan Agency for Planning Parcel-Based Land Use Inventory 2013.

PARK ACCESS, 2013

	Glen Ellyn	DuPage County	CMAP Region
Accessible Park Acreage per 1,000 Residents*	9.1	8.3	5.6

Source: Chicago Metropolitan Agency for Planning calculations of 2013 Land Use Inventory.
*Neighborhood parks (under 35 acres) are considered accessible by residents living within 0.5 miles; community parks (35 or more acres) are considered accessible by residents living within 1 mile.

WALK SCORE, 2018

Walk Score*	47.00

*Walk Score is a number between 0 and 100 that measures the average walkability of a municipality. For more information visit walkscore.com (2018).

Community Data Snapshot: Glen Ellyn

REVENUE

The revenue tables include Glen Ellyn revenues based on sales and current land use.

GENERAL MERCHANDISE RETAIL SALES, 2017

	Glen Ellyn	DuPage County	CMAP Region
General Merchandise	$ 252,634,156	$ 17,692,751,432	$ 128,012,549,280
Total Retail Sales	$ 342,580,392	$ 20,964,660,017	$ 159,567,303,804
Total Sales per Capita*	$ 12,242	$ 22,498	$ 18,722

Source: Illinois Department of Revenue, 2017.
*Per capita calculations based on population from 2013-2017 ACS 5-year estimates.

EQUALIZED ASSESSED VALUE, 2017

Residential	$ 1,209,775,945
Commercial	$ 144,349,343
Industrial	$ 0
Railroad	$ 749,016
Farm	$ 0
Mineral	$ 0
TOTAL	$ 1,354,874,304

Sources: Illinois Department of Revenue 2017, Chicago Metropolitan Agency for Planning calculations of 2013 Land Use Inventory, 2013-2017 ACS 5-year estimates.

Community Data Snapshot Time Series: Glen Ellyn

CHANGE OVER TIME

The time series tables include comparisons of current 2013-2017 ACS estimates to historic year estimates from the 2000 Census and 2006-2010 ACS.

RACE AND ETHNICITY, 2000-2017

	2000 Percent	2010 Percent	2017 Percent
White non-Hispanic	87.0	87.7	80.8
Hispanic or Latino	4.7	4.3	5.7
Black non-Hispanic	2.1	2.8	2.9
Asian non-Hispanic	4.7	4.3	8.7
All other categories	1.5	0.9	1.9

Source: 2000 Census, 2006-2010 and 2013-2017 American Community Survey five-year estimates.

Universe: Total population.

NATIVITY, 2010-2017

	2010 Percent	2017 Percent
Native	88.8	86.1
Foreign Born	11.2	13.9

Source: 2006-2010 and 2013-2017 American Community Survey five-year estimates.

Universe: Population 5 years and older.

AGE COHORTS, 2000-2017

	2000 Percent	2010 Percent	2017 Percent
19 and under	30.4	30.1	29.0
20 to 34	16.2	12.0	15.4
35 to 49	26.2	24.0	19.8
50 to 64	15.8	20.7	20.9
65 and Older	11.4	13.2	14.8
Median Age*	37.0	40.9	39.1

Source: 2000 Census, 2006-2010 and 2013-2017 American Community Survey five-year estimates.

Universe: Total population.

Community Data Snapshot Time Series: Glen Ellyn

EDUCATIONAL ATTAINMENT, 2000-2017

	2000 Percent	2010 Percent	2017 Percent
Less than High School Graduate	5.5	5.0	4.4
High School Graduate or Equivalency	12.7	11.6	10.0
Some College, No Degree	18.0	16.1	14.4
Associate's Degree	5.0	5.1	5.7
Bachelor's Degree	36.3	36.9	37.6
Graduate or Professional Degree	22.6	25.3	27.9

Source: 2000 Census, 2006-2010 and 2013-2017 American Community Survey five-year estimates. Universe: Population 25 years and older.

LANGUAGE SPOKEN AT HOME AND ABILITY TO SPEAK ENGLISH, 2010-2017

	2010 Percent	2017 Percent
English Only	86.6	83.8
Language other than English	13.4	16.2
Speak English less than "very well"	5.5	4.9

Source: 2006-2010 and 2013-2017 American Community Survey five-year estimates. Universe: Population 5 years and older.

LANGUAGE SPOKEN AT HOME, 2010-2017

	2010 Percent	2017 Percent
English	86.6	83.8
Spanish	3.2	4.7
Slavic Languages	1.3	1.2
Chinese	0.5	1.0
Tagalog	0.3	0.4
Arabic	0.3	0.6
Korean	0.4	0.1
Other Asian Languages	0.8	3.3
Other Indo-European Languages	6.4	5.0
Other / Unspecified Languages	0.3	0.0

Source: 2006-2010 and 2013-2017 American Community Survey five-year estimates. Universe: Population 5 years and older.

Community Data Snapshot Time Series: Glen Ellyn

HOUSEHOLD SIZE, 2010-2017

	2010 Percent	2017 Percent
1 Person Household	26.9	25.7
2 People Household	31.3	31.3
3 People Household	13.5	14.9
4 or More People Household	28.2	28.2

Source: 2006-2010 and 2013-2017 American Community Survey five-year estimates. Universe: Occupied housing units.

HOUSEHOLD TYPE, 2010-2017

	2010 Percent	2017 Percent
Family	69.5	70.5
Single Parent with Child	5.8	4.0
Non-Family	30.5	29.5

Source: 2006-2010 and 2013-2017 American Community Survey five-year estimates. Universe: Occupied housing units.

HOUSEHOLD INCOME, 2010-2017

	2010 (2017 Dollars)	2017 (2017 Dollars)
Median Income	$ 102,092	$ 105,609

Source: 2006-2010 and 2013-2017 American Community Survey five-year estimates. Universe: Occupied housing units.

Community Data Snapshot Time Series: Glen Ellyn

HOUSING AND TENURE, 2010-2017

	2000 Percent	2010 Percent	2017 Percent
Occupied Housing Units	97.1	92.4	95.0
Owner-Occupied*	75.2	71.4	72.7
Renter-Occupied*	21.9	21.0	22.4
Vacant Housing Units	2.9	7.6	5.0

Source: 2000 Census, 2006-2010 and 2013-2017 American Community Survey five-year estimates.

Universe: *Occupied housing units; Housing units.

HOUSING COSTS AS A PERCENTAGE OF HOUSEHOLD INCOME, 2010-2017

	2010 Percent	2017 Percent
Less than $20,000	9.2	7.8
Less than 20 percent	*0.2*	*0.2*
20 to 29 percent	*1.2*	*0.1*
30 percent or more	*7.8*	*7.5*
$20,000 to $49,999	19.6	17.5
Less than 20 percent	*1.3*	*1.7*
20 to 29 percent	*7.6*	*4.4*
30 percent or more	*10.6*	*11.3*
$50,000 to $74,999	12.9	12.5
Less than 20 percent	*4.4*	*4.4*
20 to 29 percent	*4.4*	*3.7*
30 percent or more	*4.2*	*4.4*
$75,000 or More	56.4	62.2
Less than 20 percent	*28.2*	*42.0*
20 to 29 percent	*17.3*	*12.9*
30 percent or more	*10.9*	*7.2*

Source: 2006-2010 and 2013-2017 American Community Survey five-year estimates.

Universe: Occupied housing units.

Community Data Snapshot Time Series: Glen Ellyn

HOUSING TYPE, 2010-2017*

	2010 Percent	2017 Percent
Single Family, Detached	60.5	62.2
Single Family, Attached	8.2	7.6
2 Units	0.5	0.3
3 or 4 Units	1.2	2.7
5 or more Units	29.5	27.3

Source: 2006-2010 and 2013-2017 American Community Survey five-year estimates.
*Excludes mobile, boat, RV, van, etc.

Universe: Housing units.

HOUSING SIZE, 2010-2017

	2010 Percent	2017 Percent
0 to 1 Bedrooms	18.0	16.0
2 Bedrooms	19.8	19.2
3 Bedrooms	28.6	29.1
4 Bedrooms	26.0	28.3
5+ Bedrooms	7.6	7.5
Median Number of Rooms*	6.6	6.8

Source: 2006-2010 and 2013-2017 American Community Survey five-year estimates.
*Includes all rooms.

Universe: Housing units.

HOUSING AGE, 2010-2017

	2010 Percent	2017 Percent
Built 2000 or Later	8.7	10.1
Built 1970 to 1999	37.7	38.9
Built 1940 to 1969	35.4	32.5
Built Before 1940	18.2	18.5
Median Year Built	1968	1969

Source: 2006-2010 and 2013-2017 American Community Survey five-year estimates.

Universe: Housing units.

Community Data Snapshot Time Series: Glen Ellyn

VEHICLES AVAILABLE, 2010-2017

	2010 Percent	2017 Percent
No Vehicle Available	3.4	6.8
1 Vehicle Available	36.9	29.8
2 Vehicles Available	45.5	46.7
3 or More Vehicles Available	14.2	16.7

Source: 2006-2010 and 2013-2017 American Community Survey five-year estimates.

Universe: Occupied housing units.

MODE OF TRAVEL TO WORK, 2010-2017

	2010 Percent	2017 Percent
Work at Home*	N/A	N/A
Drive Alone	75.2	75.9
Carpool	5.2	5.4
Transit	13.9	14.4
Walk or Bike	4.9	3.0
Other	0.8	1.2
TOTAL COMMUTERS	11,495.0	12,274.0
Mean Commute Time (minutes)	29.4	30.5

Source: 2006-2010 and 2013-2017 American Community Survey five-year estimates.
* Not included in "total commuters."

Universe: Workers 16 years and over.

EMPLOYMENT STATUS, 2010-2017

	2010 Percent	2017 Percent
In Labor Force	66.0	67.0
Employed†*	93.9	95.5
Unemployed*	6.0	4.4
Not In Labor Force	34.0	33.0

Source: 2006-2010 and 2013-2017 American Community Survey five-year estimates.
†Does not include employed population in the Armed Forces.

Universe: *In Labor Force; Population 16 years and older.

Community Data Snapshot Water Supply: Glen Ellyn

WATER SUPPLY

CMAP supports an integrated approach to water resource management, and encourages communities to incorporate water supply and demand considerations into land use, transportation, and infrastructure investment decisions. Assessing demand, price, and loss trends of a community can inform decisions that strengthen regional water supply management, maintain drinking water infrastructure, and manage demand. Click here to learn more about how communities can coordinate and conserve our shared water supply resources.

WATER SOURCE AND DEMAND TRENDS OF GLEN ELLYN*

Primary Water Source: Lake Michigan**

	2003 MGD***	2013 MGD	Percent
Total Water Withdrawals****	2.90	2.90	-1.50
Residential Sector	1.90	2.80	37.10
Non-Residential Sector	1.00	0.10	-156.50

Source: Analysis of Illinois Water Inventory Program water withdrawal data (2002-2013).
* Only available for municipalities with community water suppliers providing service to the majority of the community.
** The primary water source of a community is based on the source of the majority of withdrawals from all wells and intakes within the community, including community water suppliers and industrial and commercial businesses. The majority of withdrawals is calculated as an average from yearly data, given year to year fluctuations.
*** Millions of gallons per day.
**** Total includes all community water suppliers and industrial and commercial wells/intakes within a municipality; private residential wells are not included. Residential sector includes withdrawals identified as residential by community water suppliers. Non-residential sector includes withdrawals identified as non-residential by the community water suppliers and withdrawals from industrial and commercial wells/intakes.

DAILY RESIDENTIAL WATER DEMAND PER CAPITA

	Glen Ellyn			CMAP Region		
	2003	2013	Percent Change	2003	2013	Percent Change
Residential* (GPCD)**	68.9	97.8	34.6	104.2	87.5	-17.4

Source: Analysis of Illinois Water Inventory Program water withdrawal data 2003-2013.
* Residential sector includes withdrawals identified as residential by community water suppliers. The prevalence of private residential wells or community water suppliers that provide water outside of the municipal boundary could lead to artificially lower or higher GPCD values respectively.
** Gallons of water per capita per day (estimated unit use). Population values used in sector totals come from the U.S. Census.

Community Data Snapshot Water Supply: Glen Ellyn

WATER AND WASTEWATER PRICE TRENDS*

Real price per 1,000 gallons, in 2018 dollars	2008	2018	Percent Change	Annual Percent Change
Drinking Water	$ 5.70	$ 9.93	54.1	5.7
Sewer	$ 4.98	$ 7.18	36.2	3.7
Combined (if applicable)**	N/A	N/A	N/A	N/A

Source: Illinois-Indiana Sea Grant Water Rates Data for Northeastern Illinois, IISG19-RCE-RLA-031.
* Only available for communities with water utilities and that responded to data requests. Percent changes and 2008 prices were adjusted for inflation using the U.S. Bureau of Labor Statistic's Consumer Price Index for the Chicago-Naperville-Elgin region.
** Some utilities combine drinking water and sewer prices, rather than separating them out as two distinct rates.

WATER LOSS*

Reporting utility: Glen Ellyn

	2017
Nonrevenue Water (Millions of Gallons per Day)**	0.24
Annual Cost of Nonrevenue Water ($)	$518,461.00
Percent of Nonrevenue Water to Water Supplied***	10.7

Source: Illinois Department of Natural Resources, Lake Michigan Allocation Program.
* Data is only regionally available for Lake Michigan permittees; water losses from other communities and industrial and commercial businesses are not reported to the state.
** Nonrevenue water is the difference between net annual pumpage (water supplied) and billed, authorized consumption. Non-revenue water includes water that is lost from the system due to underregistration of meters, systematic data handling errors, leakage anywhere within the distribution system, unauthorized consumption, or unbilled authorized consumption.
*** The threshold for permit compliance is less than 12 percent of water supplied in Water Year 2015, decreasing to no more than 10 percent by Water Year 2019 and all years thereafter. Permittees that exceed the threshold are required to submit a water system improvement plan.

Community Data Snapshot ON TO 2050 Indicators: Glen Ellyn

ON TO 2050 INDICATORS

ON TO 2050 is the region's long-range comprehensive plan, adopted by CMAP in 2018. The plan includes a set of indicators for quantifying its goals and measuring implementation progress. While many of these indicators can only be measured at a regional level, several can also be tracked at a local level. These have been laid out in the table below, with comparisons to the region's current measure as well as the targets that the plan is aiming to reach by 2050. Visit cmap.illinois.gov/2050/indicators to learn more.

Plan Chapter	Indicator	Glen Ellyn (Current)	CMAP Region (Current)	CMAP Region (Target)	Source
COMMUNITY	Population located in highly walkable areas	14.9%	41.5%	45.2%	CMAP, 2015
	Jobs located in highly walkable areas	14.2%	38.2%	45.2%	CMAP, 2015
PROSPERITY	Population aged 25+ with an associate's degree or higher	71.2%	45.1%	64.9%	2013-2017 ACS 5-Year
	Workforce participation rate among population aged 20-64	80.8%	80.3%	83.4%	2013-2017 ACS 5-Year
ENVIRONMENT	Population with park access of 4+ acres per 1,000 residents	79.9%	41.5%	65.0%	CMAP, 2013
	Population with park access of 10+ acres per 1,000 residents	42.1%	16.0%	40.0%	CMAP, 2013
	Impervious acres per household	0.15	0.18	0.15	USGS National Land Cover Dataset, 2011
	Daily residential water demand per capita (gallons)	97.8	87.5	65.2	Illinois Water Inventory Program, 2013
GOVERNANCE	State revenue disbursement per capita	$276.12	$286.21*	N/A	CMAP, 2018
	Is per capita disbursement at least 80% of regional median?	Yes	Yes for 74% of municipalities	Yes for 100% of municipalities	CMAP, 2018
MOBILITY	Population with at least moderately high transit availability	32.8%	53.2%	65.0%	CMAP, 2017
	Jobs with at least moderately high transit availability	37.3%	55.2%	58.0%	CMAP, 2017
	Percent of trips to work via non-SOV modes	29.6%	29.8%	37.3%	2013-2017 ACS 5-Year

*Median value of region's 284 municpalities.

Community Data Snapshot: Glen Ellyn

For More Information

Last updated June 2019

To improve the Community Data Snapshots in the future, CMAP wants to hear from you. Please take a quick survey to describe how you use this data and what you'd like to see in next year's snapshots.

Please direct inquiries to info@cmap.illinois. To access other Community Data Snapshots for municipalities and counties in the Chicago Metropolitan Agency for Planning's seven-county northeastern Illinois region, visit http://www.cmap.illinois.gov/data/community-snapshots.

CMAP

COMMUNITY DATA SNAPSHOT
GLENDALE HEIGHTS, MUNICIPALITY
JUNE 2019 RELEASE

About The Community Data Snapshot

The Community Data Snapshots are a series of County, Municipal, and Chicago Community Area data profiles that primarily feature data from the 2013-2017 American Community Survey (ACS) 5-Year Estimates. As noted in each profile, the data comes from multiple sources in addition to the ACS, which include U.S. Census Bureau, Illinois Environmental Protection Agency (EPA), Illinois Department of Employment Security (IDES), Illinois Department of Revenue (IDR), and the Chicago Metropolitan Agency for Planning (CMAP).

User Notes

Margin of error

ACS is a sample-based data product. Exercise caution when using data from low-population municipalities, as the margins of error are often large compared to the estimate. For more details please refer to the ACS Sample Size and Data Quality Methodology.

Regional values

Regional values are estimated by aggregating 2013-2017 ACS county level data of the seven counties that make up the CMAP region. These counties are Cook, DuPage, Kane, Kendall, Lake, McHenry, and Will.

Median values

The Census Bureau encourages users to aggregate small levels of geographies into larger areas and recalculate median values for those aggregated areas. Median values are recalculated using grouped frequency distributions for aggregated areas such as the CMAP region and CCAs.

Values for municipalities that extend outside the CMAP region

Values derived from CMAP analyses are restricted to geographies that fall within the CMAP regional boundaries. General Land Use, Equalized Assesed Value, Park Access, Water Supply, and On TO 2050 Indicator table values only represent portions of the the municipality that fall within the CMAP region.

Municipalities located in more than one county

Data is provided for the county containing the largest geographic portion of municipality.

Employment values

The Private Sector Employment table features data from the IDES Where Workers Work report. This report includes private sector employment totals for six counties within the seven-county CMAP region, excluding Kendall County.

POPULATION AND HOUSEHOLD

The population and household tables include general demographic, social, and economic characteristics summarized for Glendale Heights.

GENERAL POPULATION CHARACTERISTICS, 2013-2017

	Glendale Heights	DuPage County	CMAP Region
Total Population	34,330	931,826	8,522,948
Total Households	11,386	340,669	3,095,093
Average Household Size	3.0	2.7	2.8
% Population Change, 2000-10	7.7	1.4	3.5
% Population Change, 2010-17	0.4	1.6	1.1
% Population Change, 2000-17	8.1	3.1	4.6

Source: 2000 and 2010 Census, 2013-2017 American Community Survey five-year estimates.

RACE AND ETHNICITY, 2013-2017

	Glendale Heights		DuPage County		CMAP Region	
	Count	Percent	Count	Percent	Count	Percent
White non-Hispanic	11,769	34.3	632,342	67.9	4,400,011	51.6
Hispanic or Latino	10,890	31.7	131,290	14.1	1,935,376	22.7
Black non-Hispanic	2,288	6.7	42,462	4.6	1,431,406	16.8
Asian non-Hispanic	7,880	23.0	105,232	11.3	586,990	6.9
All other categories	1,503	4.4	20,500	2.2	169,165	2.0

Source: 2013-2017 American Community Survey five-year estimates. Universe: Total population.

AGE COHORTS, 2013-2017

	Glendale Heights		DuPage County		CMAP Region	
	Count	Percent	Count	Percent	Count	Percent
19 and under	9,276	27.0	240,461	25.8	2,217,385	26.0
20 to 34	8,252	24.0	176,834	19.0	1,813,921	21.3
35 to 49	7,042	20.5	185,730	19.9	1,725,677	20.2
50 to 64	6,276	18.3	198,498	21.3	1,641,327	19.3
65 to 74	2,348	6.8	76,567	8.2	647,212	7.6
75 to 84	877	2.6	36,383	3.9	329,087	3.9
85 and Older	259	0.8	17,353	1.9	148,339	1.7
Median Age*	34.3		39.1		37.0	

Source: 2013-2017 American Community Survey five-year estimates. Universe: Total population.

Community Data Snapshot: Glendale Heights

EDUCATIONAL ATTAINMENT, 2013-2017

	Glendale Heights		DuPage County		CMAP Region	
	Count	Percent	Count	Percent	Count	Percent
Less than High School Graduate	4,428	19.5	48,155	7.6	705,215	12.3
High School Graduate or Equivalency	5,376	23.6	117,126	18.5	1,324,196	23.1
Some College, No Degree	5,019	22.1	118,437	18.7	1,119,856	19.5
Associate's Degree	1,865	8.2	45,287	7.2	395,340	6.9
Bachelor's Degree	4,574	20.1	183,959	29.1	1,328,622	23.2
Graduate or Professional Degree	1,476	6.5	119,948	19.0	862,603	15.0

Source: 2013-2017 American Community Survey five-year estimates. Universe: Population 25 years and older.

NATIVITY, 2013-2017

	Glendale Heights		DuPage County	CMAP Region
	Count	Percent	Percent	Percent
Native	19,616	61.7	80.0	79.7
Foreign Born	12,193	38.3	20.0	20.3

Source: 2013-2017 American Community Survey five-year estimates. Universe: Population 5 years and older.

LANGUAGE SPOKEN AT HOME AND ABILITY TO SPEAK ENGLISH, 2013-2017

	Glendale Heights		DuPage County		CMAP Region	
	Count	Percent	Count	Percent	Count	Percent
English Only	14,854	46.7	643,980	73.5	5,505,064	68.9
Language other than English	16,955	53.3	232,554	26.5	2,485,504	31.1
Speak English less than "very well"	7,761	24.4	80,752	9.2	981,994	12.3

Source: 2013-2017 American Community Survey five-year estimates. Universe: Population 5 years and older.

LANGUAGE SPOKEN AT HOME, 2013-2017

	Glendale Heights		DuPage County		CMAP Region	
	Count	Percent	Count	Percent	Count	Percent
English	14,854	46.7	643,980	73.5	5,505,064	68.9
Spanish	8,109	25.5	91,968	10.5	1,463,328	18.3
Slavic Languages	1,270	4.0	26,971	3.1	277,040	3.5
Chinese	113	0.4	11,487	1.3	88,225	1.1
Tagalog	1,188	3.7	10,303	1.2	75,330	0.9
Arabic	64	0.2	4,581	0.5	60,403	0.8
Korean	16	0.1	2,774	0.3	37,451	0.5
Other Asian Languages	1,492	4.7	18,463	2.1	101,327	1.3
Other Indo-European Languages	4,503	14.2	63,357	7.2	327,819	4.1
Other / Unspecified Languages	200	0.6	2,650	0.3	54,581	0.7

Source: 2013-2017 American Community Survey five-year estimates. Universe: Population 5 years and older.

Community Data Snapshot: Glendale Heights

HOUSEHOLD SIZE, 2013-2017

	Glendale Heights		DuPage County		CMAP Region	
	Count	Percent	Count	Percent	Count	Percent
1 Person Household	2,534	22.3	85,322	25.0	890,038	28.8
2 People Household	3,249	28.5	109,696	32.2	939,153	30.3
3 People Household	1,876	16.5	56,568	16.6	486,277	15.7
4 or More People Household	3,727	32.7	89,083	26.1	779,625	25.2

Source: 2013-2017 American Community Survey five-year estimates. Universe: Occupied housing units.

HOUSEHOLD TYPE, 2013-2017

	Glendale Heights		DuPage County	CMAP Region
	Count	Percent	Percent	Percent
Family	8,182	71.9	70.1	65.2
Single Parent with Child	1,145	10.1	6.0	8.5
Non-Family	3,204	28.1	29.9	34.8

Source: 2013-2017 American Community Survey five-year estimates. Universe: Occupied housing units.

HOUSEHOLD INCOME, 2013-2017

	Glendale Heights		DuPage County		CMAP Region	
	Count	Percent	Count	Percent	Count	Percent
Less than $25,000	1,289	11.3	39,746	11.7	578,549	18.7
$25,000 to $49,999	2,902	25.5	57,573	16.9	601,924	19.4
$50,000 to $74,999	2,491	21.9	54,164	15.9	511,185	16.5
$75,000 to $99,999	1,912	16.8	46,788	13.7	392,259	12.7
$100,000 to $149,999	1,968	17.3	65,984	19.4	499,882	16.2
$150,000 and Over	824	7.2	76,414	22.4	511,294	16.5
Median Income	$62,763		$84,442		$67,619	

Source: 2013-2017 American Community Survey five-year estimates. Universe: Occupied housing units.

Community Data Snapshot: Glendale Heights

HOUSING AND TENURE, 2013-2017

	Glendale Heights		DuPage County		CMAP Region	
	Count	Percent	Count	Percent	Count	Percent
Occupied Housing Units	11,386	93.9	340,669	95.0	3,095,093	91.3
Owner-Occupied*	7,062	58.2	249,800	69.7	1,975,418	58.2
Renter-Occupied*	4,324	35.7	90,869	25.4	1,119,675	33.0
Vacant Housing Units	740	6.1	17,752	5.0	296,208	8.7

Source: 2013-2017 American Community Survey five-year estimates.

Universe: *Occupied housing units; Housing units.

HOUSING COSTS AS A PERCENTAGE OF HOUSEHOLD INCOME, 2013-2017*

	Glendale Heights		DuPage County	CMAP Region
	Count	Percent	Percent	Percent
Less than $20,000	765	6.9	7.5	12.8
Less than 20 percent	*32*	*0.3*	*0.1*	*0.3*
20 to 29 percent	*61*	*0.5*	*0.4*	*0.9*
30 percent or more	*672*	*6.0*	*7.1*	*11.5*
$20,000 to $49,999	3,215	28.9	19.9	24.0
Less than 20 percent	*245*	*2.2*	*1.7*	*2.8*
20 to 29 percent	*750*	*6.7*	*4.0*	*5.4*
30 percent or more	*2,220*	*19.9*	*14.2*	*15.8*
$50,000 to $74,999	2,465	22.2	16.1	16.8
Less than 20 percent	*660*	*5.9*	*4.7*	*5.6*
20 to 29 percent	*993*	*8.9*	*5.7*	*5.8*
30 percent or more	*812*	*7.3*	*5.7*	*5.5*
$75,000 or More	4,683	42.1	56.5	46.4
Less than 20 percent	*3,280*	*29.5*	*37.0*	*30.6*
20 to 29 percent	*1,228*	*11.0*	*14.5*	*11.9*
30 percent or more	*175*	*1.6*	*5.0*	*3.9*

Source: 2013-2017 American Community Survey five-year estimates.
*Excludes households with zero or negative income and no cash rent.

Universe: Occupied housing units.

HOUSING & TRANSPORTATION (H+T) COSTS, PERCENT OF INCOME PER HOUSEHOLD, 2019*

	Median-Income Household**	Moderate-Income Household***
Housing Costs	30	38
Transportation Costs	21	22
H + T Costs	51	60

Source: Location Affordability Index, U.S. Dept. of Transportation, and U.S. Dept. of Housing and Urban Development.
*The purpose of the H+T Index is to isolate the effect of location on housing and transportation costs, grouped by common demographic characteristics that form four distinct household types. The values above represent the percent of household income that an average household within each of these types in the region would spend on housing and transportation if they lived in this county. The standard threshold of affordability is equal to 30 percent for housing costs and 45 percent for housing and transportation costs combined. For more information, visit hudexchange.
**Median-Income Household assumes a household income equal to the area median, with regional average household size, and the regional average commuters per household.
***Moderate-Income Household assumes a household income of 80% of the area median with regional average household size, and the regional average commuters per household.

Community Data Snapshot: Glendale Heights

HOUSING CHARACTERISTICS

The housing characteristics tables include housing unit estimates by housing type, size, and age summarized for Glendale Heights.

HOUSING TYPE, 2013-2017*

	Glendale Heights		DuPage County		CMAP Region	
	Count	Percent	Count	Percent	Count	Percent
Single Family, Detached	5,428	44.8	214,673	59.9	1,704,708	50.3
Single Family, Attached	2,404	19.8	43,308	12.1	251,659	7.4
2 Units	31	0.3	2,676	0.7	236,677	7.0
3 or 4 Units	188	1.6	10,871	3.0	271,850	8.0
5 or more Units	4,043	33.3	86,057	24.0	899,796	26.5

Source: 2013-2017 American Community Survey five-year estimates. Universe: Housing units.
*Excludes mobile, boat, RV, van, etc.

HOUSING SIZE, 2013-2017

	Glendale Heights		DuPage County		CMAP Region	
	Count	Percent	Count	Percent	Count	Percent
0 to 1 Bedrooms	1,674	13.8	43,120	12.0	545,190	16.1
2 Bedrooms	4,328	35.7	87,532	24.4	969,876	28.6
3 Bedrooms	4,238	34.9	120,656	33.7	1,131,968	33.4
4 Bedrooms	1,646	13.6	86,490	24.1	586,905	17.3
5+ Bedrooms	240	2.0	20,623	5.8	157,362	4.6
Median Number of Rooms*	5.1		6.2		6.0	

Source: 2013-2017 American Community Survey five-year estimates. Universe: Housing units.
*Includes all rooms.

HOUSING AGE, 2013-2017

	Glendale Heights		DuPage County		CMAP Region	
	Count	Percent	Count	Percent	Count	Percent
Built 2000 or Later	902	7.4	36,013	10.0	434,527	12.8
Built 1970 to 1999	8,337	68.8	206,650	57.7	1,150,207	33.9
Built 1940 to 1969	2,724	22.5	95,186	26.6	1,056,069	31.1
Built Before 1940	163	1.3	20,572	5.7	750,498	22.1
Median Year Built	1977		1977		1967	

Source: 2013-2017 American Community Survey five-year estimates. Universe: Housing units.

Community Data Snapshot: Glendale Heights

TRANSPORTATION

The transportation tables include vehicle availability by household, mode of travel to work, and annual vehicle miles traveled for Glendale Heights.

VEHICLES AVAILABLE PER HOUSEHOLD, 2013-2017

	Glendale Heights		DuPage County		CMAP Region	
	Count	Percent	Count	Percent	Count	Percent
No Vehicle Available	389	3.4	13,726	4.0	393,398	12.7
1 Vehicle Available	3,850	33.8	105,231	30.9	1,107,676	35.8
2 Vehicles Available	4,784	42.0	152,975	44.9	1,098,330	35.5
3 or More Vehicles Available	2,363	20.8	68,737	20.2	495,689	16.0

Source: 2013-2017 American Community Survey five-year estimates. Universe: Occupied housing units.

MODE OF TRAVEL TO WORK, 2013-2017

	Glendale Heights		DuPage County		6-County Region*	
	Count	Percent	Count	Percent	Count	Percent
Work at Home**	446	N/A	28,690	N/A	202,734	N/A
Drive Alone	14,522	80.8	369,778	82.3	2,840,547	72.6
Carpool	2,587	14.4	33,805	7.5	321,276	8.2
Transit	519	2.9	32,671	7.3	540,300	13.8
Walk or Bike	204	1.1	9,324	2.1	163,733	4.2
Other	133	0.7	3,481	0.8	48,918	1.2
TOTAL COMMUTERS	17,965	100.0	449,059	100.0	3,914,774	100.0
Mean Commute Time (minutes)	N/A		29.3		31.5	

Source: 2013-2017 American Community Survey five-year estimates. Universe: Workers 16 years and older.
* Commuter estimates not available for Kendall County.
** Not included in "total commuters."

ANNUAL VEHICLE MILES TRAVELED PER HOUSEHOLD, 2013-2017

	Glendale Heights	DuPage County	CMAP Region
Average Vehicle Miles Traveled	20,772	20,878	17,165

Source: Chicago Metropolitan Agency for Planning analysis of U.S. Census Bureau, HERE, and Illinois Environmental Protection Agency (2017) data.

Community Data Snapshot: Glendale Heights

EMPLOYMENT

The employment tables include general workforce characteristics for Glendale Heights.

EMPLOYMENT STATUS, 2013-2017

	Glendale Heights		DuPage County		CMAP Region	
	Count	Percent	Count	Percent	Count	Percent
In Labor Force	19,958	74.7	513,814	69.3	4,541,928	67.2
Employed†*	18,798	94.2	486,850	94.8	4,187,289	92.2
Unemployed*	1,160	5.8	26,614	5.2	342,324	7.5
Not In Labor Force	6,745	25.3	227,560	30.7	2,213,083	32.8

Source: 2013-2017 American Community Survey five-year estimates.
†Does not include employed population in the Armed Forces.

Universe: *In Labor Force; Population 16 years and older.

PRIVATE SECTOR EMPLOYMENT, 2017*

	Glendale Heights		DuPage County		6-County Region**	
	Count	Percent	Count	Percent	Count	Percent
Private Employment	11,259	N/A	565,134	N/A	3,555,979	N/A
Job Change (2001-11)	1,058	11.4	-32,395	-6.1	-296,468	-8.5
Job Change (2011-17)	918	8.9	65,006	13.0	363,553	11.4
Job Change (2001-17)	1,976	21.3	32,611	6.1	67,085	1.9
Private Sector Jobs per Household	0.99		1.66		1.15	

Source: Illinois Department of Employment Security (IDES).
*Figures exclude employees not covered by unemployment insurance.
**Kendall County is not included in IDES data.

EMPLOYMENT OF GLENDALE HEIGHTS RESIDENTS, 2015

By Industry Sector	Count	Percent
Manufacturing	2,485	15.3
Health Care	1,884	11.6
Retail Trade	1,845	11.4
Wholesale Trade	1,333	8.2
Administration	1,265	7.8
By Employment Location		
Chicago	2,053	12.6
Glendale Heights	897	5.5
Carol Stream	737	4.5
Schaumburg	669	4.1
Bloomingdale	665	4.1

EMPLOYMENT IN GLENDALE HEIGHTS, 2015

By Industry Sector	Count	Percent
Manufacturing	3,350	29.2
Retail Trade	1,867	16.3
Wholesale Trade	1,556	13.6
Health Care	779	6.8
Education	727	6.3
By Residence Location		
Chicago	901	7.9
Glendale Heights	897	7.8
Carol Stream	569	5.0
Hanover Park	279	2.4
Aurora	249	2.2

Source: U.S. Census Bureau, Longitudinal-Employer Household Dynamics Program (2015).

Community Data Snapshot: Glendale Heights

LAND USE

The land use tables include general land use composition, park access, and Walk Score for Glendale Heights. The general land use and park access table estimates were derived from the CMAP Parcel-Based Land Use Inventory.

GENERAL LAND USE, 2013

	Acres	Percent
Single-Family Residential	1,209.2	34.3
Multi-Family Residential	205.3	5.8
Commercial	253.8	7.2
Industrial	454.6	12.9
Institutional	178.5	5.1
Mixed Use	0.3	0.0
Transportation and Other	705.4	20.0
Agricultural	19.7	0.6
Open Space	425.5	12.1
Vacant	73.8	2.1
TOTAL	3,526.0	100.0

Source: Chicago Metropolitan Agency for Planning Parcel-Based Land Use Inventory 2013.

PARK ACCESS, 2013

	Glendale Heights	DuPage County	CMAP Region
Accessible Park Acreage per 1,000 Residents*	5.9	8.3	5.6

Source: Chicago Metropolitan Agency for Planning calculations of 2013 Land Use Inventory.
*Neighborhood parks (under 35 acres) are considered accessible by residents living within 0.5 miles; community parks (35 or more acres) are considered accessible by residents living within 1 mile.

WALK SCORE, 2018

Walk Score*	37.00

*Walk Score is a number between 0 and 100 that measures the average walkability of a municipality. For more information visit walkscore.com (2018).

Community Data Snapshot: Glendale Heights

REVENUE

The revenue tables include Glendale Heights revenues based on sales and current land use.

GENERAL MERCHANDISE RETAIL SALES, 2017

	Glendale Heights	DuPage County	CMAP Region
General Merchandise	$ 664,936,380	$ 17,692,751,432	$ 128,012,549,280
Total Retail Sales	$ 777,202,407	$ 20,964,660,017	$ 159,567,303,804
Total Sales per Capita*	$ 22,639	$ 22,498	$ 18,722

Source: Illinois Department of Revenue, 2017.
*Per capita calculations based on population from 2013-2017 ACS 5-year estimates.

EQUALIZED ASSESSED VALUE, 2017

Residential	$ 383,129,889
Commercial	$ 94,677,406
Industrial	$ 106,428,901
Railroad	$ 0
Farm	$ 5,945
Mineral	$ 0
TOTAL	$ 584,242,141

Sources: Illinois Department of Revenue 2017, Chicago Metropolitan Agency for Planning calculations of 2013 Land Use Inventory, 2013-2017 ACS 5-year estimates.

Community Data Snapshot Time Series: Glendale Heights

CHANGE OVER TIME

The time series tables include comparisons of current 2013-2017 ACS estimates to historic year estimates from the 2000 Census and 2006-2010 ACS.

RACE AND ETHNICITY, 2000-2017

	2000 Percent	2010 Percent	2017 Percent
White non-Hispanic	54.8	40.2	34.3
Hispanic or Latino	18.4	29.1	31.7
Black non-Hispanic	4.7	4.9	6.7
Asian non-Hispanic	19.8	24.2	23.0
All other categories	2.3	1.6	4.4

Source: 2000 Census, 2006-2010 and 2013-2017 American Community Survey five-year estimates.

Universe: Total population.

NATIVITY, 2010-2017

	2010 Percent	2017 Percent
Native	62.3	61.7
Foreign Born	37.7	38.3

Source: 2006-2010 and 2013-2017 American Community Survey five-year estimates.

Universe: Population 5 years and older.

AGE COHORTS, 2000-2017

	2000 Percent	2010 Percent	2017 Percent
19 and under	30.0	30.3	27.0
20 to 34	28.4	22.6	24.0
35 to 49	23.5	23.8	20.5
50 to 64	13.1	16.0	18.3
65 and Older	5.0	7.3	10.1
Median Age*	30.5	33.6	34.3

Source: 2000 Census, 2006-2010 and 2013-2017 American Community Survey five-year estimates.

Universe: Total population.

Community Data Snapshot Time Series: Glendale Heights

EDUCATIONAL ATTAINMENT, 2000-2017

	2000 Percent	2010 Percent	2017 Percent
Less than High School Graduate	18.5	15.6	19.5
High School Graduate or Equivalency	24.9	26.4	23.6
Some College, No Degree	23.3	22.5	22.1
Associate's Degree	6.7	6.7	8.2
Bachelor's Degree	19.9	22.1	20.1
Graduate or Professional Degree	6.8	6.6	6.5

Source: 2000 Census, 2006-2010 and 2013-2017 American Community Survey five-year estimates. Universe: Population 25 years and older.

LANGUAGE SPOKEN AT HOME AND ABILITY TO SPEAK ENGLISH, 2010-2017

	2010 Percent	2017 Percent
English Only	46.4	46.7
Language other than English	53.6	53.3
Speak English less than "very well"	23.1	24.4

Source: 2006-2010 and 2013-2017 American Community Survey five-year estimates. Universe: Population 5 years and older.

LANGUAGE SPOKEN AT HOME, 2010-2017

	2010 Percent	2017 Percent
English	46.4	46.7
Spanish	25.8	25.5
Slavic Languages	4.0	4.0
Chinese	0.8	0.4
Tagalog	5.9	3.7
Arabic	0.0	0.2
Korean	0.2	0.1
Other Asian Languages	5.4	4.7
Other Indo-European Languages	11.3	14.2
Other / Unspecified Languages	0.2	0.6

Source: 2006-2010 and 2013-2017 American Community Survey five-year estimates. Universe: Population 5 years and older.

Community Data Snapshot Time Series: Glendale Heights

HOUSEHOLD SIZE, 2010-2017

	2010 Percent	2017 Percent
1 Person Household	24.5	22.3
2 People Household	25.9	28.5
3 People Household	17.0	16.5
4 or More People Household	32.6	32.7

Source: 2006-2010 and 2013-2017 American Community Survey five-year estimates. Universe: Occupied housing units.

HOUSEHOLD TYPE, 2010-2017

	2010 Percent	2017 Percent
Family	70.7	71.9
Single Parent with Child	11.1	10.1
Non-Family	29.3	28.1

Source: 2006-2010 and 2013-2017 American Community Survey five-year estimates. Universe: Occupied housing units.

HOUSEHOLD INCOME, 2010-2017

	2010 (2017 Dollars)	2017 (2017 Dollars)
Median Income	$ 71,370	$ 62,763

Source: 2006-2010 and 2013-2017 American Community Survey five-year estimates. Universe: Occupied housing units.

Community Data Snapshot Time Series: Glendale Heights

HOUSING AND TENURE, 2010-2017

	2000 Percent	2010 Percent	2017 Percent
Occupied Housing Units	97.2	94.9	93.9
Owner-Occupied*	68.2	70.6	58.2
Renter-Occupied*	29.0	24.3	35.7
Vacant Housing Units	2.8	5.1	6.1

Source: 2000 Census, 2006-2010 and 2013-2017 American Community Survey five-year estimates.

Universe: *Occupied housing units; Housing units.

HOUSING COSTS AS A PERCENTAGE OF HOUSEHOLD INCOME, 2010-2017

	2010 Percent	2017 Percent
Less than $20,000	8.6	6.9
Less than 20 percent	*0.0*	*0.3*
20 to 29 percent	*0.3*	*0.5*
30 percent or more	*8.3*	*6.0*
$20,000 to $49,999	27.8	28.9
Less than 20 percent	*1.8*	*2.2*
20 to 29 percent	*5.5*	*6.7*
30 percent or more	*20.5*	*19.9*
$50,000 to $74,999	23.5	22.2
Less than 20 percent	*5.3*	*5.9*
20 to 29 percent	*8.5*	*8.9*
30 percent or more	*9.7*	*7.3*
$75,000 or More	38.7	42.1
Less than 20 percent	*19.1*	*29.5*
20 to 29 percent	*12.5*	*11.0*
30 percent or more	*7.0*	*1.6*

Source: 2006-2010 and 2013-2017 American Community Survey five-year estimates.

Universe: Occupied housing units.

Community Data Snapshot Time Series: Glendale Heights

HOUSING TYPE, 2010-2017*

	2010 Percent	2017 Percent
Single Family, Detached	44.8	44.8
Single Family, Attached	24.3	19.8
2 Units	0.6	0.3
3 or 4 Units	2.9	1.6
5 or more Units	27.2	33.3

Source: 2006-2010 and 2013-2017 American Community Survey five-year estimates.
*Excludes mobile, boat, RV, van, etc.

Universe: Housing units.

HOUSING SIZE, 2010-2017

	2010 Percent	2017 Percent
0 to 1 Bedrooms	11.2	13.8
2 Bedrooms	36.8	35.7
3 Bedrooms	34.5	34.9
4 Bedrooms	15.1	13.6
5+ Bedrooms	2.4	2.0
Median Number of Rooms*	5.3	5.1

Source: 2006-2010 and 2013-2017 American Community Survey five-year estimates.
*Includes all rooms.

Universe: Housing units.

HOUSING AGE, 2010-2017

	2010 Percent	2017 Percent
Built 2000 or Later	7.5	7.4
Built 1970 to 1999	70.5	68.8
Built 1940 to 1969	20.8	22.5
Built Before 1940	1.2	1.3
Median Year Built	1978	1977

Source: 2006-2010 and 2013-2017 American Community Survey five-year estimates.

Universe: Housing units.

Community Data Snapshot Time Series: Glendale Heights

VEHICLES AVAILABLE, 2010-2017

	2010 Percent	2017 Percent
No Vehicle Available	3.4	3.4
1 Vehicle Available	35.3	33.8
2 Vehicles Available	39.0	42.0
3 or More Vehicles Available	22.3	20.8

Source: 2006-2010 and 2013-2017 American Community Survey five-year estimates.

Universe: Occupied housing units.

MODE OF TRAVEL TO WORK, 2010-2017

	2010 Percent	2017 Percent
Work at Home*	N/A	N/A
Drive Alone	86.2	80.8
Carpool	10.9	14.4
Transit	1.6	2.9
Walk or Bike	1.1	1.1
Other	0.3	0.7
TOTAL COMMUTERS	16,912.0	17,965.0
Mean Commute Time (minutes)	27.1	N/A

Source: 2006-2010 and 2013-2017 American Community Survey five-year estimates.
* Not included in "total commuters."

Universe: Workers 16 years and over.

EMPLOYMENT STATUS, 2010-2017

	2010 Percent	2017 Percent
In Labor Force	77.7	74.7
Employed†*	90.5	94.2
Unemployed*	9.5	5.8
Not In Labor Force	22.3	25.3

Source: 2006-2010 and 2013-2017 American Community Survey five-year estimates.
†Does not include employed population in the Armed Forces.

Universe: *In Labor Force; Population 16 years and older.

Community Data Snapshot Water Supply: Glendale Heights

WATER SUPPLY

CMAP supports an integrated approach to water resource management, and encourages communities to incorporate water supply and demand considerations into land use, transportation, and infrastructure investment decisions. Assessing demand, price, and loss trends of a community can inform decisions that strengthen regional water supply management, maintain drinking water infrastructure, and manage demand. Click here to learn more about how communities can coordinate and conserve our shared water supply resources.

WATER SOURCE AND DEMAND TRENDS OF GLENDALE HEIGHTS*

Primary Water Source: Lake Michigan**

	2003 MGD***	2013 MGD	Percent
Total Water Withdrawals****	2.70	2.50	-8.10
Residential Sector	2.10	2.00	-8.90
Non-Residential Sector	0.50	0.50	-4.90

Source: Analysis of Illinois Water Inventory Program water withdrawal data (2002-2013).
* Only available for municipalities with community water suppliers providing service to the majority of the community.
** The primary water source of a community is based on the source of the majority of withdrawals from all wells and intakes within the community, including community water suppliers and industrial and commercial businesses. The majority of withdrawals is calculated as an average from yearly data, given year to year fluctuations.
*** Millions of gallons per day.
**** Total includes all community water suppliers and industrial and commercial wells/intakes within a municipality; private residential wells are not included. Residential sector includes withdrawals identified as residential by community water suppliers. Non-residential sector includes withdrawals identified as non-residential by the community water suppliers and withdrawals from industrial and commercial wells/intakes.

DAILY RESIDENTIAL WATER DEMAND PER CAPITA

	Glendale Heights			CMAP Region		
	2003	2013	Percent Change	2003	2013	Percent Change
Residential* (GPCD)**	65.4	56.8	-14.0	104.2	87.5	-17.4

Source: Analysis of Illinois Water Inventory Program water withdrawal data 2003-2013.
* Residential sector includes withdrawals identified as residential by community water suppliers. The prevalence of private residential wells or community water suppliers that provide water outside of the municipal boundary could lead to artificially lower or higher GPCD values respectively.
** Gallons of water per capita per day (estimated unit use). Population values used in sector totals come from the U.S. Census.

Community Data Snapshot Water Supply: Glendale Heights

WATER AND WASTEWATER PRICE TRENDS*

Real price per 1,000 gallons, in 2018 dollars	2008	2018	Percent Change	Annual Percent Change
Drinking Water	$ 3.57	$ 7.63	72.6	7.9
Sewer	$ 2.71	$ 4.75	54.8	5.8
Combined (if applicable)**	N/A	N/A	N/A	N/A

Source: Illinois-Indiana Sea Grant Water Rates Data for Northeastern Illinois, IISG19-RCE-RLA-031.
* Only available for communities with water utilities and that responded to data requests. Percent changes and 2008 prices were adjusted for inflation using the U.S. Bureau of Labor Statistic's Consumer Price Index for the Chicago-Naperville-Elgin region.
** Some utilities combine drinking water and sewer prices, rather than separating them out as two distinct rates.

WATER LOSS*

Reporting utility: Glendale Heights

	2017
Nonrevenue Water (Millions of Gallons per Day)**	0.28
Annual Cost of Nonrevenue Water ($)	$564,998.00
Percent of Nonrevenue Water to Water Supplied***	11.8

Source: Illinois Department of Natural Resources, Lake Michigan Allocation Program.
* Data is only regionally available for Lake Michigan permittees; water losses from other communities and industrial and commercial businesses are not reported to the state.
** Nonrevenue water is the difference between net annual pumpage (water supplied) and billed, authorized consumption. Non-revenue water includes water that is lost from the system due to underregistration of meters, systematic data handling errors, leakage anywhere within the distribution system, unauthorized consumption, or unbilled authorized consumption.
*** The threshold for permit compliance is less than 12 percent of water supplied in Water Year 2015, decreasing to no more than 10 percent by Water Year 2019 and all years thereafter. Permittees that exceed the threshold are required to submit a water system improvement plan.

Community Data Snapshot ON TO 2050 Indicators: Glendale Heights

ON TO 2050 INDICATORS

ON TO 2050 is the region's long-range comprehensive plan, adopted by CMAP in 2018. The plan includes a set of indicators for quantifying its goals and measuring implementation progress. While many of these indicators can only be measured at a regional level, several can also be tracked at a local level. These have been laid out in the table below, with comparisons to the region's current measure as well as the targets that the plan is aiming to reach by 2050. Visit cmap.illinois.gov/2050/indicators to learn more.

Plan Chapter	Indicator	Glendale Heights (Current)	CMAP Region (Current)	CMAP Region (Target)	Source
COMMUNITY	Population located in highly walkable areas	0.0%	41.5%	45.2%	CMAP, 2015
	Jobs located in highly walkable areas	0.0%	38.2%	45.2%	CMAP, 2015
PROSPERITY	Population aged 25+ with an associate's degree or higher	34.8%	45.1%	64.9%	2013-2017 ACS 5-Year
	Workforce participation rate among population aged 20-64	85.0%	80.3%	83.4%	2013-2017 ACS 5-Year
ENVIRONMENT	Population with park access of 4+ acres per 1,000 residents	64.3%	41.5%	65.0%	CMAP, 2013
	Population with park access of 10+ acres per 1,000 residents	9.4%	16.0%	40.0%	CMAP, 2013
	Impervious acres per household	0.15	0.18	0.15	USGS National Land Cover Dataset, 2011
	Daily residential water demand per capita (gallons)	56.8	87.5	65.2	Illinois Water Inventory Program, 2013
GOVERNANCE	State revenue disbursement per capita	$380.70	$286.21*	N/A	CMAP, 2018
	Is per capita disbursement at least 80% of regional median?	Yes	Yes for 74% of municipalities	Yes for 100% of municipalities	CMAP, 2018
MOBILITY	Population with at least moderately high transit availability	20.3%	53.2%	65.0%	CMAP, 2017
	Jobs with at least moderately high transit availability	22.3%	55.2%	58.0%	CMAP, 2017
	Percent of trips to work via non-SOV modes	20.4%	29.8%	37.3%	2013-2017 ACS 5-Year

*Median value of region's 284 municpalities.

For More Information

Last updated June 2019

To improve the Community Data Snapshots in the future, CMAP wants to hear from you. Please take a quick survey to describe how you use this data and what you'd like to see in next year's snapshots.

Please direct inquiries to info@cmap.illinois. To access other Community Data Snapshots for municipalities and counties in the Chicago Metropolitan Agency for Planning's seven-county northeastern Illinois region, visit http://www.cmap.illinois.gov/data/community-snapshots.

CMAP

COMMUNITY DATA SNAPSHOT
HANOVER PARK, MUNICIPALITY
JUNE 2019 RELEASE

About The Community Data Snapshot

The Community Data Snapshots are a series of County, Municipal, and Chicago Community Area data profiles that primarily feature data from the 2013-2017 American Community Survey (ACS) 5-Year Estimates. As noted in each profile, the data comes from multiple sources in addition to the ACS, which include U.S. Census Bureau, Illinois Environmental Protection Agency (EPA), Illinois Department of Employment Security (IDES), Illinois Department of Revenue (IDR), and the Chicago Metropolitan Agency for Planning (CMAP).

User Notes

Margin of error

ACS is a sample-based data product. Exercise caution when using data from low-population municipalities, as the margins of error are often large compared to the estimate. For more details please refer to the ACS Sample Size and Data Quality Methodology.

Regional values

Regional values are estimated by aggregating 2013-2017 ACS county level data of the seven counties that make up the CMAP region. These counties are Cook, DuPage, Kane, Kendall, Lake, McHenry, and Will.

Median values

The Census Bureau encourages users to aggregate small levels of geographies into larger areas and recalculate median values for those aggregated areas. Median values are recalculated using grouped frequency distributions for aggregated areas such as the CMAP region and CCAs.

Values for municipalities that extend outside the CMAP region

Values derived from CMAP analyses are restricted to geographies that fall within the CMAP regional boundaries. General Land Use, Equalized Assesed Value, Park Access, Water Supply, and On TO 2050 Indicator table values only represent portions of the the municipality that fall within the CMAP region.

Municipalities located in more than one county

Data is provided for the county containing the largest geographic portion of municipality.

Employment values

The Private Sector Employment table features data from the IDES Where Workers Work report. This report includes private sector employment totals for six counties within the seven-county CMAP region, excluding Kendall County.

POPULATION AND HOUSEHOLD

The population and household tables include general demographic, social, and economic characteristics summarized for Hanover Park.

GENERAL POPULATION CHARACTERISTICS, 2013-2017

	Hanover Park	DuPage County	CMAP Region
Total Population	38,350	931,826	8,522,948
Total Households	11,202	340,669	3,095,093
Average Household Size	3.4	2.7	2.8
% Population Change, 2000-10	-0.8	1.4	3.5
% Population Change, 2010-17	1.0	1.6	1.1
% Population Change, 2000-17	0.2	3.1	4.6

Source: 2000 and 2010 Census, 2013-2017 American Community Survey five-year estimates.

RACE AND ETHNICITY, 2013-2017

	Hanover Park		DuPage County		CMAP Region	
	Count	Percent	Count	Percent	Count	Percent
White non-Hispanic	13,748	35.8	632,342	67.9	4,400,011	51.6
Hispanic or Latino	14,607	38.1	131,290	14.1	1,935,376	22.7
Black non-Hispanic	2,904	7.6	42,462	4.6	1,431,406	16.8
Asian non-Hispanic	5,826	15.2	105,232	11.3	586,990	6.9
All other categories	1,265	3.3	20,500	2.2	169,165	2.0

Source: 2013-2017 American Community Survey five-year estimates. Universe: Total population.

AGE COHORTS, 2013-2017

	Hanover Park		DuPage County		CMAP Region	
	Count	Percent	Count	Percent	Count	Percent
19 and under	11,948	31.2	240,461	25.8	2,217,385	26.0
20 to 34	8,009	20.9	176,834	19.0	1,813,921	21.3
35 to 49	8,688	22.7	185,730	19.9	1,725,677	20.2
50 to 64	6,422	16.7	198,498	21.3	1,641,327	19.3
65 to 74	2,177	5.7	76,567	8.2	647,212	7.6
75 to 84	923	2.4	36,383	3.9	329,087	3.9
85 and Older	183	0.5	17,353	1.9	148,339	1.7
Median Age*	33.4		39.1		37.0	

Source: 2013-2017 American Community Survey five-year estimates. Universe: Total population.

Community Data Snapshot: Hanover Park

EDUCATIONAL ATTAINMENT, 2013-2017

	Hanover Park		DuPage County		CMAP Region	
	Count	Percent	Count	Percent	Count	Percent
Less than High School Graduate	4,719	20.1	48,155	7.6	705,215	12.3
High School Graduate or Equivalency	6,411	27.3	117,126	18.5	1,324,196	23.1
Some College, No Degree	4,788	20.4	118,437	18.7	1,119,856	19.5
Associate's Degree	1,945	8.3	45,287	7.2	395,340	6.9
Bachelor's Degree	4,140	17.6	183,959	29.1	1,328,622	23.2
Graduate or Professional Degree	1,459	6.2	119,948	19.0	862,603	15.0

Source: 2013-2017 American Community Survey five-year estimates. Universe: Population 25 years and older.

NATIVITY, 2013-2017

	Hanover Park		DuPage County	CMAP Region
	Count	Percent	Percent	Percent
Native	23,563	66.0	80.0	79.7
Foreign Born	12,160	34.0	20.0	20.3

Source: 2013-2017 American Community Survey five-year estimates. Universe: Population 5 years and older.

LANGUAGE SPOKEN AT HOME AND ABILITY TO SPEAK ENGLISH, 2013-2017

	Hanover Park		DuPage County		CMAP Region	
	Count	Percent	Count	Percent	Count	Percent
English Only	16,923	47.4	643,980	73.5	5,505,064	68.9
Language other than English	18,800	52.6	232,554	26.5	2,485,504	31.1
Speak English less than "very well"	7,823	21.9	80,752	9.2	981,994	12.3

Source: 2013-2017 American Community Survey five-year estimates. Universe: Population 5 years and older.

LANGUAGE SPOKEN AT HOME, 2013-2017

	Hanover Park		DuPage County		CMAP Region	
	Count	Percent	Count	Percent	Count	Percent
English	16,923	47.4	643,980	73.5	5,505,064	68.9
Spanish	11,582	32.4	91,968	10.5	1,463,328	18.3
Slavic Languages	1,001	2.8	26,971	3.1	277,040	3.5
Chinese	105	0.3	11,487	1.3	88,225	1.1
Tagalog	627	1.8	10,303	1.2	75,330	0.9
Arabic	311	0.9	4,581	0.5	60,403	0.8
Korean	162	0.5	2,774	0.3	37,451	0.5
Other Asian Languages	502	1.4	18,463	2.1	101,327	1.3
Other Indo-European Languages	4,412	12.4	63,357	7.2	327,819	4.1
Other / Unspecified Languages	98	0.3	2,650	0.3	54,581	0.7

Source: 2013-2017 American Community Survey five-year estimates. Universe: Population 5 years and older.

Community Data Snapshot: Hanover Park

HOUSEHOLD SIZE, 2013-2017

	Hanover Park		DuPage County		CMAP Region	
	Count	Percent	Count	Percent	Count	Percent
1 Person Household	1,643	14.7	85,322	25.0	890,038	28.8
2 People Household	2,901	25.9	109,696	32.2	939,153	30.3
3 People Household	2,298	20.5	56,568	16.6	486,277	15.7
4 or More People Household	4,360	38.9	89,083	26.1	779,625	25.2

Source: 2013-2017 American Community Survey five-year estimates. Universe: Occupied housing units.

HOUSEHOLD TYPE, 2013-2017

	Hanover Park		DuPage County	CMAP Region
	Count	Percent	Percent	Percent
Family	9,113	81.4	70.1	65.2
Single Parent with Child	1,106	9.9	6.0	8.5
Non-Family	2,089	18.6	29.9	34.8

Source: 2013-2017 American Community Survey five-year estimates. Universe: Occupied housing units.

HOUSEHOLD INCOME, 2013-2017

	Hanover Park		DuPage County		CMAP Region	
	Count	Percent	Count	Percent	Count	Percent
Less than $25,000	1,444	12.9	39,746	11.7	578,549	18.7
$25,000 to $49,999	2,419	21.6	57,573	16.9	601,924	19.4
$50,000 to $74,999	2,213	19.8	54,164	15.9	511,185	16.5
$75,000 to $99,999	2,220	19.8	46,788	13.7	392,259	12.7
$100,000 to $149,999	2,101	18.8	65,984	19.4	499,882	16.2
$150,000 and Over	805	7.2	76,414	22.4	511,294	16.5
Median Income	$70,401		$84,442		$67,619	

Source: 2013-2017 American Community Survey five-year estimates. Universe: Occupied housing units.

Community Data Snapshot: Hanover Park

HOUSING AND TENURE, 2013-2017

	Hanover Park		DuPage County		CMAP Region	
	Count	Percent	Count	Percent	Count	Percent
Occupied Housing Units	11,202	97.2	340,669	95.0	3,095,093	91.3
Owner-Occupied*	8,276	71.8	249,800	69.7	1,975,418	58.2
Renter-Occupied*	2,926	25.4	90,869	25.4	1,119,675	33.0
Vacant Housing Units	323	2.8	17,752	5.0	296,208	8.7

Source: 2013-2017 American Community Survey five-year estimates.

Universe: *Occupied housing units; Housing units.

HOUSING COSTS AS A PERCENTAGE OF HOUSEHOLD INCOME, 2013-2017*

	Hanover Park		DuPage County	CMAP Region
	Count	Percent	Percent	Percent
Less than $20,000	921	8.4	7.5	12.8
Less than 20 percent	*22*	*0.2*	*0.1*	*0.3*
20 to 29 percent	*35*	*0.3*	*0.4*	*0.9*
30 percent or more	*864*	*7.9*	*7.1*	*11.5*
$20,000 to $49,999	2,669	24.4	19.9	24.0
Less than 20 percent	*201*	*1.8*	*1.7*	*2.8*
20 to 29 percent	*592*	*5.4*	*4.0*	*5.4*
30 percent or more	*1,876*	*17.2*	*14.2*	*15.8*
$50,000 to $74,999	2,213	20.2	16.1	16.8
Less than 20 percent	*731*	*6.7*	*4.7*	*5.6*
20 to 29 percent	*717*	*6.6*	*5.7*	*5.8*
30 percent or more	*765*	*7.0*	*5.7*	*5.5*
$75,000 or More	5,126	46.9	56.5	46.4
Less than 20 percent	*3,019*	*27.6*	*37.0*	*30.6*
20 to 29 percent	*1,681*	*15.4*	*14.5*	*11.9*
30 percent or more	*426*	*3.9*	*5.0*	*3.9*

Source: 2013-2017 American Community Survey five-year estimates.
*Excludes households with zero or negative income and no cash rent.

Universe: Occupied housing units.

HOUSING & TRANSPORTATION (H+T) COSTS, PERCENT OF INCOME PER HOUSEHOLD, 2019*

	Median-Income Household**	Moderate-Income Household***
Housing Costs	31	39
Transportation Costs	22	23
H + T Costs	53	63

Source: Location Affordability Index, U.S. Dept. of Transportation, and U.S. Dept. of Housing and Urban Development.
*The purpose of the H+T Index is to isolate the effect of location on housing and transportation costs, grouped by common demographic characteristics that form four distinct household types. The values above represent the percent of household income that an average household within each of these types in the region would spend on housing and transportation if they lived in this county. The standard threshold of affordability is equal to 30 percent for housing costs and 45 percent for housing and transportation costs combined. For more information, visit hudexchange.
**Median-Income Household assumes a household income equal to the area median, with regional average household size, and the regional average commuters per household.
***Moderate-Income Household assumes a household income of 80% of the area median with regional average household size, and the regional average commuters per household.

Community Data Snapshot: Hanover Park

HOUSING CHARACTERISTICS

The housing characteristics tables include housing unit estimates by housing type, size, and age summarized for Hanover Park.

HOUSING TYPE, 2013-2017*

	Hanover Park		DuPage County		CMAP Region	
	Count	Percent	Count	Percent	Count	Percent
Single Family, Detached	6,675	57.9	214,673	59.9	1,704,708	50.3
Single Family, Attached	2,795	24.3	43,308	12.1	251,659	7.4
2 Units	164	1.4	2,676	0.7	236,677	7.0
3 or 4 Units	413	3.6	10,871	3.0	271,850	8.0
5 or more Units	1,390	12.1	86,057	24.0	899,796	26.5

Source: 2013-2017 American Community Survey five-year estimates. Universe: Housing units.
*Excludes mobile, boat, RV, van, etc.

HOUSING SIZE, 2013-2017

	Hanover Park		DuPage County		CMAP Region	
	Count	Percent	Count	Percent	Count	Percent
0 to 1 Bedrooms	713	6.2	43,120	12.0	545,190	16.1
2 Bedrooms	2,190	19.0	87,532	24.4	969,876	28.6
3 Bedrooms	5,931	51.5	120,656	33.7	1,131,968	33.4
4 Bedrooms	2,278	19.8	86,490	24.1	586,905	17.3
5+ Bedrooms	413	3.6	20,623	5.8	157,362	4.6
Median Number of Rooms*	5.8		6.2		6.0	

Source: 2013-2017 American Community Survey five-year estimates. Universe: Housing units.
*Includes all rooms.

HOUSING AGE, 2013-2017

	Hanover Park		DuPage County		CMAP Region	
	Count	Percent	Count	Percent	Count	Percent
Built 2000 or Later	556	4.8	36,013	10.0	434,527	12.8
Built 1970 to 1999	7,733	67.1	206,650	57.7	1,150,207	33.9
Built 1940 to 1969	3,173	27.5	95,186	26.6	1,056,069	31.1
Built Before 1940	63	0.5	20,572	5.7	750,498	22.1
Median Year Built	1975		1977		1967	

Source: 2013-2017 American Community Survey five-year estimates. Universe: Housing units.

Community Data Snapshot: Hanover Park

TRANSPORTATION

The transportation tables include vehicle availability by household, mode of travel to work, and annual vehicle miles traveled for Hanover Park.

VEHICLES AVAILABLE PER HOUSEHOLD, 2013-2017

	Hanover Park		DuPage County		CMAP Region	
	Count	Percent	Count	Percent	Count	Percent
No Vehicle Available	366	3.3	13,726	4.0	393,398	12.7
1 Vehicle Available	3,149	28.1	105,231	30.9	1,107,676	35.8
2 Vehicles Available	4,692	41.9	152,975	44.9	1,098,330	35.5
3 or More Vehicles Available	2,995	26.7	68,737	20.2	495,689	16.0

Source: 2013-2017 American Community Survey five-year estimates. Universe: Occupied housing units.

MODE OF TRAVEL TO WORK, 2013-2017

	Hanover Park		DuPage County		6-County Region*	
	Count	Percent	Count	Percent	Count	Percent
Work at Home**	458	N/A	28,690	N/A	202,734	N/A
Drive Alone	15,088	80.0	369,778	82.3	2,840,547	72.6
Carpool	2,470	13.1	33,805	7.5	321,276	8.2
Transit	683	3.6	32,671	7.3	540,300	13.8
Walk or Bike	488	2.6	9,324	2.1	163,733	4.2
Other	133	0.7	3,481	0.8	48,918	1.2
TOTAL COMMUTERS	18,862	100.0	449,059	100.0	3,914,774	100.0
Mean Commute Time (minutes)	29.0		29.3		31.5	

Source: 2013-2017 American Community Survey five-year estimates. Universe: Workers 16 years and older.
* Commuter estimates not available for Kendall County.
** Not included in "total commuters."

ANNUAL VEHICLE MILES TRAVELED PER HOUSEHOLD, 2013-2017

	Hanover Park	DuPage County	CMAP Region
Average Vehicle Miles Traveled	22,276	20,878	17,165

Source: Chicago Metropolitan Agency for Planning analysis of U.S. Census Bureau, HERE, and Illinois Environmental Protection Agency (2017) data.

Community Data Snapshot: Hanover Park

EMPLOYMENT

The employment tables include general workforce characteristics for Hanover Park.

EMPLOYMENT STATUS, 2013-2017

	Hanover Park		DuPage County		CMAP Region	
	Count	Percent	Count	Percent	Count	Percent
In Labor Force	21,289	73.5	513,814	69.3	4,541,928	67.2
Employed†*	19,772	92.9	486,850	94.8	4,187,289	92.2
Unemployed*	1,470	6.9	26,614	5.2	342,324	7.5
Not In Labor Force	7,691	26.5	227,560	30.7	2,213,083	32.8

Source: 2013-2017 American Community Survey five-year estimates.
†Does not include employed population in the Armed Forces.

Universe: *In Labor Force; Population 16 years and older.

PRIVATE SECTOR EMPLOYMENT, 2017*

	Hanover Park		DuPage County		6-County Region**	
	Count	Percent	Count	Percent	Count	Percent
Private Employment	N/A	N/A	565,134	N/A	3,555,979	N/A
Job Change (2001-11)	N/A	N/A	-32,395	-6.1	-296,468	-8.5
Job Change (2011-17)	N/A	N/A	65,006	13.0	363,553	11.4
Job Change (2001-17)	N/A	N/A	32,611	6.1	67,085	1.9
Private Sector Jobs per Household	N/A		1.66		1.15	

Source: Illinois Department of Employment Security (IDES).
*Figures exclude employees not covered by unemployment insurance.
**Kendall County is not included in IDES data.

EMPLOYMENT OF HANOVER PARK RESIDENTS, 2015

By Industry Sector	Count	Percent
Manufacturing	2,363	13.1
Retail Trade	2,015	11.2
Health Care	1,975	11.0
Administration	1,515	8.4
Wholesale Trade	1,489	8.3
By Employment Location		
Chicago	2,363	13.1
Schaumburg	1,505	8.4
Elk Grove Village	800	4.4
Elgin	667	3.7
Bloomingdale	495	2.8

EMPLOYMENT IN HANOVER PARK, 2015

By Industry Sector	Count	Percent
Wholesale Trade	1,448	25.7
Manufacturing	1,039	18.4
Retail Trade	640	11.4
Administration	462	8.2
Accommodation and Food Service	429	7.6
By Residence Location		
Chicago	413	7.3
Hanover Park	393	7.0
Elgin	309	5.5
Bartlett	254	4.5
Streamwood	242	4.3

Source: U.S. Census Bureau, Longitudinal-Employer Household Dynamics Program (2015).

Community Data Snapshot: Hanover Park

LAND USE

The land use tables include general land use composition, park access, and Walk Score for Hanover Park. The general land use and park access table estimates were derived from the CMAP Parcel-Based Land Use Inventory.

GENERAL LAND USE, 2013

	Acres	Percent
Single-Family Residential	1,738.9	42.2
Multi-Family Residential	72.1	1.7
Commercial	196.4	4.8
Industrial	327.4	7.9
Institutional	189.9	4.6
Mixed Use	0.5	0.0
Transportation and Other	1,058.5	25.7
Agricultural	210.0	5.1
Open Space	232.1	5.6
Vacant	93.2	2.3
TOTAL	4,119.0	100.0

Source: Chicago Metropolitan Agency for Planning Parcel-Based Land Use Inventory 2013.

PARK ACCESS, 2013

	Hanover Park	DuPage County	CMAP Region
Accessible Park Acreage per 1,000 Residents*	3.2	8.3	5.6

Source: Chicago Metropolitan Agency for Planning calculations of 2013 Land Use Inventory.
*Neighborhood parks (under 35 acres) are considered accessible by residents living within 0.5 miles; community parks (35 or more acres) are considered accessible by residents living within 1 mile.

WALK SCORE, 2018

Walk Score*	42.00

*Walk Score is a number between 0 and 100 that measures the average walkability of a municipality. For more information visit walkscore.com (2018).

Community Data Snapshot: Hanover Park

REVENUE

The revenue tables include Hanover Park revenues based on sales and current land use.

GENERAL MERCHANDISE RETAIL SALES, 2017

	Hanover Park	DuPage County	CMAP Region
General Merchandise	$ 603,523,708	$ 17,692,751,432	$ 128,012,549,280
Total Retail Sales	$ 675,740,687	$ 20,964,660,017	$ 159,567,303,804
Total Sales per Capita*	$ 17,620	$ 22,498	$ 18,722

Source: Illinois Department of Revenue, 2017.
*Per capita calculations based on population from 2013-2017 ACS 5-year estimates.

EQUALIZED ASSESSED VALUE, 2017

Residential	$ 446,629,325
Commercial	$ 71,492,610
Industrial	$ 67,664,580
Railroad	$ 55,881
Farm	$ 43,554
Mineral	$ 0
TOTAL	$ 585,885,950

Sources: Illinois Department of Revenue 2017, Chicago Metropolitan Agency for Planning calculations of 2013 Land Use Inventory, 2013-2017 ACS 5-year estimates.

Community Data Snapshot Time Series: Hanover Park

CHANGE OVER TIME

The time series tables include comparisons of current 2013-2017 ACS estimates to historic year estimates from the 2000 Census and 2006-2010 ACS.

RACE AND ETHNICITY, 2000-2017

	2000 Percent	2010 Percent	2017 Percent
White non-Hispanic	53.5	38.4	35.8
Hispanic or Latino	26.7	36.7	38.1
Black non-Hispanic	5.9	6.8	7.6
Asian non-Hispanic	11.8	16.1	15.2
All other categories	2.1	2.0	3.3

Source: 2000 Census, 2006-2010 and 2013-2017 American Community Survey five-year estimates.

Universe: Total population.

NATIVITY, 2010-2017

	2010 Percent	2017 Percent
Native	58.4	66.0
Foreign Born	41.6	34.0

Source: 2006-2010 and 2013-2017 American Community Survey five-year estimates.

Universe: Population 5 years and older.

AGE COHORTS, 2000-2017

	2000 Percent	2010 Percent	2017 Percent
19 and under	34.8	32.8	31.2
20 to 34	24.8	22.9	20.9
35 to 49	24.8	23.3	22.7
50 to 64	11.4	15.9	16.7
65 and Older	4.1	5.1	8.6
Median Age*	29.7	31.0	33.4

Source: 2000 Census, 2006-2010 and 2013-2017 American Community Survey five-year estimates.

Universe: Total population.

Community Data Snapshot Time Series: Hanover Park

EDUCATIONAL ATTAINMENT, 2000-2017

	2000 Percent	2010 Percent	2017 Percent
Less than High School Graduate	21.3	19.5	20.1
High School Graduate or Equivalency	28.6	28.3	27.3
Some College, No Degree	23.6	20.9	20.4
Associate's Degree	6.3	7.1	8.3
Bachelor's Degree	16.3	18.4	17.6
Graduate or Professional Degree	3.9	5.9	6.2

Source: 2000 Census, 2006-2010 and 2013-2017 American Community Survey five-year estimates. Universe: Population 25 years and older.

LANGUAGE SPOKEN AT HOME AND ABILITY TO SPEAK ENGLISH, 2010-2017

	2010 Percent	2017 Percent
English Only	45.4	47.4
Language other than English	54.6	52.6
Speak English less than "very well"	31.6	21.9

Source: 2006-2010 and 2013-2017 American Community Survey five-year estimates. Universe: Population 5 years and older.

LANGUAGE SPOKEN AT HOME, 2010-2017

	2010 Percent	2017 Percent
English	45.4	47.4
Spanish	32.3	32.4
Slavic Languages	3.5	2.8
Chinese	0.4	0.3
Tagalog	1.4	1.8
Arabic	0.6	0.9
Korean	0.7	0.5
Other Asian Languages	0.8	1.4
Other Indo-European Languages	14.1	12.4
Other / Unspecified Languages	0.8	0.3

Source: 2006-2010 and 2013-2017 American Community Survey five-year estimates. Universe: Population 5 years and older.

Community Data Snapshot Time Series: Hanover Park

HOUSEHOLD SIZE, 2010-2017

	2010 Percent	2017 Percent
1 Person Household	13.3	14.7
2 People Household	22.1	25.9
3 People Household	22.8	20.5
4 or More People Household	41.8	38.9

Source: 2006-2010 and 2013-2017 American Community Survey five-year estimates. Universe: Occupied housing units.

HOUSEHOLD TYPE, 2010-2017

	2010 Percent	2017 Percent
Family	83.4	81.4
Single Parent with Child	12.3	9.9
Non-Family	16.6	18.6

Source: 2006-2010 and 2013-2017 American Community Survey five-year estimates. Universe: Occupied housing units.

HOUSEHOLD INCOME, 2010-2017

	2010 (2017 Dollars)	2017 (2017 Dollars)
Median Income	$ 71,549	$ 70,401

Source: 2006-2010 and 2013-2017 American Community Survey five-year estimates. Universe: Occupied housing units.

Community Data Snapshot Time Series: Hanover Park

HOUSING AND TENURE, 2010-2017

	2000 Percent	2010 Percent	2017 Percent
Occupied Housing Units	97.9	94.0	97.2
Owner-Occupied*	80.6	75.4	71.8
Renter-Occupied*	17.3	18.6	25.4
Vacant Housing Units	2.1	6.0	2.8

Source: 2000 Census, 2006-2010 and 2013-2017 American Community Survey five-year estimates.

Universe: *Occupied housing units; Housing units.

HOUSING COSTS AS A PERCENTAGE OF HOUSEHOLD INCOME, 2010-2017

	2010 Percent	2017 Percent
Less than $20,000	7.8	8.4
Less than 20 percent	*0.3*	*0.2*
20 to 29 percent	*0.1*	*0.3*
30 percent or more	*7.3*	*7.9*
$20,000 to $49,999	28.1	24.4
Less than 20 percent	*1.2*	*1.8*
20 to 29 percent	*4.4*	*5.4*
30 percent or more	*22.5*	*17.2*
$50,000 to $74,999	25.1	20.2
Less than 20 percent	*5.5*	*6.7*
20 to 29 percent	*5.3*	*6.6*
30 percent or more	*14.3*	*7.0*
$75,000 or More	38.3	46.9
Less than 20 percent	*17.8*	*27.6*
20 to 29 percent	*15.0*	*15.4*
30 percent or more	*5.5*	*3.9*

Source: 2006-2010 and 2013-2017 American Community Survey five-year estimates.

Universe: Occupied housing units.

Community Data Snapshot Time Series: Hanover Park

HOUSING TYPE, 2010-2017*

	2010 Percent	2017 Percent
Single Family, Detached	56.8	57.9
Single Family, Attached	25.1	24.3
2 Units	1.5	1.4
3 or 4 Units	4.3	3.6
5 or more Units	12.4	12.1

Source: 2006-2010 and 2013-2017 American Community Survey five-year estimates.
*Excludes mobile, boat, RV, van, etc.

Universe: Housing units.

HOUSING SIZE, 2010-2017

	2010 Percent	2017 Percent
0 to 1 Bedrooms	4.8	6.2
2 Bedrooms	22.3	19.0
3 Bedrooms	50.2	51.5
4 Bedrooms	21.1	19.8
5+ Bedrooms	1.6	3.6
Median Number of Rooms*	5.9	5.8

Source: 2006-2010 and 2013-2017 American Community Survey five-year estimates.
*Includes all rooms.

Universe: Housing units.

HOUSING AGE, 2010-2017

	2010 Percent	2017 Percent
Built 2000 or Later	3.6	4.8
Built 1970 to 1999	66.5	67.1
Built 1940 to 1969	26.5	27.5
Built Before 1940	3.4	0.5
Median Year Built	1975	1975

Source: 2006-2010 and 2013-2017 American Community Survey five-year estimates.

Universe: Housing units.

Community Data Snapshot Time Series: Hanover Park

VEHICLES AVAILABLE, 2010-2017

	2010 Percent	2017 Percent
No Vehicle Available	4.1	3.3
1 Vehicle Available	27.7	28.1
2 Vehicles Available	44.3	41.9
3 or More Vehicles Available	23.9	26.7

Source: 2006-2010 and 2013-2017 American Community Survey five-year estimates.

Universe: Occupied housing units.

MODE OF TRAVEL TO WORK, 2010-2017

	2010 Percent	2017 Percent
Work at Home*	N/A	N/A
Drive Alone	77.2	80.0
Carpool	14.8	13.1
Transit	3.1	3.6
Walk or Bike	2.4	2.6
Other	2.4	0.7
TOTAL COMMUTERS	18,135.0	18,862.0
Mean Commute Time (minutes)	29.0	29.0

Source: 2006-2010 and 2013-2017 American Community Survey five-year estimates.
* Not included in "total commuters."

Universe: Workers 16 years and over.

EMPLOYMENT STATUS, 2010-2017

	2010 Percent	2017 Percent
In Labor Force	75.5	73.5
Employed†*	90.8	92.9
Unemployed*	9.2	6.9
Not In Labor Force	24.5	26.5

Source: 2006-2010 and 2013-2017 American Community Survey five-year estimates.
†Does not include employed population in the Armed Forces.

Universe: *In Labor Force; Population 16 years and older.

Community Data Snapshot Water Supply: Hanover Park

WATER SUPPLY

CMAP supports an integrated approach to water resource management, and encourages communities to incorporate water supply and demand considerations into land use, transportation, and infrastructure investment decisions. Assessing demand, price, and loss trends of a community can inform decisions that strengthen regional water supply management, maintain drinking water infrastructure, and manage demand. Click here to learn more about how communities can coordinate and conserve our shared water supply resources.

WATER SOURCE AND DEMAND TRENDS OF HANOVER PARK*

Primary Water Source: Lake Michigan**

	2003 MGD***	2013 MGD	Percent
Total Water Withdrawals****	2.80	2.40	-15.40
Residential Sector	2.40	2.00	-18.70
Non-Residential Sector	0.40	0.40	3.30

Source: Analysis of Illinois Water Inventory Program water withdrawal data (2002-2013).
* Only available for municipalities with community water suppliers providing service to the majority of the community.
** The primary water source of a community is based on the source of the majority of withdrawals from all wells and intakes within the community, including community water suppliers and industrial and commercial businesses. The majority of withdrawals is calculated as an average from yearly data, given year to year fluctuations.
*** Millions of gallons per day.
**** Total includes all community water suppliers and industrial and commercial wells/intakes within a municipality; private residential wells are not included. Residential sector includes withdrawals identified as residential by community water suppliers. Non-residential sector includes withdrawals identified as non-residential by the community water suppliers and withdrawals from industrial and commercial wells/intakes.

DAILY RESIDENTIAL WATER DEMAND PER CAPITA

	Hanover Park			CMAP Region		
	2003	2013	Percent Change	2003	2013	Percent Change
Residential* (GPCD)**	64.2	52.7	-19.7	104.2	87.5	-17.4

Source: Analysis of Illinois Water Inventory Program water withdrawal data 2003-2013.
* Residential sector includes withdrawals identified as residential by community water suppliers. The prevalence of private residential wells or community water suppliers that provide water outside of the municipal boundary could lead to artificially lower or higher GPCD values respectively.
** Gallons of water per capita per day (estimated unit use). Population values used in sector totals come from the U.S. Census.

Community Data Snapshot Water Supply: Hanover Park

WATER AND WASTEWATER PRICE TRENDS*

Real price per 1,000 gallons, in 2018 dollars	2008	2018	Percent Change	Annual Percent Change
Drinking Water	$ 4.36	$ 9.35	72.8	7.9
Sewer	$ 4.89	$ 5.57	13.1	1.3
Combined (if applicable)**	N/A	N/A	N/A	N/A

Source: Illinois-Indiana Sea Grant Water Rates Data for Northeastern Illinois, IISG19-RCE-RLA-031.
* Only available for communities with water utilities and that responded to data requests. Percent changes and 2008 prices were adjusted for inflation using the U.S. Bureau of Labor Statistic's Consumer Price Index for the Chicago-Naperville-Elgin region.
** Some utilities combine drinking water and sewer prices, rather than separating them out as two distinct rates.

WATER LOSS*

Reporting utility: Hanover Park

	2017
Nonrevenue Water (Millions of Gallons per Day)**	0.16
Annual Cost of Nonrevenue Water ($)	$600,600.00
Percent of Nonrevenue Water to Water Supplied***	7.2

Source: Illinois Department of Natural Resources, Lake Michigan Allocation Program.
* Data is only regionally available for Lake Michigan permittees; water losses from other communities and industrial and commercial businesses are not reported to the state.
** Nonrevenue water is the difference between net annual pumpage (water supplied) and billed, authorized consumption. Non-revenue water includes water that is lost from the system due to underregistration of meters, systematic data handling errors, leakage anywhere within the distribution system, unauthorized consumption, or unbilled authorized consumption.
*** The threshold for permit compliance is less than 12 percent of water supplied in Water Year 2015, decreasing to no more than 10 percent by Water Year 2019 and all years thereafter. Permittees that exceed the threshold are required to submit a water system improvement plan.

Community Data Snapshot ON TO 2050 Indicators: Hanover Park

ON TO 2050 INDICATORS

ON TO 2050 is the region's long-range comprehensive plan, adopted by CMAP in 2018. The plan includes a set of indicators for quantifying its goals and measuring implementation progress. While many of these indicators can only be measured at a regional level, several can also be tracked at a local level. These have been laid out in the table below, with comparisons to the region's current measure as well as the targets that the plan is aiming to reach by 2050. Visit cmap.illinois.gov/2050/indicators to learn more.

Plan Chapter	Indicator	Hanover Park (Current)	CMAP Region (Current)	CMAP Region (Target)	Source
COMMUNITY	Population located in highly walkable areas	0.0%	41.5%	45.2%	CMAP, 2015
	Jobs located in highly walkable areas	0.0%	38.2%	45.2%	CMAP, 2015
PROSPERITY	Population aged 25+ with an associate's degree or higher	32.2%	45.1%	64.9%	2013-2017 ACS 5-Year
	Workforce participation rate among population aged 20-64	82.7%	80.3%	83.4%	2013-2017 ACS 5-Year
ENVIRONMENT	Population with park access of 4+ acres per 1,000 residents	38.6%	41.5%	65.0%	CMAP, 2013
	Population with park access of 10+ acres per 1,000 residents	0.0%	16.0%	40.0%	CMAP, 2013
	Impervious acres per household	0.17	0.18	0.15	USGS National Land Cover Dataset, 2011
	Daily residential water demand per capita (gallons)	52.7	87.5	65.2	Illinois Water Inventory Program, 2013
GOVERNANCE	State revenue disbursement per capita	$331.45	$286.21*	N/A	CMAP, 2018
	Is per capita disbursement at least 80% of regional median?	Yes	Yes for 74% of municipalities	Yes for 100% of municipalities	CMAP, 2018
MOBILITY	Population with at least moderately high transit availability	28.3%	53.2%	65.0%	CMAP, 2017
	Jobs with at least moderately high transit availability	35.1%	55.2%	58.0%	CMAP, 2017
	Percent of trips to work via non-SOV modes	21.2%	29.8%	37.3%	2013-2017 ACS 5-Year

*Median value of region's 284 municpalities.

For More Information

Last updated June 2019

To improve the Community Data Snapshots in the future, CMAP wants to hear from you. Please take a quick survey to describe how you use this data and what you'd like to see in next year's snapshots.

Please direct inquiries to info@cmap.illinois. To access other Community Data Snapshots for municipalities and counties in the Chicago Metropolitan Agency for Planning's seven-county northeastern Illinois region, visit http://www.cmap.illinois.gov/data/community-snapshots.

CMAP

COMMUNITY DATA SNAPSHOT
HINSDALE, MUNICIPALITY
JUNE 2019 RELEASE

About The Community Data Snapshot

The Community Data Snapshots are a series of County, Municipal, and Chicago Community Area data profiles that primarily feature data from the 2013-2017 American Community Survey (ACS) 5-Year Estimates. As noted in each profile, the data comes from multiple sources in addition to the ACS, which include U.S. Census Bureau, Illinois Environmental Protection Agency (EPA), Illinois Department of Employment Security (IDES), Illinois Department of Revenue (IDR), and the Chicago Metropolitan Agency for Planning (CMAP).

User Notes

Margin of error

ACS is a sample-based data product. Exercise caution when using data from low-population municipalities, as the margins of error are often large compared to the estimate. For more details please refer to the ACS Sample Size and Data Quality Methodology.

Regional values

Regional values are estimated by aggregating 2013-2017 ACS county level data of the seven counties that make up the CMAP region. These counties are Cook, DuPage, Kane, Kendall, Lake, McHenry, and Will.

Median values

The Census Bureau encourages users to aggregate small levels of geographies into larger areas and recalculate median values for those aggregated areas. Median values are recalculated using grouped frequency distributions for aggregated areas such as the CMAP region and CCAs.

Values for municipalities that extend outside the CMAP region

Values derived from CMAP analyses are restricted to geographies that fall within the CMAP regional boundaries. General Land Use, Equalized Assesed Value, Park Access, Water Supply, and On TO 2050 Indicator table values only represent portions of the the municipality that fall within the CMAP region.

Municipalities located in more than one county

Data is provided for the county containing the largest geographic portion of municipality.

Employment values

The Private Sector Employment table features data from the IDES Where Workers Work report. This report includes private sector employment totals for six counties within the seven-county CMAP region, excluding Kendall County.

POPULATION AND HOUSEHOLD

The population and household tables include general demographic, social, and economic characteristics summarized for Hinsdale.

GENERAL POPULATION CHARACTERISTICS, 2013-2017

	Hinsdale	DuPage County	CMAP Region
Total Population	17,705	931,826	8,522,948
Total Households	5,674	340,669	3,095,093
Average Household Size	3.1	2.7	2.8
% Population Change, 2000-10	-3.1	1.4	3.5
% Population Change, 2010-17	5.3	1.6	1.1
% Population Change, 2000-17	2.1	3.1	4.6

Source: 2000 and 2010 Census, 2013-2017 American Community Survey five-year estimates.

RACE AND ETHNICITY, 2013-2017

	Hinsdale		DuPage County		CMAP Region	
	Count	Percent	Count	Percent	Count	Percent
White non-Hispanic	14,539	82.1	632,342	67.9	4,400,011	51.6
Hispanic or Latino	816	4.6	131,290	14.1	1,935,376	22.7
Black non-Hispanic	199	1.1	42,462	4.6	1,431,406	16.8
Asian non-Hispanic	1,796	10.1	105,232	11.3	586,990	6.9
All other categories	355	2.0	20,500	2.2	169,165	2.0

Source: 2013-2017 American Community Survey five-year estimates. Universe: Total population.

AGE COHORTS, 2013-2017

	Hinsdale		DuPage County		CMAP Region	
	Count	Percent	Count	Percent	Count	Percent
19 and under	6,094	34.4	240,461	25.8	2,217,385	26.0
20 to 34	1,599	9.0	176,834	19.0	1,813,921	21.3
35 to 49	3,602	20.3	185,730	19.9	1,725,677	20.2
50 to 64	3,905	22.1	198,498	21.3	1,641,327	19.3
65 to 74	1,396	7.9	76,567	8.2	647,212	7.6
75 to 84	752	4.2	36,383	3.9	329,087	3.9
85 and Older	357	2.0	17,353	1.9	148,339	1.7
Median Age*	41.3		39.1		37.0	

Source: 2013-2017 American Community Survey five-year estimates. Universe: Total population.

Community Data Snapshot: Hinsdale

EDUCATIONAL ATTAINMENT, 2013-2017

	Hinsdale		DuPage County		CMAP Region	
	Count	Percent	Count	Percent	Count	Percent
Less than High School Graduate	220	2.0	48,155	7.6	705,215	12.3
High School Graduate or Equivalency	723	6.6	117,126	18.5	1,324,196	23.1
Some College, No Degree	983	9.0	118,437	18.7	1,119,856	19.5
Associate's Degree	297	2.7	45,287	7.2	395,340	6.9
Bachelor's Degree	4,065	37.3	183,959	29.1	1,328,622	23.2
Graduate or Professional Degree	4,622	42.4	119,948	19.0	862,603	15.0

Source: 2013-2017 American Community Survey five-year estimates. Universe: Population 25 years and older.

NATIVITY, 2013-2017

	Hinsdale		DuPage County	CMAP Region
	Count	Percent	Percent	Percent
Native	14,683	88.3	80.0	79.7
Foreign Born	1,953	11.7	20.0	20.3

Source: 2013-2017 American Community Survey five-year estimates. Universe: Population 5 years and older.

LANGUAGE SPOKEN AT HOME AND ABILITY TO SPEAK ENGLISH, 2013-2017

	Hinsdale		DuPage County		CMAP Region	
	Count	Percent	Count	Percent	Count	Percent
English Only	14,542	87.4	643,980	73.5	5,505,064	68.9
Language other than English	2,094	12.6	232,554	26.5	2,485,504	31.1
Speak English less than "very well"	520	3.1	80,752	9.2	981,994	12.3

Source: 2013-2017 American Community Survey five-year estimates. Universe: Population 5 years and older.

LANGUAGE SPOKEN AT HOME, 2013-2017

	Hinsdale		DuPage County		CMAP Region	
	Count	Percent	Count	Percent	Count	Percent
English	14,542	87.4	643,980	73.5	5,505,064	68.9
Spanish	395	2.4	91,968	10.5	1,463,328	18.3
Slavic Languages	162	1.0	26,971	3.1	277,040	3.5
Chinese	533	3.2	11,487	1.3	88,225	1.1
Tagalog	58	0.3	10,303	1.2	75,330	0.9
Arabic	90	0.5	4,581	0.5	60,403	0.8
Korean	34	0.2	2,774	0.3	37,451	0.5
Other Asian Languages	56	0.3	18,463	2.1	101,327	1.3
Other Indo-European Languages	733	4.4	63,357	7.2	327,819	4.1
Other / Unspecified Languages	33	0.2	2,650	0.3	54,581	0.7

Source: 2013-2017 American Community Survey five-year estimates. Universe: Population 5 years and older.

Community Data Snapshot: Hinsdale

HOUSEHOLD SIZE, 2013-2017

	Hinsdale		DuPage County		CMAP Region	
	Count	Percent	Count	Percent	Count	Percent
1 Person Household	876	15.4	85,322	25.0	890,038	28.8
2 People Household	1,595	28.1	109,696	32.2	939,153	30.3
3 People Household	1,039	18.3	56,568	16.6	486,277	15.7
4 or More People Household	2,164	38.1	89,083	26.1	779,625	25.2

Source: 2013-2017 American Community Survey five-year estimates. Universe: Occupied housing units.

HOUSEHOLD TYPE, 2013-2017

	Hinsdale		DuPage County	CMAP Region
	Count	Percent	Percent	Percent
Family	4,698	82.8	70.1	65.2
Single Parent with Child	329	5.8	6.0	8.5
Non-Family	976	17.2	29.9	34.8

Source: 2013-2017 American Community Survey five-year estimates. Universe: Occupied housing units.

HOUSEHOLD INCOME, 2013-2017

	Hinsdale		DuPage County		CMAP Region	
	Count	Percent	Count	Percent	Count	Percent
Less than $25,000	408	7.2	39,746	11.7	578,549	18.7
$25,000 to $49,999	541	9.5	57,573	16.9	601,924	19.4
$50,000 to $74,999	508	9.0	54,164	15.9	511,185	16.5
$75,000 to $99,999	427	7.5	46,788	13.7	392,259	12.7
$100,000 to $149,999	723	12.7	65,984	19.4	499,882	16.2
$150,000 and Over	3,067	54.1	76,414	22.4	511,294	16.5
Median Income	$171,453		$84,442		$67,619	

Source: 2013-2017 American Community Survey five-year estimates. Universe: Occupied housing units.

Community Data Snapshot: Hinsdale

HOUSING AND TENURE, 2013-2017

	Hinsdale		DuPage County		CMAP Region	
	Count	Percent	Count	Percent	Count	Percent
Occupied Housing Units	5,674	93.0	340,669	95.0	3,095,093	91.3
Owner-Occupied*	4,807	78.8	249,800	69.7	1,975,418	58.2
Renter-Occupied*	867	14.2	90,869	25.4	1,119,675	33.0
Vacant Housing Units	424	7.0	17,752	5.0	296,208	8.7

Source: 2013-2017 American Community Survey five-year estimates.

Universe: *Occupied housing units; Housing units.

HOUSING COSTS AS A PERCENTAGE OF HOUSEHOLD INCOME, 2013-2017*

	Hinsdale		DuPage County	CMAP Region
	Count	Percent	Percent	Percent
Less than $20,000	258	4.6	7.5	12.8
Less than 20 percent	*9*	*0.2*	*0.1*	*0.3*
20 to 29 percent	*0*	*0.0*	*0.4*	*0.9*
30 percent or more	*249*	*4.5*	*7.1*	*11.5*
$20,000 to $49,999	606	10.9	19.9	24.0
Less than 20 percent	*16*	*0.3*	*1.7*	*2.8*
20 to 29 percent	*75*	*1.3*	*4.0*	*5.4*
30 percent or more	*515*	*9.2*	*14.2*	*15.8*
$50,000 to $74,999	490	8.8	16.1	16.8
Less than 20 percent	*104*	*1.9*	*4.7*	*5.6*
20 to 29 percent	*84*	*1.5*	*5.7*	*5.8*
30 percent or more	*302*	*5.4*	*5.7*	*5.5*
$75,000 or More	4,217	75.7	56.5	46.4
Less than 20 percent	*2,701*	*48.5*	*37.0*	*30.6*
20 to 29 percent	*757*	*13.6*	*14.5*	*11.9*
30 percent or more	*759*	*13.6*	*5.0*	*3.9*

Source: 2013-2017 American Community Survey five-year estimates.
*Excludes households with zero or negative income and no cash rent.

Universe: Occupied housing units.

HOUSING & TRANSPORTATION (H+T) COSTS, PERCENT OF INCOME PER HOUSEHOLD, 2019*

	Median-Income Household**	Moderate-Income Household***
Housing Costs	72	90
Transportation Costs	22	24
H + T Costs	95	114

Source: Location Affordability Index, U.S. Dept. of Transportation, and U.S. Dept. of Housing and Urban Development.
*The purpose of the H+T Index is to isolate the effect of location on housing and transportation costs, grouped by common demographic characteristics that form four distinct household types. The values above represent the percent of household income that an average household within each of these types in the region would spend on housing and transportation if they lived in this county. The standard threshold of affordability is equal to 30 percent for housing costs and 45 percent for housing and transportation costs combined. For more information, visit hudexchange.
**Median-Income Household assumes a household income equal to the area median, with regional average household size, and the regional average commuters per household.
***Moderate-Income Household assumes a household income of 80% of the area median with regional average household size, and the regional average commuters per household.

Community Data Snapshot: Hinsdale

HOUSING CHARACTERISTICS

The housing characteristics tables include housing unit estimates by housing type, size, and age summarized for Hinsdale.

HOUSING TYPE, 2013-2017*

	Hinsdale		DuPage County		CMAP Region	
	Count	Percent	Count	Percent	Count	Percent
Single Family, Detached	4,982	81.7	214,673	59.9	1,704,708	50.3
Single Family, Attached	411	6.7	43,308	12.1	251,659	7.4
2 Units	33	0.5	2,676	0.7	236,677	7.0
3 or 4 Units	39	0.6	10,871	3.0	271,850	8.0
5 or more Units	633	10.4	86,057	24.0	899,796	26.5

Source: 2013-2017 American Community Survey five-year estimates. Universe: Housing units.
*Excludes mobile, boat, RV, van, etc.

HOUSING SIZE, 2013-2017

	Hinsdale		DuPage County		CMAP Region	
	Count	Percent	Count	Percent	Count	Percent
0 to 1 Bedrooms	188	3.1	43,120	12.0	545,190	16.1
2 Bedrooms	750	12.3	87,532	24.4	969,876	28.6
3 Bedrooms	1,383	22.7	120,656	33.7	1,131,968	33.4
4 Bedrooms	2,081	34.1	86,490	24.1	586,905	17.3
5+ Bedrooms	1,696	27.8	20,623	5.8	157,362	4.6
Median Number of Rooms*	9.0		6.2		6.0	

Source: 2013-2017 American Community Survey five-year estimates. Universe: Housing units.
*Includes all rooms.

HOUSING AGE, 2013-2017

	Hinsdale		DuPage County		CMAP Region	
	Count	Percent	Count	Percent	Count	Percent
Built 2000 or Later	1,129	18.5	36,013	10.0	434,527	12.8
Built 1970 to 1999	2,027	33.2	206,650	57.7	1,150,207	33.9
Built 1940 to 1969	1,702	27.9	95,186	26.6	1,056,069	31.1
Built Before 1940	1,240	20.3	20,572	5.7	750,498	22.1
Median Year Built	1972		1977		1967	

Source: 2013-2017 American Community Survey five-year estimates. Universe: Housing units.

Community Data Snapshot: Hinsdale

TRANSPORTATION

The transportation tables include vehicle availability by household, mode of travel to work, and annual vehicle miles traveled for Hinsdale.

VEHICLES AVAILABLE PER HOUSEHOLD, 2013-2017

	Hinsdale		DuPage County		CMAP Region	
	Count	Percent	Count	Percent	Count	Percent
No Vehicle Available	101	1.8	13,726	4.0	393,398	12.7
1 Vehicle Available	1,319	23.2	105,231	30.9	1,107,676	35.8
2 Vehicles Available	2,840	50.1	152,975	44.9	1,098,330	35.5
3 or More Vehicles Available	1,414	24.9	68,737	20.2	495,689	16.0

Source: 2013-2017 American Community Survey five-year estimates. Universe: Occupied housing units.

MODE OF TRAVEL TO WORK, 2013-2017

	Hinsdale		DuPage County		6-County Region*	
	Count	Percent	Count	Percent	Count	Percent
Work at Home**	749	N/A	28,690	N/A	202,734	N/A
Drive Alone	4,607	71.1	369,778	82.3	2,840,547	72.6
Carpool	329	5.1	33,805	7.5	321,276	8.2
Transit	1,308	20.2	32,671	7.3	540,300	13.8
Walk or Bike	164	2.5	9,324	2.1	163,733	4.2
Other	73	1.1	3,481	0.8	48,918	1.2
TOTAL COMMUTERS	6,481	100.0	449,059	100.0	3,914,774	100.0
Mean Commute Time (minutes)	N/A		29.3		31.5	

Source: 2013-2017 American Community Survey five-year estimates. Universe: Workers 16 years and older.
* Commuter estimates not available for Kendall County.
** Not included in "total commuters."

ANNUAL VEHICLE MILES TRAVELED PER HOUSEHOLD, 2013-2017

	Hinsdale	DuPage County	CMAP Region
Average Vehicle Miles Traveled	21,297	20,878	17,165

Source: Chicago Metropolitan Agency for Planning analysis of U.S. Census Bureau, HERE, and Illinois Environmental Protection Agency (2017) data.

Community Data Snapshot: Hinsdale

EMPLOYMENT

The employment tables include general workforce characteristics for Hinsdale.

EMPLOYMENT STATUS, 2013-2017

	Hinsdale		DuPage County		CMAP Region	
	Count	Percent	Count	Percent	Count	Percent
In Labor Force	7,662	59.0	513,814	69.3	4,541,928	67.2
Employed†*	7,338	95.8	486,850	94.8	4,187,289	92.2
Unemployed*	324	4.2	26,614	5.2	342,324	7.5
Not In Labor Force	5,319	41.0	227,560	30.7	2,213,083	32.8

Source: 2013-2017 American Community Survey five-year estimates.
†Does not include employed population in the Armed Forces.

Universe: *In Labor Force; Population 16 years and older.

PRIVATE SECTOR EMPLOYMENT, 2017*

	Hinsdale		DuPage County		6-County Region**	
	Count	Percent	Count	Percent	Count	Percent
Private Employment	10,555	N/A	565,134	N/A	3,555,979	N/A
Job Change (2001-11)	-4,647	-32.0	-32,395	-6.1	-296,468	-8.5
Job Change (2011-17)	684	6.9	65,006	13.0	363,553	11.4
Job Change (2001-17)	-3,963	-27.3	32,611	6.1	67,085	1.9
Private Sector Jobs per Household	1.86		1.66		1.15	

Source: Illinois Department of Employment Security (IDES).
*Figures exclude employees not covered by unemployment insurance.
**Kendall County is not included in IDES data.

EMPLOYMENT OF HINSDALE RESIDENTS, 2015

By Industry Sector	Count	Percent
Health Care	921	14.6
Professional	800	12.6
Retail Trade	567	9.0
Finance	552	8.7
Education	511	8.1
By Employment Location		
Chicago	1,788	28.3
Hinsdale	413	6.5
Westmont	243	3.8
Oak Brook	239	3.8
Downers Grove	216	3.4

EMPLOYMENT IN HINSDALE, 2015

By Industry Sector	Count	Percent
Health Care	5,023	49.0
Administration	952	9.3
Accommodation and Food Service	874	8.5
Retail Trade	740	7.2
Other Service	496	4.8
By Residence Location		
Chicago	1,341	13.1
Hinsdale	413	4.0
Downers Grove	370	3.6
Naperville	332	3.2
Bolingbrook	281	2.7

Source: U.S. Census Bureau, Longitudinal-Employer Household Dynamics Program (2015).

Community Data Snapshot: Hinsdale

LAND USE

The land use tables include general land use composition, park access, and Walk Score for Hinsdale. The general land use and park access table estimates were derived from the CMAP Parcel-Based Land Use Inventory.

GENERAL LAND USE, 2013

	Acres	Percent
Single-Family Residential	1,627.0	54.7
Multi-Family Residential	51.4	1.7
Commercial	158.8	5.3
Industrial	N/A	N/A
Institutional	154.9	5.2
Mixed Use	0.3	0.0
Transportation and Other	766.1	25.8
Agricultural	N/A	N/A
Open Space	155.5	5.2
Vacant	58.2	2.0
TOTAL	2,972.2	100.0

Source: Chicago Metropolitan Agency for Planning Parcel-Based Land Use Inventory 2013.

PARK ACCESS, 2013

	Hinsdale	DuPage County	CMAP Region
Accessible Park Acreage per 1,000 Residents*	5.7	8.3	5.6

Source: Chicago Metropolitan Agency for Planning calculations of 2013 Land Use Inventory.
*Neighborhood parks (under 35 acres) are considered accessible by residents living within 0.5 miles; community parks (35 or more acres) are considered accessible by residents living within 1 mile.

WALK SCORE, 2018

Walk Score*	42.00

*Walk Score is a number between 0 and 100 that measures the average walkability of a municipality. For more information visit walkscore.com (2018).

Community Data Snapshot: Hinsdale

REVENUE

The revenue tables include Hinsdale revenues based on sales and current land use.

GENERAL MERCHANDISE RETAIL SALES, 2017

	Hinsdale	DuPage County	CMAP Region
General Merchandise	$ 227,187,124	$ 17,692,751,432	$ 128,012,549,280
Total Retail Sales	$ 285,249,146	$ 20,964,660,017	$ 159,567,303,804
Total Sales per Capita*	$ 16,111	$ 22,498	$ 18,722

Source: Illinois Department of Revenue, 2017.
*Per capita calculations based on population from 2013-2017 ACS 5-year estimates.

EQUALIZED ASSESSED VALUE, 2017

Residential	$ 1,644,040,453
Commercial	$ 106,588,320
Industrial	$ 0
Railroad	$ 687,381
Farm	$ 0
Mineral	$ 0
TOTAL	$ 1,751,316,154

Sources: Illinois Department of Revenue 2017, Chicago Metropolitan Agency for Planning calculations of 2013 Land Use Inventory, 2013-2017 ACS 5-year estimates.

Community Data Snapshot Time Series: Hinsdale

CHANGE OVER TIME

The time series tables include comparisons of current 2013-2017 ACS estimates to historic year estimates from the 2000 Census and 2006-2010 ACS.

RACE AND ETHNICITY, 2000-2017

	2000 Percent	2010 Percent	2017 Percent
White non-Hispanic	91.6	84.6	82.1
Hispanic or Latino	2.4	8.1	4.6
Black non-Hispanic	0.8	0.6	1.1
Asian non-Hispanic	4.5	5.5	10.1
All other categories	0.8	1.2	2.0

Source: 2000 Census, 2006-2010 and 2013-2017 American Community Survey five-year estimates.

Universe: Total population.

NATIVITY, 2010-2017

	2010 Percent	2017 Percent
Native	90.2	88.3
Foreign Born	9.8	11.7

Source: 2006-2010 and 2013-2017 American Community Survey five-year estimates.

Universe: Population 5 years and older.

AGE COHORTS, 2000-2017

	2000 Percent	2010 Percent	2017 Percent
19 and under	34.5	35.0	34.4
20 to 34	9.1	7.7	9.0
35 to 49	27.2	24.1	20.3
50 to 64	16.5	21.6	22.1
65 and Older	12.7	11.6	14.1
Median Age*	38.9	41.0	41.3

Source: 2000 Census, 2006-2010 and 2013-2017 American Community Survey five-year estimates.

Universe: Total population.

Community Data Snapshot Time Series: Hinsdale

EDUCATIONAL ATTAINMENT, 2000-2017

	2000 Percent	2010 Percent	2017 Percent
Less than High School Graduate	2.7	1.8	2.0
High School Graduate or Equivalency	10.9	9.1	6.6
Some College, No Degree	14.7	10.9	9.0
Associate's Degree	3.2	3.0	2.7
Bachelor's Degree	37.2	37.5	37.3
Graduate or Professional Degree	31.5	37.7	42.4

Source: 2000 Census, 2006-2010 and 2013-2017 American Community Survey five-year estimates. Universe: Population 25 years and older.

LANGUAGE SPOKEN AT HOME AND ABILITY TO SPEAK ENGLISH, 2010-2017

	2010 Percent	2017 Percent
English Only	86.7	87.4
Language other than English	13.3	12.6
Speak English less than "very well"	4.0	3.1

Source: 2006-2010 and 2013-2017 American Community Survey five-year estimates. Universe: Population 5 years and older.

LANGUAGE SPOKEN AT HOME, 2010-2017

	2010 Percent	2017 Percent
English	86.7	87.4
Spanish	4.5	2.4
Slavic Languages	1.7	1.0
Chinese	1.1	3.2
Tagalog	0.7	0.3
Arabic	0.1	0.5
Korean	0.9	0.2
Other Asian Languages	0.4	0.3
Other Indo-European Languages	3.7	4.4
Other / Unspecified Languages	0.3	0.2

Source: 2006-2010 and 2013-2017 American Community Survey five-year estimates. Universe: Population 5 years and older.

Community Data Snapshot Time Series: Hinsdale

HOUSEHOLD SIZE, 2010-2017

	2010 Percent	2017 Percent
1 Person Household	19.5	15.4
2 People Household	29.3	28.1
3 People Household	13.0	18.3
4 or More People Household	38.2	38.1

Source: 2006-2010 and 2013-2017 American Community Survey five-year estimates. Universe: Occupied housing units.

HOUSEHOLD TYPE, 2010-2017

	2010 Percent	2017 Percent
Family	79.5	82.8
Single Parent with Child	3.3	5.8
Non-Family	20.5	17.2

Source: 2006-2010 and 2013-2017 American Community Survey five-year estimates. Universe: Occupied housing units.

HOUSEHOLD INCOME, 2010-2017

	2010 (2017 Dollars)	2017 (2017 Dollars)
Median Income	$ 187,820	$ 171,453

Source: 2006-2010 and 2013-2017 American Community Survey five-year estimates. Universe: Occupied housing units.

Community Data Snapshot Time Series: Hinsdale

HOUSING AND TENURE, 2010-2017

	2000 Percent	2010 Percent	2017 Percent
Occupied Housing Units	95.3	91.0	93.0
Owner-Occupied*	79.2	76.6	78.8
Renter-Occupied*	16.2	14.4	14.2
Vacant Housing Units	4.7	9.0	7.0

Source: 2000 Census, 2006-2010 and 2013-2017 American Community Survey five-year estimates.

Universe: *Occupied housing units; Housing units.

HOUSING COSTS AS A PERCENTAGE OF HOUSEHOLD INCOME, 2010-2017

	2010 Percent	2017 Percent
Less than $20,000	3.8	4.6
Less than 20 percent	*0.0*	*0.2*
20 to 29 percent	*0.0*	*0.0*
30 percent or more	*3.8*	*4.5*
$20,000 to $49,999	14.2	10.9
Less than 20 percent	*1.1*	*0.3*
20 to 29 percent	*4.1*	*1.3*
30 percent or more	*9.0*	*9.2*
$50,000 to $74,999	10.9	8.8
Less than 20 percent	*3.5*	*1.9*
20 to 29 percent	*2.9*	*1.5*
30 percent or more	*4.5*	*5.4*
$75,000 or More	70.7	75.7
Less than 20 percent	*41.3*	*48.5*
20 to 29 percent	*15.3*	*13.6*
30 percent or more	*14.1*	*13.6*

Source: 2006-2010 and 2013-2017 American Community Survey five-year estimates.

Universe: Occupied housing units.

Community Data Snapshot Time Series: Hinsdale

HOUSING TYPE, 2010-2017*

	2010 Percent	2017 Percent
Single Family, Detached	77.5	81.7
Single Family, Attached	6.3	6.7
2 Units	0.5	0.5
3 or 4 Units	1.2	0.6
5 or more Units	14.5	10.4

Source: 2006-2010 and 2013-2017 American Community Survey five-year estimates.
*Excludes mobile, boat, RV, van, etc.

Universe: Housing units.

HOUSING SIZE, 2010-2017

	2010 Percent	2017 Percent
0 to 1 Bedrooms	8.4	3.1
2 Bedrooms	13.7	12.3
3 Bedrooms	22.4	22.7
4 Bedrooms	33.2	34.1
5+ Bedrooms	22.3	27.8
Median Number of Rooms*	8.0	9.0

Source: 2006-2010 and 2013-2017 American Community Survey five-year estimates.
*Includes all rooms.

Universe: Housing units.

HOUSING AGE, 2010-2017

	2010 Percent	2017 Percent
Built 2000 or Later	13.7	18.5
Built 1970 to 1999	32.7	33.2
Built 1940 to 1969	35.2	27.9
Built Before 1940	18.4	20.3
Median Year Built	1967	1972

Source: 2006-2010 and 2013-2017 American Community Survey five-year estimates.

Universe: Housing units.

Community Data Snapshot Time Series: Hinsdale

VEHICLES AVAILABLE, 2010-2017

	2010 Percent	2017 Percent
No Vehicle Available	3.4	1.8
1 Vehicle Available	24.8	23.2
2 Vehicles Available	47.8	50.1
3 or More Vehicles Available	24.0	24.9

Source: 2006-2010 and 2013-2017 American Community Survey five-year estimates.

Universe: Occupied housing units.

MODE OF TRAVEL TO WORK, 2010-2017

	2010 Percent	2017 Percent
Work at Home*	N/A	N/A
Drive Alone	76.7	71.1
Carpool	1.8	5.1
Transit	18.0	20.2
Walk or Bike	2.3	2.5
Other	1.3	1.1
TOTAL COMMUTERS	6,150.0	6,481.0
Mean Commute Time (minutes)	30.9	N/A

Source: 2006-2010 and 2013-2017 American Community Survey five-year estimates.
* Not included in "total commuters."

Universe: Workers 16 years and over.

EMPLOYMENT STATUS, 2010-2017

	2010 Percent	2017 Percent
In Labor Force	60.9	59.0
Employed†*	94.2	95.8
Unemployed*	5.8	4.2
Not In Labor Force	39.1	41.0

Source: 2006-2010 and 2013-2017 American Community Survey five-year estimates.
†Does not include employed population in the Armed Forces.

Universe: *In Labor Force; Population 16 years and older.

Community Data Snapshot Water Supply: Hinsdale

WATER SUPPLY

CMAP supports an integrated approach to water resource management, and encourages communities to incorporate water supply and demand considerations into land use, transportation, and infrastructure investment decisions. Assessing demand, price, and loss trends of a community can inform decisions that strengthen regional water supply management, maintain drinking water infrastructure, and manage demand. Click here to learn more about how communities can coordinate and conserve our shared water supply resources.

WATER SOURCE AND DEMAND TRENDS OF HINSDALE*

Primary Water Source: Lake Michigan**

	2003 MGD***	2013 MGD	Percent
Total Water Withdrawals****	2.50	2.50	0.20
Residential Sector	2.00	2.00	0.00
Non-Residential Sector	0.50	0.50	1.00

Source: Analysis of Illinois Water Inventory Program water withdrawal data (2002-2013).
* Only available for municipalities with community water suppliers providing service to the majority of the community.
** The primary water source of a community is based on the source of the majority of withdrawals from all wells and intakes within the community, including community water suppliers and industrial and commercial businesses. The majority of withdrawals is calculated as an average from yearly data, given year to year fluctuations.
*** Millions of gallons per day.
**** Total includes all community water suppliers and industrial and commercial wells/intakes within a municipality; private residential wells are not included. Residential sector includes withdrawals identified as residential by community water suppliers. Non-residential sector includes withdrawals identified as non-residential by the community water suppliers and withdrawals from industrial and commercial wells/intakes.

DAILY RESIDENTIAL WATER DEMAND PER CAPITA

	Hinsdale			CMAP Region		
	2003	2013	Percent Change	2003	2013	Percent Change
Residential* (GPCD)**	112.9	113.2	0.3	104.2	87.5	-17.4

Source: Analysis of Illinois Water Inventory Program water withdrawal data 2003-2013.
* Residential sector includes withdrawals identified as residential by community water suppliers. The prevalence of private residential wells or community water suppliers that provide water outside of the municipal boundary could lead to artificially lower or higher GPCD values respectively.
** Gallons of water per capita per day (estimated unit use). Population values used in sector totals come from the U.S. Census.

Community Data Snapshot Water Supply: Hinsdale

WATER AND WASTEWATER PRICE TRENDS*

Real price per 1,000 gallons, in 2018 dollars	2008	2018	Percent Change	Annual Percent Change
Drinking Water	$ 1.99	$ 11.03	138.9	18.7
Sewer	N/A	$ 0.80	N/A	N/A
Combined (if applicable)**	N/A	N/A	N/A	N/A

Source: Illinois-Indiana Sea Grant Water Rates Data for Northeastern Illinois, IISG19-RCE-RLA-031.
* Only available for communities with water utilities and that responded to data requests. Percent changes and 2008 prices were adjusted for inflation using the U.S. Bureau of Labor Statistic's Consumer Price Index for the Chicago-Naperville-Elgin region.
** Some utilities combine drinking water and sewer prices, rather than separating them out as two distinct rates.

WATER LOSS*

Reporting utility: Hinsdale

	2017
Nonrevenue Water (Millions of Gallons per Day)**	0.57
Annual Cost of Nonrevenue Water ($)	$916,089.00
Percent of Nonrevenue Water to Water Supplied***	23.3

Source: Illinois Department of Natural Resources, Lake Michigan Allocation Program.
* Data is only regionally available for Lake Michigan permittees; water losses from other communities and industrial and commercial businesses are not reported to the state.
** Nonrevenue water is the difference between net annual pumpage (water supplied) and billed, authorized consumption. Non-revenue water includes water that is lost from the system due to underregistration of meters, systematic data handling errors, leakage anywhere within the distribution system, unauthorized consumption, or unbilled authorized consumption.
*** The threshold for permit compliance is less than 12 percent of water supplied in Water Year 2015, decreasing to no more than 10 percent by Water Year 2019 and all years thereafter. Permittees that exceed the threshold are required to submit a water system improvement plan.

Community Data Snapshot ON TO 2050 Indicators: Hinsdale

ON TO 2050 INDICATORS

ON TO 2050 is the region's long-range comprehensive plan, adopted by CMAP in 2018. The plan includes a set of indicators for quantifying its goals and measuring implementation progress. While many of these indicators can only be measured at a regional level, several can also be tracked at a local level. These have been laid out in the table below, with comparisons to the region's current measure as well as the targets that the plan is aiming to reach by 2050. Visit cmap.illinois.gov/2050/indicators to learn more.

		Hinsdale	CMAP Region		
		(Current)	(Current)	(Target)	Source
Plan Chapter	Indicator				
COMMUNITY	Population located in highly walkable areas	18.1%	41.5%	45.2%	CMAP, 2015
	Jobs located in highly walkable areas	2.6%	38.2%	45.2%	CMAP, 2015
PROSPERITY	Population aged 25+ with an associate's degree or higher	82.3%	45.1%	64.9%	2013-2017 ACS 5-Year
	Workforce participation rate among population aged 20-64	73.9%	80.3%	83.4%	2013-2017 ACS 5-Year
ENVIRONMENT	Population with park access of 4+ acres per 1,000 residents	49.0%	41.5%	65.0%	CMAP, 2013
	Population with park access of 10+ acres per 1,000 residents	12.2%	16.0%	40.0%	CMAP, 2013
	Impervious acres per household	0.18	0.18	0.15	USGS National Land Cover Dataset, 2011
	Daily residential water demand per capita (gallons)	113.2	87.5	65.2	Illinois Water Inventory Program, 2013
GOVERNANCE	State revenue disbursement per capita	$316.75	$286.21*	N/A	CMAP, 2018
	Is per capita disbursement at least 80% of regional median?	Yes	Yes for 74% of municipalities	Yes for 100% of municipalities	CMAP, 2018
MOBILITY	Population with at least moderately high transit availability	25.6%	53.2%	65.0%	CMAP, 2017
	Jobs with at least moderately high transit availability	37.6%	55.2%	58.0%	CMAP, 2017
	Percent of trips to work via non-SOV modes	35.3%	29.8%	37.3%	2013-2017 ACS 5-Year

*Median value of region's 284 municpalities.

For More Information

Last updated June 2019

To improve the Community Data Snapshots in the future, CMAP wants to hear from you. Please take a quick survey to describe how you use this data and what you'd like to see in next year's snapshots.

Please direct inquiries to info@cmap.illinois. To access other Community Data Snapshots for municipalities and counties in the Chicago Metropolitan Agency for Planning's seven-county northeastern Illinois region, visit http://www.cmap.illinois.gov/data/community-snapshots.

CMAP

COMMUNITY DATA SNAPSHOT
ITASCA, MUNICIPALITY
JUNE 2019 RELEASE

About The Community Data Snapshot

The Community Data Snapshots are a series of County, Municipal, and Chicago Community Area data profiles that primarily feature data from the 2013-2017 American Community Survey (ACS) 5-Year Estimates. As noted in each profile, the data comes from multiple sources in addition to the ACS, which include U.S. Census Bureau, Illinois Environmental Protection Agency (EPA), Illinois Department of Employment Security (IDES), Illinois Department of Revenue (IDR), and the Chicago Metropolitan Agency for Planning (CMAP).

User Notes

Margin of error

ACS is a sample-based data product. Exercise caution when using data from low-population municipalities, as the margins of error are often large compared to the estimate. For more details please refer to the ACS Sample Size and Data Quality Methodology.

Regional values

Regional values are estimated by aggregating 2013-2017 ACS county level data of the seven counties that make up the CMAP region. These counties are Cook, DuPage, Kane, Kendall, Lake, McHenry, and Will.

Median values

The Census Bureau encourages users to aggregate small levels of geographies into larger areas and recalculate median values for those aggregated areas. Median values are recalculated using grouped frequency distributions for aggregated areas such as the CMAP region and CCAs.

Values for municipalities that extend outside the CMAP region

Values derived from CMAP analyses are restricted to geographies that fall within the CMAP regional boundaries. General Land Use, Equalized Assesed Value, Park Access, Water Supply, and On TO 2050 Indicator table values only represent portions of the the municipality that fall within the CMAP region.

Municipalities located in more than one county

Data is provided for the county containing the largest geographic portion of municipality.

Employment values

The Private Sector Employment table features data from the IDES Where Workers Work report. This report includes private sector employment totals for six counties within the seven-county CMAP region, excluding Kendall County.

POPULATION AND HOUSEHOLD

The population and household tables include general demographic, social, and economic characteristics summarized for Itasca.

GENERAL POPULATION CHARACTERISTICS, 2013-2017

	Itasca	DuPage County	CMAP Region
Total Population	8,692	931,826	8,522,948
Total Households	3,366	340,669	3,095,093
Average Household Size	2.6	2.7	2.8
% Population Change, 2000-10	4.2	1.4	3.5
% Population Change, 2010-17	0.5	1.6	1.1
% Population Change, 2000-17	4.7	3.1	4.6

Source: 2000 and 2010 Census, 2013-2017 American Community Survey five-year estimates.

RACE AND ETHNICITY, 2013-2017

	Itasca		DuPage County		CMAP Region	
	Count	**Percent**	**Count**	**Percent**	**Count**	**Percent**
White non-Hispanic	6,805	78.3	632,342	67.9	4,400,011	51.6
Hispanic or Latino	1,022	11.8	131,290	14.1	1,935,376	22.7
Black non-Hispanic	187	2.2	42,462	4.6	1,431,406	16.8
Asian non-Hispanic	577	6.6	105,232	11.3	586,990	6.9
All other categories	101	1.2	20,500	2.2	169,165	2.0

Source: 2013-2017 American Community Survey five-year estimates. Universe: Total population.

AGE COHORTS, 2013-2017

	Itasca		DuPage County		CMAP Region	
	Count	**Percent**	**Count**	**Percent**	**Count**	**Percent**
19 and under	1,785	20.5	240,461	25.8	2,217,385	26.0
20 to 34	1,391	16.0	176,834	19.0	1,813,921	21.3
35 to 49	1,731	19.9	185,730	19.9	1,725,677	20.2
50 to 64	2,160	24.9	198,498	21.3	1,641,327	19.3
65 to 74	825	9.5	76,567	8.2	647,212	7.6
75 to 84	531	6.1	36,383	3.9	329,087	3.9
85 and Older	269	3.1	17,353	1.9	148,339	1.7
Median Age*	45.2		39.1		37.0	

Source: 2013-2017 American Community Survey five-year estimates. Universe: Total population.

Community Data Snapshot: Itasca

EDUCATIONAL ATTAINMENT, 2013-2017

	Itasca		DuPage County		CMAP Region	
	Count	Percent	Count	Percent	Count	Percent
Less than High School Graduate	381	6.0	48,155	7.6	705,215	12.3
High School Graduate or Equivalency	1,695	26.6	117,126	18.5	1,324,196	23.1
Some College, No Degree	1,632	25.6	118,437	18.7	1,119,856	19.5
Associate's Degree	379	5.9	45,287	7.2	395,340	6.9
Bachelor's Degree	1,568	24.6	183,959	29.1	1,328,622	23.2
Graduate or Professional Degree	715	11.2	119,948	19.0	862,603	15.0

Source: 2013-2017 American Community Survey five-year estimates. Universe: Population 25 years and older.

NATIVITY, 2013-2017

	Itasca		DuPage County	CMAP Region
	Count	Percent	Percent	Percent
Native	6,711	82.0	80.0	79.7
Foreign Born	1,472	18.0	20.0	20.3

Source: 2013-2017 American Community Survey five-year estimates. Universe: Population 5 years and older.

LANGUAGE SPOKEN AT HOME AND ABILITY TO SPEAK ENGLISH, 2013-2017

	Itasca		DuPage County		CMAP Region	
	Count	Percent	Count	Percent	Count	Percent
English Only	6,088	74.4	643,980	73.5	5,505,064	68.9
Language other than English	2,095	25.6	232,554	26.5	2,485,504	31.1
Speak English less than "very well"	623	7.6	80,752	9.2	981,994	12.3

Source: 2013-2017 American Community Survey five-year estimates. Universe: Population 5 years and older.

LANGUAGE SPOKEN AT HOME, 2013-2017

	Itasca		DuPage County		CMAP Region	
	Count	Percent	Count	Percent	Count	Percent
English	6,088	74.4	643,980	73.5	5,505,064	68.9
Spanish	546	6.7	91,968	10.5	1,463,328	18.3
Slavic Languages	392	4.8	26,971	3.1	277,040	3.5
Chinese	39	0.5	11,487	1.3	88,225	1.1
Tagalog	2	0.0	10,303	1.2	75,330	0.9
Arabic	0	0.0	4,581	0.5	60,403	0.8
Korean	10	0.1	2,774	0.3	37,451	0.5
Other Asian Languages	121	1.5	18,463	2.1	101,327	1.3
Other Indo-European Languages	962	11.8	63,357	7.2	327,819	4.1
Other / Unspecified Languages	23	0.3	2,650	0.3	54,581	0.7

Source: 2013-2017 American Community Survey five-year estimates. Universe: Population 5 years and older.

Community Data Snapshot: Itasca

HOUSEHOLD SIZE, 2013-2017

	Itasca		DuPage County		CMAP Region	
	Count	Percent	Count	Percent	Count	Percent
1 Person Household	822	24.4	85,322	25.0	890,038	28.8
2 People Household	1,152	34.2	109,696	32.2	939,153	30.3
3 People Household	628	18.7	56,568	16.6	486,277	15.7
4 or More People Household	764	22.7	89,083	26.1	779,625	25.2

Source: 2013-2017 American Community Survey five-year estimates. Universe: Occupied housing units.

HOUSEHOLD TYPE, 2013-2017

	Itasca		DuPage County	CMAP Region
	Count	Percent	Percent	Percent
Family	2,355	70.0	70.1	65.2
Single Parent with Child	175	5.2	6.0	8.5
Non-Family	1,011	30.0	29.9	34.8

Source: 2013-2017 American Community Survey five-year estimates. Universe: Occupied housing units.

HOUSEHOLD INCOME, 2013-2017

	Itasca		DuPage County		CMAP Region	
	Count	Percent	Count	Percent	Count	Percent
Less than $25,000	320	9.5	39,746	11.7	578,549	18.7
$25,000 to $49,999	632	18.8	57,573	16.9	601,924	19.4
$50,000 to $74,999	544	16.2	54,164	15.9	511,185	16.5
$75,000 to $99,999	430	12.8	46,788	13.7	392,259	12.7
$100,000 to $149,999	740	22.0	65,984	19.4	499,882	16.2
$150,000 and Over	700	20.8	76,414	22.4	511,294	16.5
Median Income	$84,726		$84,442		$67,619	

Source: 2013-2017 American Community Survey five-year estimates. Universe: Occupied housing units.

Community Data Snapshot: Itasca

HOUSING AND TENURE, 2013-2017

	Itasca		DuPage County		CMAP Region	
	Count	Percent	Count	Percent	Count	Percent
Occupied Housing Units	3,366	97.2	340,669	95.0	3,095,093	91.3
Owner-Occupied*	2,298	66.3	249,800	69.7	1,975,418	58.2
Renter-Occupied*	1,068	30.8	90,869	25.4	1,119,675	33.0
Vacant Housing Units	98	2.8	17,752	5.0	296,208	8.7

Source: 2013-2017 American Community Survey five-year estimates.

Universe: *Occupied housing units; Housing units.

HOUSING COSTS AS A PERCENTAGE OF HOUSEHOLD INCOME, 2013-2017*

	Itasca		DuPage County	CMAP Region
	Count	Percent	Percent	Percent
Less than $20,000	209	6.4	7.5	12.8
Less than 20 percent	*0*	*0.0*	*0.1*	*0.3*
20 to 29 percent	*8*	*0.2*	*0.4*	*0.9*
30 percent or more	*201*	*6.1*	*7.1*	*11.5*
$20,000 to $49,999	682	20.8	19.9	24.0
Less than 20 percent	*68*	*2.1*	*1.7*	*2.8*
20 to 29 percent	*115*	*3.5*	*4.0*	*5.4*
30 percent or more	*499*	*15.3*	*14.2*	*15.8*
$50,000 to $74,999	544	16.6	16.1	16.8
Less than 20 percent	*161*	*4.9*	*4.7*	*5.6*
20 to 29 percent	*171*	*5.2*	*5.7*	*5.8*
30 percent or more	*212*	*6.5*	*5.7*	*5.5*
$75,000 or More	1,837	56.1	56.5	46.4
Less than 20 percent	*1,121*	*34.3*	*37.0*	*30.6*
20 to 29 percent	*595*	*18.2*	*14.5*	*11.9*
30 percent or more	*121*	*3.7*	*5.0*	*3.9*

Source: 2013-2017 American Community Survey five-year estimates.
*Excludes households with zero or negative income and no cash rent.

Universe: Occupied housing units.

HOUSING & TRANSPORTATION (H+T) COSTS, PERCENT OF INCOME PER HOUSEHOLD, 2019*

	Median-Income Household**	Moderate-Income Household***
Housing Costs	35	44
Transportation Costs	21	22
H + T Costs	57	67

Source: Location Affordability Index, U.S. Dept. of Transportation, and U.S. Dept. of Housing and Urban Development.
*The purpose of the H+T Index is to isolate the effect of location on housing and transportation costs, grouped by common demographic characteristics that form four distinct household types. The values above represent the percent of household income that an average household within each of these types in the region would spend on housing and transportation if they lived in this county. The standard threshold of affordability is equal to 30 percent for housing costs and 45 percent for housing and transportation costs combined. For more information, visit hudexchange.
**Median-Income Household assumes a household income equal to the area median, with regional average household size, and the regional average commuters per household.
***Moderate-Income Household assumes a household income of 80% of the area median with regional average household size, and the regional average commuters per household.

Community Data Snapshot: Itasca

HOUSING CHARACTERISTICS

The housing characteristics tables include housing unit estimates by housing type, size, and age summarized for Itasca.

HOUSING TYPE, 2013-2017*

	Itasca		DuPage County		CMAP Region	
	Count	Percent	Count	Percent	Count	Percent
Single Family, Detached	1,869	54.0	214,673	59.9	1,704,708	50.3
Single Family, Attached	536	15.5	43,308	12.1	251,659	7.4
2 Units	98	2.8	2,676	0.7	236,677	7.0
3 or 4 Units	79	2.3	10,871	3.0	271,850	8.0
5 or more Units	882	25.5	86,057	24.0	899,796	26.5

Source: 2013-2017 American Community Survey five-year estimates. Universe: Housing units.
*Excludes mobile, boat, RV, van, etc.

HOUSING SIZE, 2013-2017

	Itasca		DuPage County		CMAP Region	
	Count	Percent	Count	Percent	Count	Percent
0 to 1 Bedrooms	423	12.2	43,120	12.0	545,190	16.1
2 Bedrooms	931	26.9	87,532	24.4	969,876	28.6
3 Bedrooms	1,305	37.7	120,656	33.7	1,131,968	33.4
4 Bedrooms	727	21.0	86,490	24.1	586,905	17.3
5+ Bedrooms	78	2.3	20,623	5.8	157,362	4.6
Median Number of Rooms*	5.9		6.2		6.0	

Source: 2013-2017 American Community Survey five-year estimates. Universe: Housing units.
*Includes all rooms.

HOUSING AGE, 2013-2017

	Itasca		DuPage County		CMAP Region	
	Count	Percent	Count	Percent	Count	Percent
Built 2000 or Later	463	13.4	36,013	10.0	434,527	12.8
Built 1970 to 1999	1,803	52.0	206,650	57.7	1,150,207	33.9
Built 1940 to 1969	1,039	30.0	95,186	26.6	1,056,069	31.1
Built Before 1940	159	4.6	20,572	5.7	750,498	22.1
Median Year Built	1976		1977		1967	

Source: 2013-2017 American Community Survey five-year estimates. Universe: Housing units.

Community Data Snapshot: Itasca

TRANSPORTATION

The transportation tables include vehicle availability by household, mode of travel to work, and annual vehicle miles traveled for Itasca.

VEHICLES AVAILABLE PER HOUSEHOLD, 2013-2017

	Itasca		DuPage County		CMAP Region	
	Count	Percent	Count	Percent	Count	Percent
No Vehicle Available	112	3.3	13,726	4.0	393,398	12.7
1 Vehicle Available	940	27.9	105,231	30.9	1,107,676	35.8
2 Vehicles Available	1,687	50.1	152,975	44.9	1,098,330	35.5
3 or More Vehicles Available	627	18.6	68,737	20.2	495,689	16.0

Source: 2013-2017 American Community Survey five-year estimates. Universe: Occupied housing units.

MODE OF TRAVEL TO WORK, 2013-2017

	Itasca		DuPage County		6-County Region*	
	Count	Percent	Count	Percent	Count	Percent
Work at Home**	149	N/A	28,690	N/A	202,734	N/A
Drive Alone	4,136	87.1	369,778	82.3	2,840,547	72.6
Carpool	281	5.9	33,805	7.5	321,276	8.2
Transit	227	4.8	32,671	7.3	540,300	13.8
Walk or Bike	58	1.2	9,324	2.1	163,733	4.2
Other	46	1.0	3,481	0.8	48,918	1.2
TOTAL COMMUTERS	4,748	100.0	449,059	100.0	3,914,774	100.0
Mean Commute Time (minutes)	N/A		29.3		31.5	

Source: 2013-2017 American Community Survey five-year estimates. Universe: Workers 16 years and older.
* Commuter estimates not available for Kendall County.
** Not included in "total commuters."

ANNUAL VEHICLE MILES TRAVELED PER HOUSEHOLD, 2013-2017

	Itasca	DuPage County	CMAP Region
Average Vehicle Miles Traveled	21,836	20,878	17,165

Source: Chicago Metropolitan Agency for Planning analysis of U.S. Census Bureau, HERE, and Illinois Environmental Protection Agency (2017) data.

Community Data Snapshot: Itasca

EMPLOYMENT

The employment tables include general workforce characteristics for Itasca.

EMPLOYMENT STATUS, 2013-2017

	Itasca		DuPage County		CMAP Region	
	Count	Percent	Count	Percent	Count	Percent
In Labor Force	5,206	72.4	513,814	69.3	4,541,928	67.2
Employed†*	4,985	95.8	486,850	94.8	4,187,289	92.2
Unemployed*	221	4.2	26,614	5.2	342,324	7.5
Not In Labor Force	1,989	27.6	227,560	30.7	2,213,083	32.8

Source: 2013-2017 American Community Survey five-year estimates.
†Does not include employed population in the Armed Forces.

Universe: *In Labor Force; Population 16 years and older.

PRIVATE SECTOR EMPLOYMENT, 2017*

	Itasca		DuPage County		6-County Region**	
	Count	Percent	Count	Percent	Count	Percent
Private Employment	21,247	N/A	565,134	N/A	3,555,979	N/A
Job Change (2001-11)	-5,563	-24.4	-32,395	-6.1	-296,468	-8.5
Job Change (2011-17)	3,990	23.1	65,006	13.0	363,553	11.4
Job Change (2001-17)	-1,573	-6.9	32,611	6.1	67,085	1.9
Private Sector Jobs per Household	6.31		1.66		1.15	

Source: Illinois Department of Employment Security (IDES).
*Figures exclude employees not covered by unemployment insurance.
**Kendall County is not included in IDES data.

EMPLOYMENT OF ITASCA RESIDENTS, 2015

By Industry Sector	Count	Percent
Manufacturing	538	12.0
Retail Trade	474	10.5
Health Care	421	9.4
Wholesale Trade	402	8.9
Professional	382	8.5
By Employment Location		
Chicago	582	12.9
Itasca	386	8.6
Elk Grove Village	277	6.2
Schaumburg	250	5.6
Addison	160	3.6

EMPLOYMENT IN ITASCA, 2015

By Industry Sector	Count	Percent
Manufacturing	3,515	16.6
Wholesale Trade	3,474	16.4
Management	3,086	14.6
Professional	2,697	12.7
Transportation	1,878	8.9
By Residence Location		
Chicago	2,408	11.4
Schaumburg	671	3.2
Elgin	466	2.2
Elk Grove Village	452	2.1
Naperville	426	2.0

Source: U.S. Census Bureau, Longitudinal-Employer Household Dynamics Program (2015).

Community Data Snapshot: Itasca

LAND USE

The land use tables include general land use composition, park access, and Walk Score for Itasca. The general land use and park access table estimates were derived from the CMAP Parcel-Based Land Use Inventory.

GENERAL LAND USE, 2013

	Acres	Percent
Single-Family Residential	644.5	19.9
Multi-Family Residential	54.4	1.7
Commercial	257.0	7.9
Industrial	635.7	19.6
Institutional	72.1	2.2
Mixed Use	N/A	N/A
Transportation and Other	965.9	29.8
Agricultural	2.1	0.1
Open Space	456.8	14.1
Vacant	156.1	4.8
TOTAL	3,244.7	100.0

Source: Chicago Metropolitan Agency for Planning Parcel-Based Land Use Inventory 2013.

PARK ACCESS, 2013

	Itasca	DuPage County	CMAP Region
Accessible Park Acreage per 1,000 Residents*	10.6	8.3	5.6

Source: Chicago Metropolitan Agency for Planning calculations of 2013 Land Use Inventory.
*Neighborhood parks (under 35 acres) are considered accessible by residents living within 0.5 miles; community parks (35 or more acres) are considered accessible by residents living within 1 mile.

WALK SCORE, 2018

Walk Score*	N/A

*Walk Score is a number between 0 and 100 that measures the average walkability of a municipality. For more information visit walkscore.com (2018).

Community Data Snapshot: Itasca

REVENUE

The revenue tables include Itasca revenues based on sales and current land use.

GENERAL MERCHANDISE RETAIL SALES, 2017

	Itasca	DuPage County	CMAP Region
General Merchandise	$ 339,588,324	$ 17,692,751,432	$ 128,012,549,280
Total Retail Sales	$ 348,874,074	$ 20,964,660,017	$ 159,567,303,804
Total Sales per Capita*	$ 40,137	$ 22,498	$ 18,722

Source: Illinois Department of Revenue, 2017.
*Per capita calculations based on population from 2013-2017 ACS 5-year estimates.

EQUALIZED ASSESSED VALUE, 2017

Residential	$ 254,122,990
Commercial	$ 156,800,640
Industrial	$ 178,471,620
Railroad	$ 0
Farm	$ 14,184
Mineral	$ 0
TOTAL	$ 589,409,434

Sources: Illinois Department of Revenue 2017, Chicago Metropolitan Agency for Planning calculations of 2013 Land Use Inventory, 2013-2017 ACS 5-year estimates.

Community Data Snapshot Time Series: Itasca

CHANGE OVER TIME

The time series tables include comparisons of current 2013-2017 ACS estimates to historic year estimates from the 2000 Census and 2006-2010 ACS.

RACE AND ETHNICITY, 2000-2017

	2000 Percent	2010 Percent	2017 Percent
White non-Hispanic	83.0	73.5	78.3
Hispanic or Latino	7.0	11.8	11.8
Black non-Hispanic	1.7	1.0	2.2
Asian non-Hispanic	5.8	11.0	6.6
All other categories	2.5	2.8	1.2

Source: 2000 Census, 2006-2010 and 2013-2017 American Community Survey five-year estimates.

Universe: Total population.

NATIVITY, 2010-2017

	2010 Percent	2017 Percent
Native	77.0	82.0
Foreign Born	23.0	18.0

Source: 2006-2010 and 2013-2017 American Community Survey five-year estimates.

Universe: Population 5 years and older.

AGE COHORTS, 2000-2017

	2000 Percent	2010 Percent	2017 Percent
19 and under	25.0	24.2	20.5
20 to 34	21.6	18.7	16.0
35 to 49	24.1	23.2	19.9
50 to 64	17.9	21.9	24.9
65 and Older	11.4	11.8	18.7
Median Age*	36.9	39.6	45.2

Source: 2000 Census, 2006-2010 and 2013-2017 American Community Survey five-year estimates.

Universe: Total population.

Community Data Snapshot Time Series: Itasca

EDUCATIONAL ATTAINMENT, 2000-2017

	2000 Percent	2010 Percent	2017 Percent
Less than High School Graduate	12.0	10.4	6.0
High School Graduate or Equivalency	22.1	24.5	26.6
Some College, No Degree	27.1	17.2	25.6
Associate's Degree	6.0	5.9	5.9
Bachelor's Degree	21.4	30.7	24.6
Graduate or Professional Degree	11.4	11.4	11.2

Source: 2000 Census, 2006-2010 and 2013-2017 American Community Survey five-year estimates. Universe: Population 25 years and older.

LANGUAGE SPOKEN AT HOME AND ABILITY TO SPEAK ENGLISH, 2010-2017

	2010 Percent	2017 Percent
English Only	68.4	74.4
Language other than English	31.6	25.6
Speak English less than "very well"	12.9	7.6

Source: 2006-2010 and 2013-2017 American Community Survey five-year estimates. Universe: Population 5 years and older.

LANGUAGE SPOKEN AT HOME, 2010-2017

	2010 Percent	2017 Percent
English	68.4	74.4
Spanish	7.8	6.7
Slavic Languages	6.3	4.8
Chinese	0.0	0.5
Tagalog	1.0	0.0
Arabic	0.0	0.0
Korean	2.2	0.1
Other Asian Languages	1.3	1.5
Other Indo-European Languages	12.7	11.8
Other / Unspecified Languages	0.2	0.3

Source: 2006-2010 and 2013-2017 American Community Survey five-year estimates. Universe: Population 5 years and older.

Community Data Snapshot Time Series: Itasca

HOUSEHOLD SIZE, 2010-2017

	2010 Percent	2017 Percent
1 Person Household	24.3	24.4
2 People Household	31.4	34.2
3 People Household	18.5	18.7
4 or More People Household	25.7	22.7

Source: 2006-2010 and 2013-2017 American Community Survey five-year estimates. Universe: Occupied housing units.

HOUSEHOLD TYPE, 2010-2017

	2010 Percent	2017 Percent
Family	71.9	70.0
Single Parent with Child	7.3	5.2
Non-Family	28.1	30.0

Source: 2006-2010 and 2013-2017 American Community Survey five-year estimates. Universe: Occupied housing units.

HOUSEHOLD INCOME, 2010-2017

	2010 (2017 Dollars)	2017 (2017 Dollars)
Median Income	$ 91,384	$ 84,726

Source: 2006-2010 and 2013-2017 American Community Survey five-year estimates. Universe: Occupied housing units.

Community Data Snapshot Time Series: Itasca

HOUSING AND TENURE, 2010-2017

	2000 Percent	2010 Percent	2017 Percent
Occupied Housing Units	97.6	93.3	97.2
Owner-Occupied*	73.8	70.1	66.3
Renter-Occupied*	23.7	23.1	30.8
Vacant Housing Units	2.4	6.7	2.8

Source: 2000 Census, 2006-2010 and 2013-2017 American Community Survey five-year estimates.

Universe: *Occupied housing units; Housing units.

HOUSING COSTS AS A PERCENTAGE OF HOUSEHOLD INCOME, 2010-2017

	2010 Percent	2017 Percent
Less than $20,000	7.6	6.4
Less than 20 percent	*0.0*	*0.0*
20 to 29 percent	*0.0*	*0.2*
30 percent or more	*7.6*	*6.1*
$20,000 to $49,999	18.0	20.8
Less than 20 percent	*2.7*	*2.1*
20 to 29 percent	*5.6*	*3.5*
30 percent or more	*9.7*	*15.3*
$50,000 to $74,999	17.3	16.6
Less than 20 percent	*4.2*	*4.9*
20 to 29 percent	*8.1*	*5.2*
30 percent or more	*5.0*	*6.5*
$75,000 or More	56.0	56.1
Less than 20 percent	*29.0*	*34.3*
20 to 29 percent	*17.6*	*18.2*
30 percent or more	*9.4*	*3.7*

Source: 2006-2010 and 2013-2017 American Community Survey five-year estimates.

Universe: Occupied housing units.

Community Data Snapshot Time Series: Itasca

HOUSING TYPE, 2010-2017*

	2010 Percent	2017 Percent
Single Family, Detached	51.6	54.0
Single Family, Attached	18.8	15.5
2 Units	1.6	2.8
3 or 4 Units	3.8	2.3
5 or more Units	24.2	25.5

Source: 2006-2010 and 2013-2017 American Community Survey five-year estimates.
*Excludes mobile, boat, RV, van, etc.

Universe: Housing units.

HOUSING SIZE, 2010-2017

	2010 Percent	2017 Percent
0 to 1 Bedrooms	10.5	12.2
2 Bedrooms	28.5	26.9
3 Bedrooms	36.4	37.7
4 Bedrooms	20.1	21.0
5+ Bedrooms	4.5	2.3
Median Number of Rooms*	5.9	5.9

Source: 2006-2010 and 2013-2017 American Community Survey five-year estimates.
*Includes all rooms.

Universe: Housing units.

HOUSING AGE, 2010-2017

	2010 Percent	2017 Percent
Built 2000 or Later	12.4	13.4
Built 1970 to 1999	51.2	52.0
Built 1940 to 1969	29.1	30.0
Built Before 1940	7.3	4.6
Median Year Built	1976	1976

Source: 2006-2010 and 2013-2017 American Community Survey five-year estimates.

Universe: Housing units.

Community Data Snapshot Time Series: Itasca

VEHICLES AVAILABLE, 2010-2017

	2010 Percent	2017 Percent
No Vehicle Available	2.3	3.3
1 Vehicle Available	29.9	27.9
2 Vehicles Available	46.0	50.1
3 or More Vehicles Available	21.8	18.6

Source: 2006-2010 and 2013-2017 American Community Survey five-year estimates.

Universe: Occupied housing units.

MODE OF TRAVEL TO WORK, 2010-2017

	2010 Percent	2017 Percent
Work at Home*	N/A	N/A
Drive Alone	84.8	87.1
Carpool	9.3	5.9
Transit	3.3	4.8
Walk or Bike	2.5	1.2
Other	0.2	1.0
TOTAL COMMUTERS	4,298.0	4,748.0
Mean Commute Time (minutes)	24.3	N/A

Source: 2006-2010 and 2013-2017 American Community Survey five-year estimates.
* Not included in "total commuters."

Universe: Workers 16 years and over.

EMPLOYMENT STATUS, 2010-2017

	2010 Percent	2017 Percent
In Labor Force	73.6	72.4
Employed†*	94.5	95.8
Unemployed*	5.1	4.2
Not In Labor Force	26.4	27.6

Source: 2006-2010 and 2013-2017 American Community Survey five-year estimates.
†Does not include employed population in the Armed Forces.

Universe: *In Labor Force; Population 16 years and older.

Community Data Snapshot Water Supply: Itasca

WATER SUPPLY

CMAP supports an integrated approach to water resource management, and encourages communities to incorporate water supply and demand considerations into land use, transportation, and infrastructure investment decisions. Assessing demand, price, and loss trends of a community can inform decisions that strengthen regional water supply management, maintain drinking water infrastructure, and manage demand. Click here to learn more about how communities can coordinate and conserve our shared water supply resources.

WATER SOURCE AND DEMAND TRENDS OF ITASCA*

Primary Water Source: Lake Michigan**

	2003 MGD***	2013 MGD	Percent
Total Water Withdrawals****	1.40	1.20	-20.60
Residential Sector	0.70	0.60	-24.50
Non-Residential Sector	0.70	0.60	-16.80

Source: Analysis of Illinois Water Inventory Program water withdrawal data (2002-2013).
* Only available for municipalities with community water suppliers providing service to the majority of the community.
** The primary water source of a community is based on the source of the majority of withdrawals from all wells and intakes within the community, including community water suppliers and industrial and commercial businesses. The majority of withdrawals is calculated as an average from yearly data, given year to year fluctuations.
*** Millions of gallons per day.
**** Total includes all community water suppliers and industrial and commercial wells/intakes within a municipality; private residential wells are not included. Residential sector includes withdrawals identified as residential by community water suppliers. Non-residential sector includes withdrawals identified as non-residential by the community water suppliers and withdrawals from industrial and commercial wells/intakes.

DAILY RESIDENTIAL WATER DEMAND PER CAPITA

	Itasca			CMAP Region		
	2003	2013	Percent Change	2003	2013	Percent Change
Residential* (GPCD)**	88.2	66.1	-28.8	104.2	87.5	-17.4

Source: Analysis of Illinois Water Inventory Program water withdrawal data 2003-2013.
* Residential sector includes withdrawals identified as residential by community water suppliers. The prevalence of private residential wells or community water suppliers that provide water outside of the municipal boundary could lead to artificially lower or higher GPCD values respectively.
** Gallons of water per capita per day (estimated unit use). Population values used in sector totals come from the U.S. Census.

Community Data Snapshot Water Supply: Itasca

WATER AND WASTEWATER PRICE TRENDS*

Real price per 1,000 gallons, in 2018 dollars	2008	2018	Percent Change	Annual Percent Change
Drinking Water	$ 4.51	$ 10.90	83.0	9.2
Sewer	$ 4.19	$ 10.42	85.2	9.5
Combined (if applicable)**	N/A	N/A	N/A	N/A

Source: Illinois-Indiana Sea Grant Water Rates Data for Northeastern Illinois, IISG19-RCE-RLA-031.
* Only available for communities with water utilities and that responded to data requests. Percent changes and 2008 prices were adjusted for inflation using the U.S. Bureau of Labor Statistic's Consumer Price Index for the Chicago-Naperville-Elgin region.
** Some utilities combine drinking water and sewer prices, rather than separating them out as two distinct rates.

WATER LOSS*

Reporting utility: Itasca

	2017
Nonrevenue Water (Millions of Gallons per Day)**	0.12
Annual Cost of Nonrevenue Water ($)	$245,415.00
Percent of Nonrevenue Water to Water Supplied***	10.4

Source: Illinois Department of Natural Resources, Lake Michigan Allocation Program.
* Data is only regionally available for Lake Michigan permittees; water losses from other communities and industrial and commercial businesses are not reported to the state.
** Nonrevenue water is the difference between net annual pumpage (water supplied) and billed, authorized consumption. Non-revenue water includes water that is lost from the system due to underregistration of meters, systematic data handling errors, leakage anywhere within the distribution system, unauthorized consumption, or unbilled authorized consumption.
*** The threshold for permit compliance is less than 12 percent of water supplied in Water Year 2015, decreasing to no more than 10 percent by Water Year 2019 and all years thereafter. Permittees that exceed the threshold are required to submit a water system improvement plan.

Community Data Snapshot ON TO 2050 Indicators: Itasca

ON TO 2050 INDICATORS

ON TO 2050 is the region's long-range comprehensive plan, adopted by CMAP in 2018. The plan includes a set of indicators for quantifying its goals and measuring implementation progress. While many of these indicators can only be measured at a regional level, several can also be tracked at a local level. These have been laid out in the table below, with comparisons to the region's current measure as well as the targets that the plan is aiming to reach by 2050. Visit cmap.illinois.gov/2050/indicators to learn more.

		Itasca	CMAP Region		
		(Current)	(Current)	(Target)	Source
Plan Chapter	Indicator				
COMMUNITY	Population located in highly walkable areas	0.0%	41.5%	45.2%	CMAP, 2015
	Jobs located in highly walkable areas	0.0%	38.2%	45.2%	CMAP, 2015
PROSPERITY	Population aged 25+ with an associate's degree or higher	41.8%	45.1%	64.9%	2013-2017 ACS 5-Year
	Workforce participation rate among population aged 20-64	88.9%	80.3%	83.4%	2013-2017 ACS 5-Year
ENVIRONMENT	Population with park access of 4+ acres per 1,000 residents	77.3%	41.5%	65.0%	CMAP, 2013
	Population with park access of 10+ acres per 1,000 residents	69.3%	16.0%	40.0%	CMAP, 2013
	Impervious acres per household	0.45	0.18	0.15	USGS National Land Cover Dataset, 2011
	Daily residential water demand per capita (gallons)	66.1	87.5	65.2	Illinois Water Inventory Program, 2013
GOVERNANCE	State revenue disbursement per capita	$496.73	$286.21*	N/A	CMAP, 2018
	Is per capita disbursement at least 80% of regional median?	Yes	Yes for 74% of municipalities	Yes for 100% of municipalities	CMAP, 2018
MOBILITY	Population with at least moderately high transit availability	0.0%	53.2%	65.0%	CMAP, 2017
	Jobs with at least moderately high transit availability	0.0%	55.2%	58.0%	CMAP, 2017
	Percent of trips to work via non-SOV modes	14.6%	29.8%	37.3%	2013-2017 ACS 5-Year

*Median value of region's 284 municpalities.

For More Information

Last updated June 2019

To improve the Community Data Snapshots in the future, CMAP wants to hear from you. Please take a quick survey to describe how you use this data and what you'd like to see in next year's snapshots.

Please direct inquiries to info@cmap.illinois. To access other Community Data Snapshots for municipalities and counties in the Chicago Metropolitan Agency for Planning's seven-county northeastern Illinois region, visit http://www.cmap.illinois.gov/data/community-snapshots.

CMAP

COMMUNITY DATA SNAPSHOT
LISLE, MUNICIPALITY
JUNE 2019 RELEASE

About The Community Data Snapshot

The Community Data Snapshots are a series of County, Municipal, and Chicago Community Area data profiles that primarily feature data from the 2013-2017 American Community Survey (ACS) 5-Year Estimates. As noted in each profile, the data comes from multiple sources in addition to the ACS, which include U.S. Census Bureau, Illinois Environmental Protection Agency (EPA), Illinois Department of Employment Security (IDES), Illinois Department of Revenue (IDR), and the Chicago Metropolitan Agency for Planning (CMAP).

User Notes

Margin of error

ACS is a sample-based data product. Exercise caution when using data from low-population municipalities, as the margins of error are often large compared to the estimate. For more details please refer to the ACS Sample Size and Data Quality Methodology.

Regional values

Regional values are estimated by aggregating 2013-2017 ACS county level data of the seven counties that make up the CMAP region. These counties are Cook, DuPage, Kane, Kendall, Lake, McHenry, and Will.

Median values

The Census Bureau encourages users to aggregate small levels of geographies into larger areas and recalculate median values for those aggregated areas. Median values are recalculated using grouped frequency distributions for aggregated areas such as the CMAP region and CCAs.

Values for municipalities that extend outside the CMAP region

Values derived from CMAP analyses are restricted to geographies that fall within the CMAP regional boundaries. General Land Use, Equalized Assesed Value, Park Access, Water Supply, and On TO 2050 Indicator table values only represent portions of the the municipality that fall within the CMAP region.

Municipalities located in more than one county

Data is provided for the county containing the largest geographic portion of municipality.

Employment values

The Private Sector Employment table features data from the IDES Where Workers Work report. This report includes private sector employment totals for six counties within the seven-county CMAP region, excluding Kendall County.

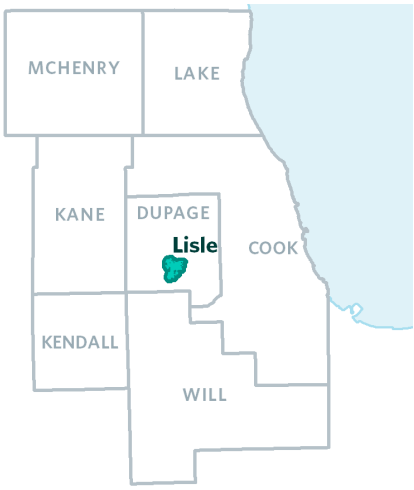

POPULATION AND HOUSEHOLD

The population and household tables include general demographic, social, and economic characteristics summarized for Lisle.

GENERAL POPULATION CHARACTERISTICS, 2013-2017

	Lisle	DuPage County	CMAP Region
Total Population	23,024	931,826	8,522,948
Total Households	9,670	340,669	3,095,093
Average Household Size	2.4	2.7	2.8
% Population Change, 2000-10	5.7	1.4	3.5
% Population Change, 2010-17	2.8	1.6	1.1
% Population Change, 2000-17	8.7	3.1	4.6

Source: 2000 and 2010 Census, 2013-2017 American Community Survey five-year estimates.

RACE AND ETHNICITY, 2013-2017

	Lisle		DuPage County		CMAP Region	
	Count	**Percent**	**Count**	**Percent**	**Count**	**Percent**
White non-Hispanic	16,691	72.5	632,342	67.9	4,400,011	51.6
Hispanic or Latino	1,597	6.9	131,290	14.1	1,935,376	22.7
Black non-Hispanic	949	4.1	42,462	4.6	1,431,406	16.8
Asian non-Hispanic	3,215	14.0	105,232	11.3	586,990	6.9
All other categories	572	2.5	20,500	2.2	169,165	2.0

Source: 2013-2017 American Community Survey five-year estimates. Universe: Total population.

AGE COHORTS, 2013-2017

	Lisle		DuPage County		CMAP Region	
	Count	**Percent**	**Count**	**Percent**	**Count**	**Percent**
19 and under	5,055	22.0	240,461	25.8	2,217,385	26.0
20 to 34	5,154	22.4	176,834	19.0	1,813,921	21.3
35 to 49	4,531	19.7	185,730	19.9	1,725,677	20.2
50 to 64	4,826	21.0	198,498	21.3	1,641,327	19.3
65 to 74	1,843	8.0	76,567	8.2	647,212	7.6
75 to 84	928	4.0	36,383	3.9	329,087	3.9
85 and Older	687	3.0	17,353	1.9	148,339	1.7
Median Age*	39.1		39.1		37.0	

Source: 2013-2017 American Community Survey five-year estimates. Universe: Total population.

Community Data Snapshot: Lisle

EDUCATIONAL ATTAINMENT, 2013-2017

	Lisle		DuPage County		CMAP Region	
	Count	Percent	Count	Percent	Count	Percent
Less than High School Graduate	458	2.8	48,155	7.6	705,215	12.3
High School Graduate or Equivalency	2,400	14.8	117,126	18.5	1,324,196	23.1
Some College, No Degree	2,991	18.4	118,437	18.7	1,119,856	19.5
Associate's Degree	1,030	6.3	45,287	7.2	395,340	6.9
Bachelor's Degree	5,319	32.7	183,959	29.1	1,328,622	23.2
Graduate or Professional Degree	4,066	25.0	119,948	19.0	862,603	15.0

Source: 2013-2017 American Community Survey five-year estimates. Universe: Population 25 years and older.

NATIVITY, 2013-2017

	Lisle		DuPage County	CMAP Region
	Count	Percent	Percent	Percent
Native	18,378	84.2	80.0	79.7
Foreign Born	3,460	15.8	20.0	20.3

Source: 2013-2017 American Community Survey five-year estimates. Universe: Population 5 years and older.

LANGUAGE SPOKEN AT HOME AND ABILITY TO SPEAK ENGLISH, 2013-2017

	Lisle		DuPage County		CMAP Region	
	Count	Percent	Count	Percent	Count	Percent
English Only	17,734	81.2	643,980	73.5	5,505,064	68.9
Language other than English	4,104	18.8	232,554	26.5	2,485,504	31.1
Speak English less than "very well"	1,251	5.7	80,752	9.2	981,994	12.3

Source: 2013-2017 American Community Survey five-year estimates. Universe: Population 5 years and older.

LANGUAGE SPOKEN AT HOME, 2013-2017

	Lisle		DuPage County		CMAP Region	
	Count	Percent	Count	Percent	Count	Percent
English	17,734	81.2	643,980	73.5	5,505,064	68.9
Spanish	882	4.0	91,968	10.5	1,463,328	18.3
Slavic Languages	453	2.1	26,971	3.1	277,040	3.5
Chinese	1,049	4.8	11,487	1.3	88,225	1.1
Tagalog	118	0.5	10,303	1.2	75,330	0.9
Arabic	21	0.1	4,581	0.5	60,403	0.8
Korean	182	0.8	2,774	0.3	37,451	0.5
Other Asian Languages	526	2.4	18,463	2.1	101,327	1.3
Other Indo-European Languages	871	4.0	63,357	7.2	327,819	4.1
Other / Unspecified Languages	2	0.0	2,650	0.3	54,581	0.7

Source: 2013-2017 American Community Survey five-year estimates. Universe: Population 5 years and older.

Community Data Snapshot: Lisle

HOUSEHOLD SIZE, 2013-2017

	Lisle		DuPage County		CMAP Region	
	Count	Percent	Count	Percent	Count	Percent
1 Person Household	3,333	34.5	85,322	25.0	890,038	28.8
2 People Household	3,195	33.0	109,696	32.2	939,153	30.3
3 People Household	1,383	14.3	56,568	16.6	486,277	15.7
4 or More People Household	1,759	18.2	89,083	26.1	779,625	25.2

Source: 2013-2017 American Community Survey five-year estimates. Universe: Occupied housing units.

HOUSEHOLD TYPE, 2013-2017

	Lisle		DuPage County	CMAP Region
	Count	Percent	Percent	Percent
Family	5,674	58.7	70.1	65.2
Single Parent with Child	333	3.4	6.0	8.5
Non-Family	3,996	41.3	29.9	34.8

Source: 2013-2017 American Community Survey five-year estimates. Universe: Occupied housing units.

HOUSEHOLD INCOME, 2013-2017

	Lisle		DuPage County		CMAP Region	
	Count	Percent	Count	Percent	Count	Percent
Less than $25,000	1,045	10.8	39,746	11.7	578,549	18.7
$25,000 to $49,999	1,745	18.0	57,573	16.9	601,924	19.4
$50,000 to $74,999	1,466	15.2	54,164	15.9	511,185	16.5
$75,000 to $99,999	1,261	13.0	46,788	13.7	392,259	12.7
$100,000 to $149,999	1,874	19.4	65,984	19.4	499,882	16.2
$150,000 and Over	2,279	23.6	76,414	22.4	511,294	16.5
Median Income	$83,745		$84,442		$67,619	

Source: 2013-2017 American Community Survey five-year estimates. Universe: Occupied housing units.

Community Data Snapshot: Lisle

HOUSING AND TENURE, 2013-2017

	Lisle		DuPage County		CMAP Region	
	Count	Percent	Count	Percent	Count	Percent
Occupied Housing Units	9,670	95.3	340,669	95.0	3,095,093	91.3
Owner-Occupied*	5,665	55.8	249,800	69.7	1,975,418	58.2
Renter-Occupied*	4,005	39.5	90,869	25.4	1,119,675	33.0
Vacant Housing Units	478	4.7	17,752	5.0	296,208	8.7

Source: 2013-2017 American Community Survey five-year estimates.

Universe: *Occupied housing units; Housing units.

HOUSING COSTS AS A PERCENTAGE OF HOUSEHOLD INCOME, 2013-2017*

	Lisle		DuPage County	CMAP Region
	Count	Percent	Percent	Percent
Less than $20,000	752	7.9	7.5	12.8
Less than 20 percent	*0*	*0.0*	*0.1*	*0.3*
20 to 29 percent	*35*	*0.4*	*0.4*	*0.9*
30 percent or more	*717*	*7.5*	*7.1*	*11.5*
$20,000 to $49,999	1,915	20.1	19.9	24.0
Less than 20 percent	*104*	*1.1*	*1.7*	*2.8*
20 to 29 percent	*369*	*3.9*	*4.0*	*5.4*
30 percent or more	*1,442*	*15.1*	*14.2*	*15.8*
$50,000 to $74,999	1,466	15.4	16.1	16.8
Less than 20 percent	*311*	*3.3*	*4.7*	*5.6*
20 to 29 percent	*583*	*6.1*	*5.7*	*5.8*
30 percent or more	*572*	*6.0*	*5.7*	*5.5*
$75,000 or More	5,414	56.7	56.5	46.4
Less than 20 percent	*3,639*	*38.1*	*37.0*	*30.6*
20 to 29 percent	*1,192*	*12.5*	*14.5*	*11.9*
30 percent or more	*583*	*6.1*	*5.0*	*3.9*

Source: 2013-2017 American Community Survey five-year estimates.
*Excludes households with zero or negative income and no cash rent.

Universe: Occupied housing units.

HOUSING & TRANSPORTATION (H+T) COSTS, PERCENT OF INCOME PER HOUSEHOLD, 2019*

	Median-Income Household**	Moderate-Income Household***
Housing Costs	33	42
Transportation Costs	20	22
H + T Costs	54	63

Source: Location Affordability Index, U.S. Dept. of Transportation, and U.S. Dept. of Housing and Urban Development.
*The purpose of the H+T Index is to isolate the effect of location on housing and transportation costs, grouped by common demographic characteristics that form four distinct household types. The values above represent the percent of household income that an average household within each of these types in the region would spend on housing and transportation if they lived in this county. The standard threshold of affordability is equal to 30 percent for housing costs and 45 percent for housing and transportation costs combined. For more information, visit hudexchange.
**Median-Income Household assumes a household income equal to the area median, with regional average household size, and the regional average commuters per household.
***Moderate-Income Household assumes a household income of 80% of the area median with regional average household size, and the regional average commuters per household.

Community Data Snapshot: Lisle

HOUSING CHARACTERISTICS

The housing characteristics tables include housing unit estimates by housing type, size, and age summarized for Lisle.

HOUSING TYPE, 2013-2017*

	Lisle		DuPage County		CMAP Region	
	Count	Percent	Count	Percent	Count	Percent
Single Family, Detached	4,897	48.3	214,673	59.9	1,704,708	50.3
Single Family, Attached	944	9.3	43,308	12.1	251,659	7.4
2 Units	47	0.5	2,676	0.7	236,677	7.0
3 or 4 Units	294	2.9	10,871	3.0	271,850	8.0
5 or more Units	3,929	38.7	86,057	24.0	899,796	26.5

Source: 2013-2017 American Community Survey five-year estimates. Universe: Housing units.
*Excludes mobile, boat, RV, van, etc.

HOUSING SIZE, 2013-2017

	Lisle		DuPage County		CMAP Region	
	Count	Percent	Count	Percent	Count	Percent
0 to 1 Bedrooms	2,377	23.4	43,120	12.0	545,190	16.1
2 Bedrooms	2,562	25.2	87,532	24.4	969,876	28.6
3 Bedrooms	2,239	22.1	120,656	33.7	1,131,968	33.4
4 Bedrooms	2,483	24.5	86,490	24.1	586,905	17.3
5+ Bedrooms	487	4.8	20,623	5.8	157,362	4.6
Median Number of Rooms*	5.6		6.2		6.0	

Source: 2013-2017 American Community Survey five-year estimates. Universe: Housing units.
*Includes all rooms.

HOUSING AGE, 2013-2017

	Lisle		DuPage County		CMAP Region	
	Count	Percent	Count	Percent	Count	Percent
Built 2000 or Later	1,147	11.3	36,013	10.0	434,527	12.8
Built 1970 to 1999	7,023	69.2	206,650	57.7	1,150,207	33.9
Built 1940 to 1969	1,733	17.1	95,186	26.6	1,056,069	31.1
Built Before 1940	245	2.4	20,572	5.7	750,498	22.1
Median Year Built	1980		1977		1967	

Source: 2013-2017 American Community Survey five-year estimates. Universe: Housing units.

Community Data Snapshot: Lisle

TRANSPORTATION

The transportation tables include vehicle availability by household, mode of travel to work, and annual vehicle miles traveled for Lisle.

VEHICLES AVAILABLE PER HOUSEHOLD, 2013-2017

	Lisle		DuPage County		CMAP Region	
	Count	Percent	Count	Percent	Count	Percent
No Vehicle Available	649	6.7	13,726	4.0	393,398	12.7
1 Vehicle Available	3,618	37.4	105,231	30.9	1,107,676	35.8
2 Vehicles Available	3,973	41.1	152,975	44.9	1,098,330	35.5
3 or More Vehicles Available	1,430	14.8	68,737	20.2	495,689	16.0

Source: 2013-2017 American Community Survey five-year estimates. Universe: Occupied housing units.

MODE OF TRAVEL TO WORK, 2013-2017

	Lisle		DuPage County		6-County Region*	
	Count	Percent	Count	Percent	Count	Percent
Work at Home**	868	N/A	28,690	N/A	202,734	N/A
Drive Alone	9,448	81.9	369,778	82.3	2,840,547	72.6
Carpool	596	5.2	33,805	7.5	321,276	8.2
Transit	1,082	9.4	32,671	7.3	540,300	13.8
Walk or Bike	348	3.0	9,324	2.1	163,733	4.2
Other	69	0.6	3,481	0.8	48,918	1.2
TOTAL COMMUTERS	11,543	100.0	449,059	100.0	3,914,774	100.0
Mean Commute Time (minutes)	29.1		29.3		31.5	

Source: 2013-2017 American Community Survey five-year estimates. Universe: Workers 16 years and older.
* Commuter estimates not available for Kendall County.
** Not included in "total commuters."

ANNUAL VEHICLE MILES TRAVELED PER HOUSEHOLD, 2013-2017

	Lisle	DuPage County	CMAP Region
Average Vehicle Miles Traveled	18,613	20,878	17,165

Source: Chicago Metropolitan Agency for Planning analysis of U.S. Census Bureau, HERE, and Illinois Environmental Protection Agency (2017) data.

Community Data Snapshot: Lisle

EMPLOYMENT

The employment tables include general workforce characteristics for Lisle.

EMPLOYMENT STATUS, 2013-2017

	Lisle		DuPage County		CMAP Region	
	Count	Percent	Count	Percent	Count	Percent
In Labor Force	13,512	70.2	513,814	69.3	4,541,928	67.2
Employed†*	12,670	93.8	486,850	94.8	4,187,289	92.2
Unemployed*	826	6.1	26,614	5.2	342,324	7.5
Not In Labor Force	5,742	29.8	227,560	30.7	2,213,083	32.8

Source: 2013-2017 American Community Survey five-year estimates.
†Does not include employed population in the Armed Forces.

Universe: *In Labor Force; Population 16 years and older.

PRIVATE SECTOR EMPLOYMENT, 2017*

	Lisle		DuPage County		6-County Region**	
	Count	Percent	Count	Percent	Count	Percent
Private Employment	24,987	N/A	565,134	N/A	3,555,979	N/A
Job Change (2001-11)	-3,615	-15.7	-32,395	-6.1	-296,468	-8.5
Job Change (2011-17)	5,625	29.1	65,006	13.0	363,553	11.4
Job Change (2001-17)	2,010	8.7	32,611	6.1	67,085	1.9
Private Sector Jobs per Household	2.58		1.66		1.15	

Source: Illinois Department of Employment Security (IDES).
*Figures exclude employees not covered by unemployment insurance.
**Kendall County is not included in IDES data.

EMPLOYMENT OF LISLE RESIDENTS, 2015

By Industry Sector	Count	Percent
Professional	1,422	12.9
Health Care	1,210	11.0
Education	1,026	9.3
Retail Trade	999	9.1
Manufacturing	799	7.2
By Employment Location		
Chicago	1,820	16.5
Naperville	1,083	9.8
Lisle	901	8.2
Downers Grove	570	5.2
Oak Brook	265	2.4

EMPLOYMENT IN LISLE, 2015

By Industry Sector	Count	Percent
Professional	8,829	34.5
Management	2,309	9.0
Finance	2,042	8.0
Manufacturing	1,792	7.0
Education	1,633	6.4
By Residence Location		
Naperville	2,595	10.1
Chicago	2,446	9.6
Aurora	1,334	5.2
Lisle	901	3.5
Bolingbrook	789	3.1

Source: U.S. Census Bureau, Longitudinal-Employer Household Dynamics Program (2015).

Community Data Snapshot: Lisle

LAND USE

The land use tables include general land use composition, park access, and Walk Score for Lisle. The general land use and park access table estimates were derived from the CMAP Parcel-Based Land Use Inventory.

GENERAL LAND USE, 2013

	Acres	Percent
Single-Family Residential	1,507.9	33.4
Multi-Family Residential	246.8	5.5
Commercial	596.7	13.2
Industrial	153.3	3.4
Institutional	400.6	8.9
Mixed Use	2.1	0.0
Transportation and Other	1,008.5	22.3
Agricultural	2.1	0.0
Open Space	440.2	9.7
Vacant	156.8	3.5
TOTAL	4,514.9	100.0

Source: Chicago Metropolitan Agency for Planning Parcel-Based Land Use Inventory 2013.

PARK ACCESS, 2013

	Lisle	DuPage County	CMAP Region
Accessible Park Acreage per 1,000 Residents*	11.2	8.3	5.6

Source: Chicago Metropolitan Agency for Planning calculations of 2013 Land Use Inventory.
*Neighborhood parks (under 35 acres) are considered accessible by residents living within 0.5 miles; community parks (35 or more acres) are considered accessible by residents living within 1 mile.

WALK SCORE, 2018

Walk Score*	38.00

*Walk Score is a number between 0 and 100 that measures the average walkability of a municipality. For more information visit walkscore.com (2018).

Community Data Snapshot: Lisle

REVENUE

The revenue tables include Lisle revenues based on sales and current land use.

GENERAL MERCHANDISE RETAIL SALES, 2017

	Lisle	DuPage County	CMAP Region
General Merchandise	$ 418,434,228	$ 17,692,751,432	$ 128,012,549,280
Total Retail Sales	$ 458,747,868	$ 20,964,660,017	$ 159,567,303,804
Total Sales per Capita*	$ 19,925	$ 22,498	$ 18,722

Source: Illinois Department of Revenue, 2017.
*Per capita calculations based on population from 2013-2017 ACS 5-year estimates.

EQUALIZED ASSESSED VALUE, 2017

Residential	$ 637,013,452
Commercial	$ 336,661,665
Industrial	$ 42,678,250
Railroad	$ 359,985
Farm	$ 0
Mineral	$ 0
TOTAL	$ 1,016,713,352

Sources: Illinois Department of Revenue 2017, Chicago Metropolitan Agency for Planning calculations of 2013 Land Use Inventory, 2013-2017 ACS 5-year estimates.

Community Data Snapshot Time Series: Lisle

CHANGE OVER TIME

The time series tables include comparisons of current 2013-2017 ACS estimates to historic year estimates from the 2000 Census and 2006-2010 ACS.

RACE AND ETHNICITY, 2000-2017

	2000 Percent	2010 Percent	2017 Percent
White non-Hispanic	80.0	73.8	72.5
Hispanic or Latino	5.5	5.8	6.9
Black non-Hispanic	3.4	5.5	4.1
Asian non-Hispanic	9.7	12.4	14.0
All other categories	1.4	2.5	2.5

Source: 2000 Census, 2006-2010 and 2013-2017 American Community Survey five-year estimates.

Universe: Total population.

NATIVITY, 2010-2017

	2010 Percent	2017 Percent
Native	84.3	84.2
Foreign Born	15.7	15.8

Source: 2006-2010 and 2013-2017 American Community Survey five-year estimates.

Universe: Population 5 years and older.

AGE COHORTS, 2000-2017

	2000 Percent	2010 Percent	2017 Percent
19 and under	26.4	24.0	22.0
20 to 34	23.9	23.6	22.4
35 to 49	26.9	22.4	19.7
50 to 64	14.9	20.6	21.0
65 and Older	7.9	9.4	15.0
Median Age*	34.7	36.9	39.1

Source: 2000 Census, 2006-2010 and 2013-2017 American Community Survey five-year estimates.

Universe: Total population.

Community Data Snapshot Time Series: Lisle

EDUCATIONAL ATTAINMENT, 2000-2017

	2000 Percent	2010 Percent	2017 Percent
Less than High School Graduate	4.6	4.3	2.8
High School Graduate or Equivalency	17.9	13.1	14.8
Some College, No Degree	21.9	18.1	18.4
Associate's Degree	5.6	7.0	6.3
Bachelor's Degree	30.0	32.9	32.7
Graduate or Professional Degree	20.0	24.5	25.0

Source: 2000 Census, 2006-2010 and 2013-2017 American Community Survey five-year estimates. Universe: Population 25 years and older.

LANGUAGE SPOKEN AT HOME AND ABILITY TO SPEAK ENGLISH, 2010-2017

	2010 Percent	2017 Percent
English Only	79.4	81.2
Language other than English	20.6	18.8
Speak English less than "very well"	6.4	5.7

Source: 2006-2010 and 2013-2017 American Community Survey five-year estimates. Universe: Population 5 years and older.

LANGUAGE SPOKEN AT HOME, 2010-2017

	2010 Percent	2017 Percent
English	79.4	81.2
Spanish	4.7	4.0
Slavic Languages	3.2	2.1
Chinese	4.8	4.8
Tagalog	0.2	0.5
Arabic	0.0	0.1
Korean	0.4	0.8
Other Asian Languages	2.0	2.4
Other Indo-European Languages	5.1	4.0
Other / Unspecified Languages	0.3	0.0

Source: 2006-2010 and 2013-2017 American Community Survey five-year estimates. Universe: Population 5 years and older.

Community Data Snapshot Time Series: Lisle

HOUSEHOLD SIZE, 2010-2017

	2010 Percent	2017 Percent
1 Person Household	29.4	34.5
2 People Household	35.9	33.0
3 People Household	14.7	14.3
4 or More People Household	20.0	18.2

Source: 2006-2010 and 2013-2017 American Community Survey five-year estimates. Universe: Occupied housing units.

HOUSEHOLD TYPE, 2010-2017

	2010 Percent	2017 Percent
Family	61.8	58.7
Single Parent with Child	5.4	3.4
Non-Family	38.2	41.3

Source: 2006-2010 and 2013-2017 American Community Survey five-year estimates. Universe: Occupied housing units.

HOUSEHOLD INCOME, 2010-2017

	2010 (2017 Dollars)	2017 (2017 Dollars)
Median Income	$ 87,253	$ 83,745

Source: 2006-2010 and 2013-2017 American Community Survey five-year estimates. Universe: Occupied housing units.

Community Data Snapshot Time Series: Lisle

HOUSING AND TENURE, 2010-2017

	2000 Percent	2010 Percent	2017 Percent
Occupied Housing Units	96.3	92.1	95.3
Owner-Occupied*	55.0	59.0	55.8
Renter-Occupied*	41.3	33.1	39.5
Vacant Housing Units	3.7	7.9	4.7

Source: 2000 Census, 2006-2010 and 2013-2017 American Community Survey five-year estimates.

Universe: *Occupied housing units; Housing units.

HOUSING COSTS AS A PERCENTAGE OF HOUSEHOLD INCOME, 2010-2017

	2010 Percent	2017 Percent
Less than $20,000	8.2	7.9
Less than 20 percent	*0.3*	*0.0*
20 to 29 percent	*0.2*	*0.4*
30 percent or more	*7.7*	*7.5*
$20,000 to $49,999	24.7	20.1
Less than 20 percent	*1.8*	*1.1*
20 to 29 percent	*5.3*	*3.9*
30 percent or more	*17.7*	*15.1*
$50,000 to $74,999	15.0	15.4
Less than 20 percent	*4.9*	*3.3*
20 to 29 percent	*5.2*	*6.1*
30 percent or more	*4.9*	*6.0*
$75,000 or More	51.8	56.7
Less than 20 percent	*33.4*	*38.1*
20 to 29 percent	*12.0*	*12.5*
30 percent or more	*6.4*	*6.1*

Source: 2006-2010 and 2013-2017 American Community Survey five-year estimates.

Universe: Occupied housing units.

Community Data Snapshot Time Series: Lisle

HOUSING TYPE, 2010-2017*

	2010 Percent	2017 Percent
Single Family, Detached	48.0	48.3
Single Family, Attached	9.1	9.3
2 Units	0.9	0.5
3 or 4 Units	3.3	2.9
5 or more Units	38.6	38.7

Source: 2006-2010 and 2013-2017 American Community Survey five-year estimates.
*Excludes mobile, boat, RV, van, etc.

Universe: Housing units.

HOUSING SIZE, 2010-2017

	2010 Percent	2017 Percent
0 to 1 Bedrooms	22.8	23.4
2 Bedrooms	26.4	25.2
3 Bedrooms	21.6	22.1
4 Bedrooms	24.5	24.5
5+ Bedrooms	4.7	4.8
Median Number of Rooms*	5.5	5.6

Source: 2006-2010 and 2013-2017 American Community Survey five-year estimates.
*Includes all rooms.

Universe: Housing units.

HOUSING AGE, 2010-2017

	2010 Percent	2017 Percent
Built 2000 or Later	9.2	11.3
Built 1970 to 1999	71.4	69.2
Built 1940 to 1969	14.8	17.1
Built Before 1940	4.6	2.4
Median Year Built	1979	1980

Source: 2006-2010 and 2013-2017 American Community Survey five-year estimates.

Universe: Housing units.

Community Data Snapshot Time Series: Lisle

VEHICLES AVAILABLE, 2010-2017

	2010 Percent	2017 Percent
No Vehicle Available	4.7	6.7
1 Vehicle Available	32.5	37.4
2 Vehicles Available	45.6	41.1
3 or More Vehicles Available	17.2	14.8

Source: 2006-2010 and 2013-2017 American Community Survey five-year estimates.

Universe: Occupied housing units.

MODE OF TRAVEL TO WORK, 2010-2017

	2010 Percent	2017 Percent
Work at Home*	N/A	N/A
Drive Alone	80.7	81.9
Carpool	7.8	5.2
Transit	8.8	9.4
Walk or Bike	2.1	3.0
Other	0.5	0.6
TOTAL COMMUTERS	11,651.0	11,543.0
Mean Commute Time (minutes)	28.7	29.1

Source: 2006-2010 and 2013-2017 American Community Survey five-year estimates.
* Not included in "total commuters."

Universe: Workers 16 years and over.

EMPLOYMENT STATUS, 2010-2017

	2010 Percent	2017 Percent
In Labor Force	73.9	70.2
Employed†*	95.2	93.8
Unemployed*	4.7	6.1
Not In Labor Force	26.1	29.8

Source: 2006-2010 and 2013-2017 American Community Survey five-year estimates.
†Does not include employed population in the Armed Forces.

Universe: *In Labor Force; Population 16 years and older.

Community Data Snapshot Water Supply: Lisle

WATER SUPPLY

CMAP supports an integrated approach to water resource management, and encourages communities to incorporate water supply and demand considerations into land use, transportation, and infrastructure investment decisions. Assessing demand, price, and loss trends of a community can inform decisions that strengthen regional water supply management, maintain drinking water infrastructure, and manage demand. Click here to learn more about how communities can coordinate and conserve our shared water supply resources.

WATER SOURCE AND DEMAND TRENDS OF LISLE*

Primary Water Source: Lake Michigan**

	2003 MGD***	2013 MGD	Percent
Total Water Withdrawals****	2.70	2.20	-18.80
Residential Sector	1.60	1.40	-11.90
Non-Residential Sector	1.10	0.80	-29.50

Source: Analysis of Illinois Water Inventory Program water withdrawal data (2002-2013).
* Only available for municipalities with community water suppliers providing service to the majority of the community.
** The primary water source of a community is based on the source of the majority of withdrawals from all wells and intakes within the community, including community water suppliers and industrial and commercial businesses. The majority of withdrawals is calculated as an average from yearly data, given year to year fluctuations.
*** Millions of gallons per day.
**** Total includes all community water suppliers and industrial and commercial wells/intakes within a municipality; private residential wells are not included. Residential sector includes withdrawals identified as residential by community water suppliers. Non-residential sector includes withdrawals identified as non-residential by the community water suppliers and withdrawals from industrial and commercial wells/intakes.

DAILY RESIDENTIAL WATER DEMAND PER CAPITA

	Lisle			CMAP Region		
	2003	2013	Percent Change	2003	2013	Percent Change
Residential* (GPCD)**	71.5	62.5	-13.6	104.2	87.5	-17.4

Source: Analysis of Illinois Water Inventory Program water withdrawal data 2003-2013.
* Residential sector includes withdrawals identified as residential by community water suppliers. The prevalence of private residential wells or community water suppliers that provide water outside of the municipal boundary could lead to artificially lower or higher GPCD values respectively.
** Gallons of water per capita per day (estimated unit use). Population values used in sector totals come from the U.S. Census.

Community Data Snapshot Water Supply: Lisle

WATER AND WASTEWATER PRICE TRENDS*

Real price per 1,000 gallons, in 2018 dollars	2008	2018	Percent Change	Annual Percent Change
Drinking Water	$ 3.24	$ 6.60	68.2	7.4
Sewer	N/A	N/A	N/A	N/A
Combined (if applicable)**	N/A	N/A	N/A	N/A

Source: Illinois-Indiana Sea Grant Water Rates Data for Northeastern Illinois, IISG19-RCE-RLA-031.
* Only available for communities with water utilities and that responded to data requests. Percent changes and 2008 prices were adjusted for inflation using the U.S. Bureau of Labor Statistic's Consumer Price Index for the Chicago-Naperville-Elgin region.
** Some utilities combine drinking water and sewer prices, rather than separating them out as two distinct rates.

WATER LOSS*

Reporting utility: Lisle

	2017
Nonrevenue Water (Millions of Gallons per Day)**	0.20
Annual Cost of Nonrevenue Water ($)	$332,514.00
Percent of Nonrevenue Water to Water Supplied***	8.7

Source: Illinois Department of Natural Resources, Lake Michigan Allocation Program.
* Data is only regionally available for Lake Michigan permittees; water losses from other communities and industrial and commercial businesses are not reported to the state.
** Nonrevenue water is the difference between net annual pumpage (water supplied) and billed, authorized consumption. Non-revenue water includes water that is lost from the system due to underregistration of meters, systematic data handling errors, leakage anywhere within the distribution system, unauthorized consumption, or unbilled authorized consumption.
*** The threshold for permit compliance is less than 12 percent of water supplied in Water Year 2015, decreasing to no more than 10 percent by Water Year 2019 and all years thereafter. Permittees that exceed the threshold are required to submit a water system improvement plan.

Community Data Snapshot ON TO 2050 Indicators: Lisle

ON TO 2050 INDICATORS

ON TO 2050 is the region's long-range comprehensive plan, adopted by CMAP in 2018. The plan includes a set of indicators for quantifying its goals and measuring implementation progress. While many of these indicators can only be measured at a regional level, several can also be tracked at a local level. These have been laid out in the table below, with comparisons to the region's current measure as well as the targets that the plan is aiming to reach by 2050. Visit cmap.illinois.gov/2050/indicators to learn more.

		Lisle	CMAP Region		
		(Current)	(Current)	(Target)	Source
Plan Chapter	Indicator				
COMMUNITY	Population located in highly walkable areas	0.0%	41.5%	45.2%	CMAP, 2015
	Jobs located in highly walkable areas	0.0%	38.2%	45.2%	CMAP, 2015
PROSPERITY	Population aged 25+ with an associate's degree or higher	64.0%	45.1%	64.9%	2013-2017 ACS 5-Year
	Workforce participation rate among population aged 20-64	85.6%	80.3%	83.4%	2013-2017 ACS 5-Year
ENVIRONMENT	Population with park access of 4+ acres per 1,000 residents	91.1%	41.5%	65.0%	CMAP, 2013
	Population with park access of 10+ acres per 1,000 residents	52.0%	16.0%	40.0%	CMAP, 2013
	Impervious acres per household	0.20	0.18	0.15	USGS National Land Cover Dataset, 2011
	Daily residential water demand per capita (gallons)	62.5	87.5	65.2	Illinois Water Inventory Program, 2013
GOVERNANCE	State revenue disbursement per capita	$346.79	$286.21*	N/A	CMAP, 2018
	Is per capita disbursement at least 80% of regional median?	Yes	Yes for 74% of municipalities	Yes for 100% of municipalities	CMAP, 2018
MOBILITY	Population with at least moderately high transit availability	3.6%	53.2%	65.0%	CMAP, 2017
	Jobs with at least moderately high transit availability	0.5%	55.2%	58.0%	CMAP, 2017
	Percent of trips to work via non-SOV modes	23.3%	29.8%	37.3%	2013-2017 ACS 5-Year

*Median value of region's 284 municpalities.

For More Information

Last updated June 2019

To improve the Community Data Snapshots in the future, CMAP wants to hear from you. Please take a quick survey to describe how you use this data and what you'd like to see in next year's snapshots.

Please direct inquiries to info@cmap.illinois. To access other Community Data Snapshots for municipalities and counties in the Chicago Metropolitan Agency for Planning's seven-county northeastern Illinois region, visit http://www.cmap.illinois.gov/data/community-snapshots.

CMAP

COMMUNITY DATA SNAPSHOT
LOMBARD, MUNICIPALITY
JUNE 2019 RELEASE

About The Community Data Snapshot

The Community Data Snapshots are a series of County, Municipal, and Chicago Community Area data profiles that primarily feature data from the 2013-2017 American Community Survey (ACS) 5-Year Estimates. As noted in each profile, the data comes from multiple sources in addition to the ACS, which include U.S. Census Bureau, Illinois Environmental Protection Agency (EPA), Illinois Department of Employment Security (IDES), Illinois Department of Revenue (IDR), and the Chicago Metropolitan Agency for Planning (CMAP).

User Notes

Margin of error

ACS is a sample-based data product. Exercise caution when using data from low-population municipalities, as the margins of error are often large compared to the estimate. For more details please refer to the ACS Sample Size and Data Quality Methodology.

Regional values

Regional values are estimated by aggregating 2013-2017 ACS county level data of the seven counties that make up the CMAP region. These counties are Cook, DuPage, Kane, Kendall, Lake, McHenry, and Will.

Median values

The Census Bureau encourages users to aggregate small levels of geographies into larger areas and recalculate median values for those aggregated areas. Median values are recalculated using grouped frequency distributions for aggregated areas such as the CMAP region and CCAs.

Values for municipalities that extend outside the CMAP region

Values derived from CMAP analyses are restricted to geographies that fall within the CMAP regional boundaries. General Land Use, Equalized Assesed Value, Park Access, Water Supply, and On TO 2050 Indicator table values only represent portions of the the municipality that fall within the CMAP region.

Municipalities located in more than one county

Data is provided for the county containing the largest geographic portion of municipality.

Employment values

The Private Sector Employment table features data from the IDES Where Workers Work report. This report includes private sector employment totals for six counties within the seven-county CMAP region, excluding Kendall County.

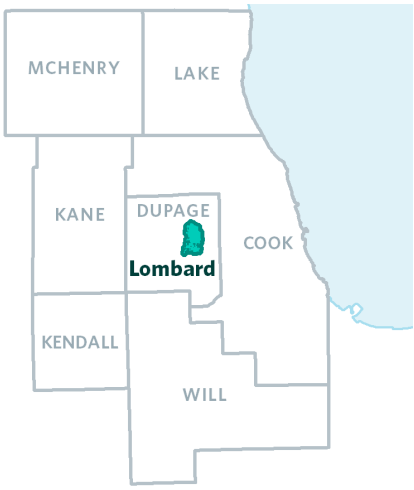

POPULATION AND HOUSEHOLD

The population and household tables include general demographic, social, and economic characteristics summarized for Lombard.

GENERAL POPULATION CHARACTERISTICS, 2013-2017

	Lombard	DuPage County	CMAP Region
Total Population	43,776	931,826	8,522,948
Total Households	17,478	340,669	3,095,093
Average Household Size	2.5	2.7	2.8
% Population Change, 2000-10	2.0	1.4	3.5
% Population Change, 2010-17	1.4	1.6	1.1
% Population Change, 2000-17	3.4	3.1	4.6

Source: 2000 and 2010 Census, 2013-2017 American Community Survey five-year estimates.

RACE AND ETHNICITY, 2013-2017

	Lombard		DuPage County		CMAP Region	
	Count	Percent	Count	Percent	Count	Percent
White non-Hispanic	31,344	71.6	632,342	67.9	4,400,011	51.6
Hispanic or Latino	4,474	10.2	131,290	14.1	1,935,376	22.7
Black non-Hispanic	2,188	5.0	42,462	4.6	1,431,406	16.8
Asian non-Hispanic	4,965	11.3	105,232	11.3	586,990	6.9
All other categories	805	1.8	20,500	2.2	169,165	2.0

Source: 2013-2017 American Community Survey five-year estimates. Universe: Total population.

AGE COHORTS, 2013-2017

	Lombard		DuPage County		CMAP Region	
	Count	Percent	Count	Percent	Count	Percent
19 and under	10,068	23.0	240,461	25.8	2,217,385	26.0
20 to 34	9,369	21.4	176,834	19.0	1,813,921	21.3
35 to 49	8,392	19.2	185,730	19.9	1,725,677	20.2
50 to 64	9,196	21.0	198,498	21.3	1,641,327	19.3
65 to 74	3,400	7.8	76,567	8.2	647,212	7.6
75 to 84	1,946	4.4	36,383	3.9	329,087	3.9
85 and Older	1,405	3.2	17,353	1.9	148,339	1.7
Median Age*	39.1		39.1		37.0	

Source: 2013-2017 American Community Survey five-year estimates. Universe: Total population.

Community Data Snapshot: Lombard

EDUCATIONAL ATTAINMENT, 2013-2017

	Lombard		DuPage County		CMAP Region	
	Count	Percent	Count	Percent	Count	Percent
Less than High School Graduate	1,747	5.7	48,155	7.6	705,215	12.3
High School Graduate or Equivalency	6,621	21.6	117,126	18.5	1,324,196	23.1
Some College, No Degree	5,929	19.4	118,437	18.7	1,119,856	19.5
Associate's Degree	2,561	8.4	45,287	7.2	395,340	6.9
Bachelor's Degree	8,639	28.2	183,959	29.1	1,328,622	23.2
Graduate or Professional Degree	5,134	16.8	119,948	19.0	862,603	15.0

Source: 2013-2017 American Community Survey five-year estimates. Universe: Population 25 years and older.

NATIVITY, 2013-2017

	Lombard		DuPage County	CMAP Region
	Count	Percent	Percent	Percent
Native	34,988	84.9	80.0	79.7
Foreign Born	6,226	15.1	20.0	20.3

Source: 2013-2017 American Community Survey five-year estimates. Universe: Population 5 years and older.

LANGUAGE SPOKEN AT HOME AND ABILITY TO SPEAK ENGLISH, 2013-2017

	Lombard		DuPage County		CMAP Region	
	Count	Percent	Count	Percent	Count	Percent
English Only	32,397	78.6	643,980	73.5	5,505,064	68.9
Language other than English	8,817	21.4	232,554	26.5	2,485,504	31.1
Speak English less than "very well"	2,093	5.1	80,752	9.2	981,994	12.3

Source: 2013-2017 American Community Survey five-year estimates. Universe: Population 5 years and older.

LANGUAGE SPOKEN AT HOME, 2013-2017

	Lombard		DuPage County		CMAP Region	
	Count	Percent	Count	Percent	Count	Percent
English	32,397	78.6	643,980	73.5	5,505,064	68.9
Spanish	2,700	6.6	91,968	10.5	1,463,328	18.3
Slavic Languages	993	2.4	26,971	3.1	277,040	3.5
Chinese	348	0.8	11,487	1.3	88,225	1.1
Tagalog	285	0.7	10,303	1.2	75,330	0.9
Arabic	335	0.8	4,581	0.5	60,403	0.8
Korean	112	0.3	2,774	0.3	37,451	0.5
Other Asian Languages	417	1.0	18,463	2.1	101,327	1.3
Other Indo-European Languages	3,555	8.6	63,357	7.2	327,819	4.1
Other / Unspecified Languages	72	0.2	2,650	0.3	54,581	0.7

Source: 2013-2017 American Community Survey five-year estimates. Universe: Population 5 years and older.

Community Data Snapshot: Lombard

HOUSEHOLD SIZE, 2013-2017

	Lombard		DuPage County		CMAP Region	
	Count	Percent	Count	Percent	Count	Percent
1 Person Household	5,332	30.5	85,322	25.0	890,038	28.8
2 People Household	6,049	34.6	109,696	32.2	939,153	30.3
3 People Household	2,593	14.8	56,568	16.6	486,277	15.7
4 or More People Household	3,504	20.0	89,083	26.1	779,625	25.2

Source: 2013-2017 American Community Survey five-year estimates. Universe: Occupied housing units.

HOUSEHOLD TYPE, 2013-2017

	Lombard		DuPage County	CMAP Region
	Count	Percent	Percent	Percent
Family	11,261	64.4	70.1	65.2
Single Parent with Child	994	5.7	6.0	8.5
Non-Family	6,217	35.6	29.9	34.8

Source: 2013-2017 American Community Survey five-year estimates. Universe: Occupied housing units.

HOUSEHOLD INCOME, 2013-2017

	Lombard		DuPage County		CMAP Region	
	Count	Percent	Count	Percent	Count	Percent
Less than $25,000	2,111	12.1	39,746	11.7	578,549	18.7
$25,000 to $49,999	3,573	20.4	57,573	16.9	601,924	19.4
$50,000 to $74,999	3,239	18.5	54,164	15.9	511,185	16.5
$75,000 to $99,999	2,946	16.9	46,788	13.7	392,259	12.7
$100,000 to $149,999	3,058	17.5	65,984	19.4	499,882	16.2
$150,000 and Over	2,551	14.6	76,414	22.4	511,294	16.5
Median Income	$73,145		$84,442		$67,619	

Source: 2013-2017 American Community Survey five-year estimates. Universe: Occupied housing units.

Community Data Snapshot: Lombard

HOUSING AND TENURE, 2013-2017

	Lombard		DuPage County		CMAP Region	
	Count	Percent	Count	Percent	Count	Percent
Occupied Housing Units	17,478	94.1	340,669	95.0	3,095,093	91.3
Owner-Occupied*	12,781	68.8	249,800	69.7	1,975,418	58.2
Renter-Occupied*	4,697	25.3	90,869	25.4	1,119,675	33.0
Vacant Housing Units	1,098	5.9	17,752	5.0	296,208	8.7

Source: 2013-2017 American Community Survey five-year estimates. Universe: *Occupied housing units; Housing units.

HOUSING COSTS AS A PERCENTAGE OF HOUSEHOLD INCOME, 2013-2017*

	Lombard		DuPage County	CMAP Region
	Count	Percent	Percent	Percent
Less than $20,000	1,322	7.8	7.5	12.8
Less than 20 percent	*18*	*0.1*	*0.1*	*0.3*
20 to 29 percent	*9*	*0.1*	*0.4*	*0.9*
30 percent or more	*1,295*	*7.6*	*7.1*	*11.5*
$20,000 to $49,999	3,986	23.4	19.9	24.0
Less than 20 percent	*295*	*1.7*	*1.7*	*2.8*
20 to 29 percent	*959*	*5.6*	*4.0*	*5.4*
30 percent or more	*2,732*	*16.0*	*14.2*	*15.8*
$50,000 to $74,999	3,209	18.8	16.1	16.8
Less than 20 percent	*1,035*	*6.1*	*4.7*	*5.6*
20 to 29 percent	*1,091*	*6.4*	*5.7*	*5.8*
30 percent or more	*1,083*	*6.4*	*5.7*	*5.5*
$75,000 or More	8,535	50.1	56.5	46.4
Less than 20 percent	*5,415*	*31.8*	*37.0*	*30.6*
20 to 29 percent	*2,560*	*15.0*	*14.5*	*11.9*
30 percent or more	*560*	*3.3*	*5.0*	*3.9*

Source: 2013-2017 American Community Survey five-year estimates. Universe: Occupied housing units.
*Excludes households with zero or negative income and no cash rent.

HOUSING & TRANSPORTATION (H+T) COSTS, PERCENT OF INCOME PER HOUSEHOLD, 2019*

	Median-Income Household**	Moderate-Income Household***
Housing Costs	33	41
Transportation Costs	21	22
H + T Costs	54	63

Source: Location Affordability Index, U.S. Dept. of Transportation, and U.S. Dept. of Housing and Urban Development.
*The purpose of the H+T Index is to isolate the effect of location on housing and transportation costs, grouped by common demographic characteristics that form four distinct household types. The values above represent the percent of household income that an average household within each of these types in the region would spend on housing and transportation if they lived in this county. The standard threshold of affordability is equal to 30 percent for housing costs and 45 percent for housing and transportation costs combined. For more information, visit hudexchange.
**Median-Income Household assumes a household income equal to the area median, with regional average household size, and the regional average commuters per household.
***Moderate-Income Household assumes a household income of 80% of the area median with regional average household size, and the regional average commuters per household.

Community Data Snapshot: Lombard

HOUSING CHARACTERISTICS

The housing characteristics tables include housing unit estimates by housing type, size, and age summarized for Lombard.

HOUSING TYPE, 2013-2017*

	Lombard		DuPage County		CMAP Region	
	Count	Percent	Count	Percent	Count	Percent
Single Family, Detached	10,734	57.8	214,673	59.9	1,704,708	50.3
Single Family, Attached	1,439	7.7	43,308	12.1	251,659	7.4
2 Units	100	0.5	2,676	0.7	236,677	7.0
3 or 4 Units	306	1.6	10,871	3.0	271,850	8.0
5 or more Units	5,989	32.2	86,057	24.0	899,796	26.5

Source: 2013-2017 American Community Survey five-year estimates. Universe: Housing units.
*Excludes mobile, boat, RV, van, etc.

HOUSING SIZE, 2013-2017

	Lombard		DuPage County		CMAP Region	
	Count	Percent	Count	Percent	Count	Percent
0 to 1 Bedrooms	3,144	16.9	43,120	12.0	545,190	16.1
2 Bedrooms	5,161	27.8	87,532	24.4	969,876	28.6
3 Bedrooms	6,732	36.2	120,656	33.7	1,131,968	33.4
4 Bedrooms	2,925	15.7	86,490	24.1	586,905	17.3
5+ Bedrooms	614	3.3	20,623	5.8	157,362	4.6
Median Number of Rooms*	5.7		6.2		6.0	

Source: 2013-2017 American Community Survey five-year estimates. Universe: Housing units.
*Includes all rooms.

HOUSING AGE, 2013-2017

	Lombard		DuPage County		CMAP Region	
	Count	Percent	Count	Percent	Count	Percent
Built 2000 or Later	1,854	10.0	36,013	10.0	434,527	12.8
Built 1970 to 1999	7,507	40.4	206,650	57.7	1,150,207	33.9
Built 1940 to 1969	7,514	40.5	95,186	26.6	1,056,069	31.1
Built Before 1940	1,701	9.2	20,572	5.7	750,498	22.1
Median Year Built	1970		1977		1967	

Source: 2013-2017 American Community Survey five-year estimates. Universe: Housing units.

Community Data Snapshot: Lombard

TRANSPORTATION

The transportation tables include vehicle availability by household, mode of travel to work, and annual vehicle miles traveled for Lombard.

VEHICLES AVAILABLE PER HOUSEHOLD, 2013-2017

	Lombard		DuPage County		CMAP Region	
	Count	Percent	Count	Percent	Count	Percent
No Vehicle Available	831	4.8	13,726	4.0	393,398	12.7
1 Vehicle Available	6,352	36.3	105,231	30.9	1,107,676	35.8
2 Vehicles Available	7,439	42.6	152,975	44.9	1,098,330	35.5
3 or More Vehicles Available	2,856	16.3	68,737	20.2	495,689	16.0

Source: 2013-2017 American Community Survey five-year estimates. Universe: Occupied housing units.

MODE OF TRAVEL TO WORK, 2013-2017

	Lombard		DuPage County		6-County Region*	
	Count	Percent	Count	Percent	Count	Percent
Work at Home**	1,638	N/A	28,690	N/A	202,734	N/A
Drive Alone	17,723	83.4	369,778	82.3	2,840,547	72.6
Carpool	1,237	5.8	33,805	7.5	321,276	8.2
Transit	1,494	7.0	32,671	7.3	540,300	13.8
Walk or Bike	535	2.5	9,324	2.1	163,733	4.2
Other	265	1.2	3,481	0.8	48,918	1.2
TOTAL COMMUTERS	21,254	100.0	449,059	100.0	3,914,774	100.0
Mean Commute Time (minutes)	28.9		29.3		31.5	

Source: 2013-2017 American Community Survey five-year estimates. Universe: Workers 16 years and older.
* Commuter estimates not available for Kendall County.
** Not included in "total commuters."

ANNUAL VEHICLE MILES TRAVELED PER HOUSEHOLD, 2013-2017

	Lombard	DuPage County	CMAP Region
Average Vehicle Miles Traveled	21,897	20,878	17,165

Source: Chicago Metropolitan Agency for Planning analysis of U.S. Census Bureau, HERE, and Illinois Environmental Protection Agency (2017) data.

Community Data Snapshot: Lombard

EMPLOYMENT

The employment tables include general workforce characteristics for Lombard.

EMPLOYMENT STATUS, 2013-2017

	Lombard		DuPage County		CMAP Region	
	Count	Percent	Count	Percent	Count	Percent
In Labor Force	24,513	68.4	513,814	69.3	4,541,928	67.2
Employed†*	23,278	95.0	486,850	94.8	4,187,289	92.2
Unemployed*	1,235	5.0	26,614	5.2	342,324	7.5
Not In Labor Force	11,317	31.6	227,560	30.7	2,213,083	32.8

Source: 2013-2017 American Community Survey five-year estimates.
†Does not include employed population in the Armed Forces.

Universe: *In Labor Force; Population 16 years and older.

PRIVATE SECTOR EMPLOYMENT, 2017*

	Lombard		DuPage County		6-County Region**	
	Count	Percent	Count	Percent	Count	Percent
Private Employment	28,701	N/A	565,134	N/A	3,555,979	N/A
Job Change (2001-11)	2,457	9.5	-32,395	-6.1	-296,468	-8.5
Job Change (2011-17)	304	1.1	65,006	13.0	363,553	11.4
Job Change (2001-17)	2,761	10.6	32,611	6.1	67,085	1.9
Private Sector Jobs per Household	1.64		1.66		1.15	

Source: Illinois Department of Employment Security (IDES).
*Figures exclude employees not covered by unemployment insurance.
**Kendall County is not included in IDES data.

EMPLOYMENT OF LOMBARD RESIDENTS, 2015

By Industry Sector	Count	Percent
Health Care	2,503	11.5
Professional	2,252	10.3
Retail Trade	2,174	10.0
Education	2,041	9.3
Manufacturing	1,776	8.1
By Employment Location		
Chicago	3,612	16.5
Lombard	1,688	7.7
Downers Grove	924	4.2
Elmhurst	764	3.5
Oak Brook	727	3.3

EMPLOYMENT IN LOMBARD, 2015

By Industry Sector	Count	Percent
Retail Trade	5,241	18.7
Wholesale Trade	2,901	10.4
Administration	2,657	9.5
Accommodation and Food Service	2,520	9.0
Professional	2,243	8.0
By Residence Location		
Chicago	2,825	10.1
Lombard	1,688	6.0
Naperville	772	2.8
Aurora	688	2.5
Downers Grove	518	1.8

Source: U.S. Census Bureau, Longitudinal-Employer Household Dynamics Program (2015).

Community Data Snapshot: Lombard

LAND USE

The land use tables include general land use composition, park access, and Walk Score for Lombard. The general land use and park access table estimates were derived from the CMAP Parcel-Based Land Use Inventory.

GENERAL LAND USE, 2013

	Acres	Percent
Single-Family Residential	2,656.0	39.8
Multi-Family Residential	310.1	4.6
Commercial	781.7	11.7
Industrial	284.1	4.3
Institutional	315.4	4.7
Mixed Use	1.9	0.0
Transportation and Other	1,567.3	23.5
Agricultural	N/A	N/A
Open Space	630.2	9.4
Vacant	131.7	2.0
TOTAL	6,678.5	100.0

Source: Chicago Metropolitan Agency for Planning Parcel-Based Land Use Inventory 2013.

PARK ACCESS, 2013

	Lombard	DuPage County	CMAP Region
Accessible Park Acreage per 1,000 Residents*	8.5	8.3	5.6

Source: Chicago Metropolitan Agency for Planning calculations of 2013 Land Use Inventory.
*Neighborhood parks (under 35 acres) are considered accessible by residents living within 0.5 miles; community parks (35 or more acres) are considered accessible by residents living within 1 mile.

WALK SCORE, 2018

Walk Score*	43.00

*Walk Score is a number between 0 and 100 that measures the average walkability of a municipality. For more information visit walkscore.com (2018).

Community Data Snapshot: Lombard

REVENUE

The revenue tables include Lombard revenues based on sales and current land use.

GENERAL MERCHANDISE RETAIL SALES, 2017

	Lombard	DuPage County	CMAP Region
General Merchandise	$ 1,048,171,488	$ 17,692,751,432	$ 128,012,549,280
Total Retail Sales	$ 1,200,286,216	$ 20,964,660,017	$ 159,567,303,804
Total Sales per Capita*	$ 27,419	$ 22,498	$ 18,722

Source: Illinois Department of Revenue, 2017.
*Per capita calculations based on population from 2013-2017 ACS 5-year estimates.

EQUALIZED ASSESSED VALUE, 2017

Residential	$ 931,670,039
Commercial	$ 383,249,331
Industrial	$ 73,714,620
Railroad	$ 982,368
Farm	$ 0
Mineral	$ 0
TOTAL	$ 1,389,616,358

Sources: Illinois Department of Revenue 2017, Chicago Metropolitan Agency for Planning calculations of 2013 Land Use Inventory, 2013-2017 ACS 5-year estimates.

Community Data Snapshot Time Series: Lombard

CHANGE OVER TIME

The time series tables include comparisons of current 2013-2017 ACS estimates to historic year estimates from the 2000 Census and 2006-2010 ACS.

RACE AND ETHNICITY, 2000-2017

	2000 Percent	2010 Percent	2017 Percent
White non-Hispanic	84.1	77.6	71.6
Hispanic or Latino	4.8	7.4	10.2
Black non-Hispanic	2.7	4.7	5.0
Asian non-Hispanic	7.0	8.9	11.3
All other categories	1.5	1.5	1.8

Source: 2000 Census, 2006-2010 and 2013-2017 American Community Survey five-year estimates.

Universe: Total population.

NATIVITY, 2010-2017

	2010 Percent	2017 Percent
Native	86.8	84.9
Foreign Born	13.2	15.1

Source: 2006-2010 and 2013-2017 American Community Survey five-year estimates.

Universe: Population 5 years and older.

AGE COHORTS, 2000-2017

	2000 Percent	2010 Percent	2017 Percent
19 and under	25.1	23.3	23.0
20 to 34	21.9	21.9	21.4
35 to 49	24.4	22.0	19.2
50 to 64	14.1	18.8	21.0
65 and Older	14.5	14.0	15.4
Median Age*	36.7	38.5	39.1

Source: 2000 Census, 2006-2010 and 2013-2017 American Community Survey five-year estimates.

Universe: Total population.

Community Data Snapshot Time Series: Lombard

EDUCATIONAL ATTAINMENT, 2000-2017

	2000 Percent	2010 Percent	2017 Percent
Less than High School Graduate	9.6	7.0	5.7
High School Graduate or Equivalency	24.6	22.3	21.6
Some College, No Degree	23.7	22.0	19.4
Associate's Degree	6.1	6.3	8.4
Bachelor's Degree	25.3	28.7	28.2
Graduate or Professional Degree	10.7	13.7	16.8

Source: 2000 Census, 2006-2010 and 2013-2017 American Community Survey five-year estimates. Universe: Population 25 years and older.

LANGUAGE SPOKEN AT HOME AND ABILITY TO SPEAK ENGLISH, 2010-2017

	2010 Percent	2017 Percent
English Only	82.9	78.6
Language other than English	17.1	21.4
Speak English less than "very well"	6.2	5.1

Source: 2006-2010 and 2013-2017 American Community Survey five-year estimates. Universe: Population 5 years and older.

LANGUAGE SPOKEN AT HOME, 2010-2017

	2010 Percent	2017 Percent
English	82.9	78.6
Spanish	4.8	6.6
Slavic Languages	1.9	2.4
Chinese	0.3	0.8
Tagalog	1.3	0.7
Arabic	0.4	0.8
Korean	0.2	0.3
Other Asian Languages	1.6	1.0
Other Indo-European Languages	6.6	8.6
Other / Unspecified Languages	0.0	0.2

Source: 2006-2010 and 2013-2017 American Community Survey five-year estimates. Universe: Population 5 years and older.

Community Data Snapshot Time Series: Lombard

HOUSEHOLD SIZE, 2010-2017

	2010 Percent	2017 Percent
1 Person Household	31.4	30.5
2 People Household	31.2	34.6
3 People Household	15.5	14.8
4 or More People Household	21.8	20.0

Source: 2006-2010 and 2013-2017 American Community Survey five-year estimates. Universe: Occupied housing units.

HOUSEHOLD TYPE, 2010-2017

	2010 Percent	2017 Percent
Family	64.2	64.4
Single Parent with Child	5.4	5.7
Non-Family	35.8	35.6

Source: 2006-2010 and 2013-2017 American Community Survey five-year estimates. Universe: Occupied housing units.

HOUSEHOLD INCOME, 2010-2017

	2010 (2017 Dollars)	2017 (2017 Dollars)
Median Income	$ 80,345	$ 73,145

Source: 2006-2010 and 2013-2017 American Community Survey five-year estimates. Universe: Occupied housing units.

Community Data Snapshot Time Series: Lombard

HOUSING AND TENURE, 2010-2017

	2000 Percent	2010 Percent	2017 Percent
Occupied Housing Units	96.9	93.9	94.1
Owner-Occupied*	72.5	70.5	68.8
Renter-Occupied*	24.4	23.3	25.3
Vacant Housing Units	3.1	6.1	5.9

Source: 2000 Census, 2006-2010 and 2013-2017 American Community Survey five-year estimates.

Universe: *Occupied housing units; Housing units.

HOUSING COSTS AS A PERCENTAGE OF HOUSEHOLD INCOME, 2010-2017

	2010 Percent	2017 Percent
Less than $20,000	9.1	7.8
Less than 20 percent	*0.4*	*0.1*
20 to 29 percent	*0.4*	*0.1*
30 percent or more	*8.2*	*7.6*
$20,000 to $49,999	22.8	23.4
Less than 20 percent	*3.9*	*1.7*
20 to 29 percent	*5.5*	*5.6*
30 percent or more	*13.4*	*16.0*
$50,000 to $74,999	19.1	18.8
Less than 20 percent	*5.5*	*6.1*
20 to 29 percent	*6.0*	*6.4*
30 percent or more	*7.5*	*6.4*
$75,000 or More	47.2	50.1
Less than 20 percent	*24.0*	*31.8*
20 to 29 percent	*16.7*	*15.0*
30 percent or more	*6.6*	*3.3*

Source: 2006-2010 and 2013-2017 American Community Survey five-year estimates.

Universe: Occupied housing units.

Community Data Snapshot Time Series: Lombard

HOUSING TYPE, 2010-2017*

	2010 Percent	2017 Percent
Single Family, Detached	55.4	57.8
Single Family, Attached	8.2	7.7
2 Units	0.9	0.5
3 or 4 Units	2.1	1.6
5 or more Units	33.4	32.2

Source: 2006-2010 and 2013-2017 American Community Survey five-year estimates.
*Excludes mobile, boat, RV, van, etc.

Universe: Housing units.

HOUSING SIZE, 2010-2017

	2010 Percent	2017 Percent
0 to 1 Bedrooms	14.7	16.9
2 Bedrooms	30.8	27.8
3 Bedrooms	33.7	36.2
4 Bedrooms	17.4	15.7
5+ Bedrooms	3.4	3.3
Median Number of Rooms*	5.6	5.7

Source: 2006-2010 and 2013-2017 American Community Survey five-year estimates.
*Includes all rooms.

Universe: Housing units.

HOUSING AGE, 2010-2017

	2010 Percent	2017 Percent
Built 2000 or Later	7.5	10.0
Built 1970 to 1999	40.9	40.4
Built 1940 to 1969	41.8	40.5
Built Before 1940	9.7	9.2
Median Year Built	1969	1970

Source: 2006-2010 and 2013-2017 American Community Survey five-year estimates.

Universe: Housing units.

Community Data Snapshot Time Series: Lombard

VEHICLES AVAILABLE, 2010-2017

	2010 Percent	2017 Percent
No Vehicle Available	5.6	4.8
1 Vehicle Available	37.0	36.3
2 Vehicles Available	38.9	42.6
3 or More Vehicles Available	18.5	16.3

Source: 2006-2010 and 2013-2017 American Community Survey five-year estimates.

Universe: Occupied housing units.

MODE OF TRAVEL TO WORK, 2010-2017

	2010 Percent	2017 Percent
Work at Home*	N/A	N/A
Drive Alone	83.7	83.4
Carpool	6.6	5.8
Transit	5.7	7.0
Walk or Bike	2.6	2.5
Other	1.4	1.2
TOTAL COMMUTERS	22,115.0	21,254.0
Mean Commute Time (minutes)	27.9	28.9

Source: 2006-2010 and 2013-2017 American Community Survey five-year estimates.
* Not included in "total commuters."

Universe: Workers 16 years and over.

EMPLOYMENT STATUS, 2010-2017

	2010 Percent	2017 Percent
In Labor Force	72.0	68.4
Employed†*	92.5	95.0
Unemployed*	7.5	5.0
Not In Labor Force	28.0	31.6

Source: 2006-2010 and 2013-2017 American Community Survey five-year estimates.
†Does not include employed population in the Armed Forces.

Universe: *In Labor Force; Population 16 years and older.

Community Data Snapshot Water Supply: Lombard

WATER SUPPLY

CMAP supports an integrated approach to water resource management, and encourages communities to incorporate water supply and demand considerations into land use, transportation, and infrastructure investment decisions. Assessing demand, price, and loss trends of a community can inform decisions that strengthen regional water supply management, maintain drinking water infrastructure, and manage demand. Click here to learn more about how communities can coordinate and conserve our shared water supply resources.

WATER SOURCE AND DEMAND TRENDS OF LOMBARD*

Primary Water Source: Lake Michigan**

	2003 MGD***	2013 MGD	Percent
Total Water Withdrawals****	4.30	4.00	-7.20
Residential Sector	2.80	3.10	7.00
Non-Residential Sector	1.50	0.90	-42.00

Source: Analysis of Illinois Water Inventory Program water withdrawal data (2002-2013).
* Only available for municipalities with community water suppliers providing service to the majority of the community.
** The primary water source of a community is based on the source of the majority of withdrawals from all wells and intakes within the community, including community water suppliers and industrial and commercial businesses. The majority of withdrawals is calculated as an average from yearly data, given year to year fluctuations.
*** Millions of gallons per day.
**** Total includes all community water suppliers and industrial and commercial wells/intakes within a municipality; private residential wells are not included. Residential sector includes withdrawals identified as residential by community water suppliers. Non-residential sector includes withdrawals identified as non-residential by the community water suppliers and withdrawals from industrial and commercial wells/intakes.

DAILY RESIDENTIAL WATER DEMAND PER CAPITA

	Lombard			CMAP Region		
	2003	2013	Percent Change	2003	2013	Percent Change
Residential* (GPCD)**	66.5	69.6	4.6	104.2	87.5	-17.4

Source: Analysis of Illinois Water Inventory Program water withdrawal data 2003-2013.
* Residential sector includes withdrawals identified as residential by community water suppliers. The prevalence of private residential wells or community water suppliers that provide water outside of the municipal boundary could lead to artificially lower or higher GPCD values respectively.
** Gallons of water per capita per day (estimated unit use). Population values used in sector totals come from the U.S. Census.

Community Data Snapshot Water Supply: Lombard

WATER AND WASTEWATER PRICE TRENDS*

Real price per 1,000 gallons, in 2018 dollars	2008	2018	Percent Change	Annual Percent Change
Drinking Water	$ 4.53	$ 8.46	60.5	6.4
Sewer	N/A	$ 5.86	N/A	N/A
Combined (if applicable)**	N/A	N/A	N/A	N/A

Source: Illinois-Indiana Sea Grant Water Rates Data for Northeastern Illinois, IISG19-RCE-RLA-031.
* Only available for communities with water utilities and that responded to data requests. Percent changes and 2008 prices were adjusted for inflation using the U.S. Bureau of Labor Statistic's Consumer Price Index for the Chicago-Naperville-Elgin region.
** Some utilities combine drinking water and sewer prices, rather than separating them out as two distinct rates.

WATER LOSS*

Reporting utility: Lombard

	2017
Nonrevenue Water (Millions of Gallons per Day)**	0.37
Annual Cost of Nonrevenue Water ($)	$1,200,512.00
Percent of Nonrevenue Water to Water Supplied***	10.0

Source: Illinois Department of Natural Resources, Lake Michigan Allocation Program.
* Data is only regionally available for Lake Michigan permittees; water losses from other communities and industrial and commercial businesses are not reported to the state.
** Nonrevenue water is the difference between net annual pumpage (water supplied) and billed, authorized consumption. Non-revenue water includes water that is lost from the system due to underregistration of meters, systematic data handling errors, leakage anywhere within the distribution system, unauthorized consumption, or unbilled authorized consumption.
*** The threshold for permit compliance is less than 12 percent of water supplied in Water Year 2015, decreasing to no more than 10 percent by Water Year 2019 and all years thereafter. Permittees that exceed the threshold are required to submit a water system improvement plan.

Community Data Snapshot ON TO 2050 Indicators: Lombard

ON TO 2050 INDICATORS

ON TO 2050 is the region's long-range comprehensive plan, adopted by CMAP in 2018. The plan includes a set of indicators for quantifying its goals and measuring implementation progress. While many of these indicators can only be measured at a regional level, several can also be tracked at a local level. These have been laid out in the table below, with comparisons to the region's current measure as well as the targets that the plan is aiming to reach by 2050. Visit cmap.illinois.gov/2050/indicators to learn more.

		Lombard	CMAP Region		
		(Current)	(Current)	(Target)	Source
Plan Chapter	Indicator				
COMMUNITY	Population located in highly walkable areas	3.3%	41.5%	45.2%	CMAP, 2015
	Jobs located in highly walkable areas	0.8%	38.2%	45.2%	CMAP, 2015
PROSPERITY	Population aged 25+ with an associate's degree or higher	53.3%	45.1%	64.9%	2013-2017 ACS 5-Year
	Workforce participation rate among population aged 20-64	82.4%	80.3%	83.4%	2013-2017 ACS 5-Year
ENVIRONMENT	Population with park access of 4+ acres per 1,000 residents	81.5%	41.5%	65.0%	CMAP, 2013
	Population with park access of 10+ acres per 1,000 residents	44.8%	16.0%	40.0%	CMAP, 2013
	Impervious acres per household	0.17	0.18	0.15	USGS National Land Cover Dataset, 2011
	Daily residential water demand per capita (gallons)	69.6	87.5	65.2	Illinois Water Inventory Program, 2013
GOVERNANCE	State revenue disbursement per capita	$419.36	$286.21*	N/A	CMAP, 2018
	Is per capita disbursement at least 80% of regional median?	Yes	Yes for 74% of municipalities	Yes for 100% of municipalities	CMAP, 2018
MOBILITY	Population with at least moderately high transit availability	25.7%	53.2%	65.0%	CMAP, 2017
	Jobs with at least moderately high transit availability	40.0%	55.2%	58.0%	CMAP, 2017
	Percent of trips to work via non-SOV modes	21.4%	29.8%	37.3%	2013-2017 ACS 5-Year

*Median value of region's 284 municpalities.

For More Information

Last updated June 2019

To improve the Community Data Snapshots in the future, CMAP wants to hear from you. Please take a quick survey to describe how you use this data and what you'd like to see in next year's snapshots.

Please direct inquiries to info@cmap.illinois. To access other Community Data Snapshots for municipalities and counties in the Chicago Metropolitan Agency for Planning's seven-county northeastern Illinois region, visit http://www.cmap.illinois.gov/data/community-snapshots.

CMAP

COMMUNITY DATA SNAPSHOT
NAPERVILLE, MUNICIPALITY
JUNE 2019 RELEASE

About The Community Data Snapshot

The Community Data Snapshots are a series of County, Municipal, and Chicago Community Area data profiles that primarily feature data from the 2013-2017 American Community Survey (ACS) 5-Year Estimates. As noted in each profile, the data comes from multiple sources in addition to the ACS, which include U.S. Census Bureau, Illinois Environmental Protection Agency (EPA), Illinois Department of Employment Security (IDES), Illinois Department of Revenue (IDR), and the Chicago Metropolitan Agency for Planning (CMAP).

User Notes

Margin of error

ACS is a sample-based data product. Exercise caution when using data from low-population municipalities, as the margins of error are often large compared to the estimate. For more details please refer to the ACS Sample Size and Data Quality Methodology.

Regional values

Regional values are estimated by aggregating 2013-2017 ACS county level data of the seven counties that make up the CMAP region. These counties are Cook, DuPage, Kane, Kendall, Lake, McHenry, and Will.

Median values

The Census Bureau encourages users to aggregate small levels of geographies into larger areas and recalculate median values for those aggregated areas. Median values are recalculated using grouped frequency distributions for aggregated areas such as the CMAP region and CCAs.

Values for municipalities that extend outside the CMAP region

Values derived from CMAP analyses are restricted to geographies that fall within the CMAP regional boundaries. General Land Use, Equalized Assesed Value, Park Access, Water Supply, and On TO 2050 Indicator table values only represent portions of the the municipality that fall within the CMAP region.

Municipalities located in more than one county

Data is provided for the county containing the largest geographic portion of municipality.

Employment values

The Private Sector Employment table features data from the IDES Where Workers Work report. This report includes private sector employment totals for six counties within the seven-county CMAP region, excluding Kendall County.

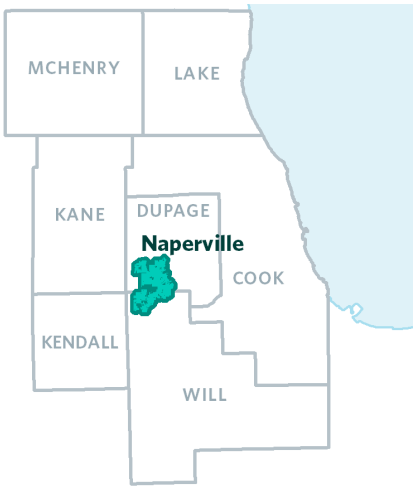

POPULATION AND HOUSEHOLD

The population and household tables include general demographic, social, and economic characteristics summarized for Naperville.

GENERAL POPULATION CHARACTERISTICS, 2013-2017

	Naperville	DuPage County	CMAP Region
Total Population	146,431	931,826	8,522,948
Total Households	51,272	340,669	3,095,093
Average Household Size	2.9	2.7	2.8
% Population Change, 2000-10	10.5	1.4	3.5
% Population Change, 2010-17	3.2	1.6	1.1
% Population Change, 2000-17	14.1	3.1	4.6

Source: 2000 and 2010 Census, 2013-2017 American Community Survey five-year estimates.

RACE AND ETHNICITY, 2013-2017

	Naperville		DuPage County		CMAP Region	
	Count	Percent	Count	Percent	Count	Percent
White non-Hispanic	100,079	68.3	632,342	67.9	4,400,011	51.6
Hispanic or Latino	8,357	5.7	131,290	14.1	1,935,376	22.7
Black non-Hispanic	7,290	5.0	42,462	4.6	1,431,406	16.8
Asian non-Hispanic	26,181	17.9	105,232	11.3	586,990	6.9
All other categories	4,524	3.1	20,500	2.2	169,165	2.0

Source: 2013-2017 American Community Survey five-year estimates. Universe: Total population.

AGE COHORTS, 2013-2017

	Naperville		DuPage County		CMAP Region	
	Count	Percent	Count	Percent	Count	Percent
19 and under	41,778	28.5	240,461	25.8	2,217,385	26.0
20 to 34	24,271	16.6	176,834	19.0	1,813,921	21.3
35 to 49	32,370	22.1	185,730	19.9	1,725,677	20.2
50 to 64	31,126	21.3	198,498	21.3	1,641,327	19.3
65 to 74	10,229	7.0	76,567	8.2	647,212	7.6
75 to 84	4,583	3.1	36,383	3.9	329,087	3.9
85 and Older	2,074	1.4	17,353	1.9	148,339	1.7
Median Age*	38.7		39.1		37.0	

Source: 2013-2017 American Community Survey five-year estimates. Universe: Total population.

Community Data Snapshot: Naperville

EDUCATIONAL ATTAINMENT, 2013-2017

	Naperville		DuPage County		CMAP Region	
	Count	Percent	Count	Percent	Count	Percent
Less than High School Graduate	2,893	3.0	48,155	7.6	705,215	12.3
High School Graduate or Equivalency	10,417	10.8	117,126	18.5	1,324,196	23.1
Some College, No Degree	12,765	13.3	118,437	18.7	1,119,856	19.5
Associate's Degree	5,881	6.1	45,287	7.2	395,340	6.9
Bachelor's Degree	35,417	36.9	183,959	29.1	1,328,622	23.2
Graduate or Professional Degree	28,738	29.9	119,948	19.0	862,603	15.0

Source: 2013-2017 American Community Survey five-year estimates. Universe: Population 25 years and older.

NATIVITY, 2013-2017

	Naperville		DuPage County	CMAP Region
	Count	Percent	Percent	Percent
Native	110,401	80.1	80.0	79.7
Foreign Born	27,374	19.9	20.0	20.3

Source: 2013-2017 American Community Survey five-year estimates. Universe: Population 5 years and older.

LANGUAGE SPOKEN AT HOME AND ABILITY TO SPEAK ENGLISH, 2013-2017

	Naperville		DuPage County		CMAP Region	
	Count	Percent	Count	Percent	Count	Percent
English Only	106,219	77.1	643,980	73.5	5,505,064	68.9
Language other than English	31,556	22.9	232,554	26.5	2,485,504	31.1
Speak English less than "very well"	7,105	5.2	80,752	9.2	981,994	12.3

Source: 2013-2017 American Community Survey five-year estimates. Universe: Population 5 years and older.

LANGUAGE SPOKEN AT HOME, 2013-2017

	Naperville		DuPage County		CMAP Region	
	Count	Percent	Count	Percent	Count	Percent
English	106,219	77.1	643,980	73.5	5,505,064	68.9
Spanish	5,084	3.7	91,968	10.5	1,463,328	18.3
Slavic Languages	2,186	1.6	26,971	3.1	277,040	3.5
Chinese	5,161	3.7	11,487	1.3	88,225	1.1
Tagalog	778	0.6	10,303	1.2	75,330	0.9
Arabic	349	0.3	4,581	0.5	60,403	0.8
Korean	871	0.6	2,774	0.3	37,451	0.5
Other Asian Languages	4,782	3.5	18,463	2.1	101,327	1.3
Other Indo-European Languages	11,439	8.3	63,357	7.2	327,819	4.1
Other / Unspecified Languages	906	0.7	2,650	0.3	54,581	0.7

Source: 2013-2017 American Community Survey five-year estimates. Universe: Population 5 years and older.

Community Data Snapshot: Naperville

HOUSEHOLD SIZE, 2013-2017

	Naperville		DuPage County		CMAP Region	
	Count	Percent	Count	Percent	Count	Percent
1 Person Household	10,672	20.8	85,322	25.0	890,038	28.8
2 People Household	16,058	31.3	109,696	32.2	939,153	30.3
3 People Household	8,980	17.5	56,568	16.6	486,277	15.7
4 or More People Household	15,562	30.4	89,083	26.1	779,625	25.2

Source: 2013-2017 American Community Survey five-year estimates. Universe: Occupied housing units.

HOUSEHOLD TYPE, 2013-2017

	Naperville		DuPage County	CMAP Region
	Count	Percent	Percent	Percent
Family	38,487	75.1	70.1	65.2
Single Parent with Child	2,736	5.3	6.0	8.5
Non-Family	12,785	24.9	29.9	34.8

Source: 2013-2017 American Community Survey five-year estimates. Universe: Occupied housing units.

HOUSEHOLD INCOME, 2013-2017

	Naperville		DuPage County		CMAP Region	
	Count	Percent	Count	Percent	Count	Percent
Less than $25,000	4,163	8.1	39,746	11.7	578,549	18.7
$25,000 to $49,999	6,095	11.9	57,573	16.9	601,924	19.4
$50,000 to $74,999	6,154	12.0	54,164	15.9	511,185	16.5
$75,000 to $99,999	5,918	11.5	46,788	13.7	392,259	12.7
$100,000 to $149,999	10,879	21.2	65,984	19.4	499,882	16.2
$150,000 and Over	18,063	35.2	76,414	22.4	511,294	16.5
Median Income	$114,014		$84,442		$67,619	

Source: 2013-2017 American Community Survey five-year estimates. Universe: Occupied housing units.

Community Data Snapshot: Naperville

HOUSING AND TENURE, 2013-2017

	Naperville		DuPage County		CMAP Region	
	Count	Percent	Count	Percent	Count	Percent
Occupied Housing Units	51,272	95.5	340,669	95.0	3,095,093	91.3
Owner-Occupied*	38,684	72.1	249,800	69.7	1,975,418	58.2
Renter-Occupied*	12,588	23.5	90,869	25.4	1,119,675	33.0
Vacant Housing Units	2,401	4.5	17,752	5.0	296,208	8.7

Source: 2013-2017 American Community Survey five-year estimates.

Universe: *Occupied housing units; Housing units.

HOUSING COSTS AS A PERCENTAGE OF HOUSEHOLD INCOME, 2013-2017*

	Naperville		DuPage County	CMAP Region
	Count	Percent	Percent	Percent
Less than $20,000	2,724	5.4	7.5	12.8
Less than 20 percent	*17*	*0.0*	*0.1*	*0.3*
20 to 29 percent	*137*	*0.3*	*0.4*	*0.9*
30 percent or more	*2,570*	*5.1*	*7.1*	*11.5*
$20,000 to $49,999	6,916	13.7	19.9	24.0
Less than 20 percent	*301*	*0.6*	*1.7*	*2.8*
20 to 29 percent	*1,347*	*2.7*	*4.0*	*5.4*
30 percent or more	*5,268*	*10.4*	*14.2*	*15.8*
$50,000 to $74,999	6,059	12.0	16.1	16.8
Less than 20 percent	*963*	*1.9*	*4.7*	*5.6*
20 to 29 percent	*2,762*	*5.5*	*5.7*	*5.8*
30 percent or more	*2,334*	*4.6*	*5.7*	*5.5*
$75,000 or More	34,718	68.9	56.5	46.4
Less than 20 percent	*21,853*	*43.3*	*37.0*	*30.6*
20 to 29 percent	*9,232*	*18.3*	*14.5*	*11.9*
30 percent or more	*3,633*	*7.2*	*5.0*	*3.9*

Source: 2013-2017 American Community Survey five-year estimates.
*Excludes households with zero or negative income and no cash rent.

Universe: Occupied housing units.

HOUSING & TRANSPORTATION (H+T) COSTS, PERCENT OF INCOME PER HOUSEHOLD, 2019*

	Median-Income Household**	Moderate-Income Household***
Housing Costs	42	53
Transportation Costs	22	23
H + T Costs	64	76

Source: Location Affordability Index, U.S. Dept. of Transportation, and U.S. Dept. of Housing and Urban Development.
*The purpose of the H+T Index is to isolate the effect of location on housing and transportation costs, grouped by common demographic characteristics that form four distinct household types. The values above represent the percent of household income that an average household within each of these types in the region would spend on housing and transportation if they lived in this county. The standard threshold of affordability is equal to 30 percent for housing costs and 45 percent for housing and transportation costs combined. For more information, visit hudexchange.
**Median-Income Household assumes a household income equal to the area median, with regional average household size, and the regional average commuters per household.
***Moderate-Income Household assumes a household income of 80% of the area median with regional average household size, and the regional average commuters per household.

Community Data Snapshot: Naperville

HOUSING CHARACTERISTICS

The housing characteristics tables include housing unit estimates by housing type, size, and age summarized for Naperville.

HOUSING TYPE, 2013-2017*

	Naperville		DuPage County		CMAP Region	
	Count	Percent	Count	Percent	Count	Percent
Single Family, Detached	33,973	63.3	214,673	59.9	1,704,708	50.3
Single Family, Attached	6,428	12.0	43,308	12.1	251,659	7.4
2 Units	485	0.9	2,676	0.7	236,677	7.0
3 or 4 Units	1,285	2.4	10,871	3.0	271,850	8.0
5 or more Units	11,456	21.3	86,057	24.0	899,796	26.5

Source: 2013-2017 American Community Survey five-year estimates. Universe: Housing units.
*Excludes mobile, boat, RV, van, etc.

HOUSING SIZE, 2013-2017

	Naperville		DuPage County		CMAP Region	
	Count	Percent	Count	Percent	Count	Percent
0 to 1 Bedrooms	5,565	10.4	43,120	12.0	545,190	16.1
2 Bedrooms	11,805	22.0	87,532	24.4	969,876	28.6
3 Bedrooms	9,934	18.5	120,656	33.7	1,131,968	33.4
4 Bedrooms	22,299	41.5	86,490	24.1	586,905	17.3
5+ Bedrooms	4,070	7.6	20,623	5.8	157,362	4.6
Median Number of Rooms*	7.4		6.2		6.0	

Source: 2013-2017 American Community Survey five-year estimates. Universe: Housing units.
*Includes all rooms.

HOUSING AGE, 2013-2017

	Naperville		DuPage County		CMAP Region	
	Count	Percent	Count	Percent	Count	Percent
Built 2000 or Later	8,588	16.0	36,013	10.0	434,527	12.8
Built 1970 to 1999	38,578	71.9	206,650	57.7	1,150,207	33.9
Built 1940 to 1969	4,952	9.2	95,186	26.6	1,056,069	31.1
Built Before 1940	1,555	2.9	20,572	5.7	750,498	22.1
Median Year Built	1988		1977		1967	

Source: 2013-2017 American Community Survey five-year estimates. Universe: Housing units.

Community Data Snapshot: Naperville

TRANSPORTATION

The transportation tables include vehicle availability by household, mode of travel to work, and annual vehicle miles traveled for Naperville.

VEHICLES AVAILABLE PER HOUSEHOLD, 2013-2017

	Naperville		DuPage County		CMAP Region	
	Count	Percent	Count	Percent	Count	Percent
No Vehicle Available	1,908	3.7	13,726	4.0	393,398	12.7
1 Vehicle Available	13,228	25.8	105,231	30.9	1,107,676	35.8
2 Vehicles Available	25,337	49.4	152,975	44.9	1,098,330	35.5
3 or More Vehicles Available	10,799	21.1	68,737	20.2	495,689	16.0

Source: 2013-2017 American Community Survey five-year estimates. Universe: Occupied housing units.

MODE OF TRAVEL TO WORK, 2013-2017

	Naperville		DuPage County		6-County Region*	
	Count	Percent	Count	Percent	Count	Percent
Work at Home**	6,547	N/A	28,690	N/A	202,734	N/A
Drive Alone	54,576	81.7	369,778	82.3	2,840,547	72.6
Carpool	3,121	4.7	33,805	7.5	321,276	8.2
Transit	7,401	11.1	32,671	7.3	540,300	13.8
Walk or Bike	1,204	1.8	9,324	2.1	163,733	4.2
Other	492	0.7	3,481	0.8	48,918	1.2
TOTAL COMMUTERS	66,794	100.0	449,059	100.0	3,914,774	100.0
Mean Commute Time (minutes)	33.7		29.3		31.5	

Source: 2013-2017 American Community Survey five-year estimates. Universe: Workers 16 years and older.
* Commuter estimates not available for Kendall County.
** Not included in "total commuters."

ANNUAL VEHICLE MILES TRAVELED PER HOUSEHOLD, 2013-2017

	Naperville	DuPage County	CMAP Region
Average Vehicle Miles Traveled	21,499	20,878	17,165

Source: Chicago Metropolitan Agency for Planning analysis of U.S. Census Bureau, HERE, and Illinois Environmental Protection Agency (2017) data.

Community Data Snapshot: Naperville

EMPLOYMENT

The employment tables include general workforce characteristics for Naperville.

EMPLOYMENT STATUS, 2013-2017

	Naperville		DuPage County		CMAP Region	
	Count	Percent	Count	Percent	Count	Percent
In Labor Force	78,734	69.3	513,814	69.3	4,541,928	67.2
Employed†*	74,380	94.5	486,850	94.8	4,187,289	92.2
Unemployed*	4,201	5.3	26,614	5.2	342,324	7.5
Not In Labor Force	34,821	30.7	227,560	30.7	2,213,083	32.8

Source: 2013-2017 American Community Survey five-year estimates.
†Does not include employed population in the Armed Forces.

Universe: *In Labor Force; Population 16 years and older.

PRIVATE SECTOR EMPLOYMENT, 2017*

	Naperville		DuPage County		6-County Region**	
	Count	Percent	Count	Percent	Count	Percent
Private Employment	80,075	N/A	565,134	N/A	3,555,979	N/A
Job Change (2001-11)	5,230	8.3	-32,395	-6.1	-296,468	-8.5
Job Change (2011-17)	11,847	17.4	65,006	13.0	363,553	11.4
Job Change (2001-17)	17,077	27.1	32,611	6.1	67,085	1.9
Private Sector Jobs per Household	1.56		1.66		1.15	

Source: Illinois Department of Employment Security (IDES).
*Figures exclude employees not covered by unemployment insurance.
**Kendall County is not included in IDES data.

EMPLOYMENT OF NAPERVILLE RESIDENTS, 2015

By Industry Sector	Count	Percent
Professional	8,545	13.0
Health Care	7,907	12.0
Education	6,489	9.9
Retail Trade	6,262	9.5
Manufacturing	4,830	7.3
By Employment Location		
Naperville	11,373	17.3
Chicago	9,975	15.1
Aurora	2,961	4.5
Lisle	2,595	3.9
Downers Grove	2,230	3.4

EMPLOYMENT IN NAPERVILLE, 2015

By Industry Sector	Count	Percent
Health Care	11,864	16.5
Professional	10,613	14.8
Retail Trade	9,380	13.0
Accommodation and Food Service	6,264	8.7
Education	6,137	8.5
By Residence Location		
Naperville	11,373	15.8
Aurora	6,596	9.2
Chicago	4,983	6.9
Bolingbrook	2,305	3.2
Joliet	1,952	2.7

Source: U.S. Census Bureau, Longitudinal-Employer Household Dynamics Program (2015).

Community Data Snapshot: Naperville

LAND USE

The land use tables include general land use composition, park access, and Walk Score for Naperville. The general land use and park access table estimates were derived from the CMAP Parcel-Based Land Use Inventory.

GENERAL LAND USE, 2013

	Acres	Percent
Single-Family Residential	10,316.6	41.1
Multi-Family Residential	742.2	3.0
Commercial	2,436.4	9.7
Industrial	770.6	3.1
Institutional	1,330.7	5.3
Mixed Use	4.8	0.0
Transportation and Other	5,231.1	20.9
Agricultural	505.3	2.0
Open Space	3,014.6	12.0
Vacant	736.5	2.9
TOTAL	25,088.8	100.0

Source: Chicago Metropolitan Agency for Planning Parcel-Based Land Use Inventory 2013.

PARK ACCESS, 2013

	Naperville	DuPage County	CMAP Region
Accessible Park Acreage per 1,000 Residents*	9.0	8.3	5.6

Source: Chicago Metropolitan Agency for Planning calculations of 2013 Land Use Inventory.
*Neighborhood parks (under 35 acres) are considered accessible by residents living within 0.5 miles; community parks (35 or more acres) are considered accessible by residents living within 1 mile.

WALK SCORE, 2018

Walk Score*	35.00

*Walk Score is a number between 0 and 100 that measures the average walkability of a municipality. For more information visit walkscore.com (2018).

Community Data Snapshot: Naperville

REVENUE

The revenue tables include Naperville revenues based on sales and current land use.

GENERAL MERCHANDISE RETAIL SALES, 2017

	Naperville	DuPage County	CMAP Region
General Merchandise	$ 2,827,833,536	$ 17,692,751,432	$ 128,012,549,280
Total Retail Sales	$ 3,426,647,399	$ 20,964,660,017	$ 159,567,303,804
Total Sales per Capita*	$ 23,401	$ 22,498	$ 18,722

Source: Illinois Department of Revenue, 2017.
*Per capita calculations based on population from 2013-2017 ACS 5-year estimates.

EQUALIZED ASSESSED VALUE, 2017

Residential	$ 5,384,396,867
Commercial	$ 1,151,068,651
Industrial	$ 128,878,558
Railroad	$ 3,194,886
Farm	$ 130,047
Mineral	$ 0
TOTAL	$ 6,667,669,009

Sources: Illinois Department of Revenue 2017, Chicago Metropolitan Agency for Planning calculations of 2013 Land Use Inventory, 2013-2017 ACS 5-year estimates.

Community Data Snapshot Time Series: Naperville

CHANGE OVER TIME

The time series tables include comparisons of current 2013-2017 ACS estimates to historic year estimates from the 2000 Census and 2006-2010 ACS.

RACE AND ETHNICITY, 2000-2017

	2000 Percent	2010 Percent	2017 Percent
White non-Hispanic	82.9	74.6	68.3
Hispanic or Latino	3.2	5.6	5.7
Black non-Hispanic	3.0	4.1	5.0
Asian non-Hispanic	9.6	13.7	17.9
All other categories	1.3	2.0	3.1

Source: 2000 Census, 2006-2010 and 2013-2017 American Community Survey five-year estimates.

Universe: Total population.

NATIVITY, 2010-2017

	2010 Percent	2017 Percent
Native	83.7	80.1
Foreign Born	16.3	19.9

Source: 2006-2010 and 2013-2017 American Community Survey five-year estimates.

Universe: Population 5 years and older.

AGE COHORTS, 2000-2017

	2000 Percent	2010 Percent	2017 Percent
19 and under	34.0	32.5	28.5
20 to 34	17.3	15.8	16.6
35 to 49	29.1	25.0	22.1
50 to 64	13.4	18.9	21.3
65 and Older	6.2	7.9	11.5
Median Age*	34.2	36.4	38.7

Source: 2000 Census, 2006-2010 and 2013-2017 American Community Survey five-year estimates.

Universe: Total population.

Community Data Snapshot Time Series: Naperville

EDUCATIONAL ATTAINMENT, 2000-2017

	2000 Percent	2010 Percent	2017 Percent
Less than High School Graduate	3.7	3.4	3.0
High School Graduate or Equivalency	11.6	10.9	10.8
Some College, No Degree	17.9	14.1	13.3
Associate's Degree	6.1	6.6	6.1
Bachelor's Degree	37.0	37.2	36.9
Graduate or Professional Degree	23.7	28.0	29.9

Source: 2000 Census, 2006-2010 and 2013-2017 American Community Survey five-year estimates. Universe: Population 25 years and older.

LANGUAGE SPOKEN AT HOME AND ABILITY TO SPEAK ENGLISH, 2010-2017

	2010 Percent	2017 Percent
English Only	79.6	77.1
Language other than English	20.4	22.9
Speak English less than "very well"	5.6	5.2

Source: 2006-2010 and 2013-2017 American Community Survey five-year estimates. Universe: Population 5 years and older.

LANGUAGE SPOKEN AT HOME, 2010-2017

	2010 Percent	2017 Percent
English	79.6	77.1
Spanish	4.5	3.7
Slavic Languages	1.6	1.6
Chinese	3.6	3.7
Tagalog	0.4	0.6
Arabic	0.5	0.3
Korean	0.8	0.6
Other Asian Languages	3.0	3.5
Other Indo-European Languages	6.0	8.3
Other / Unspecified Languages	0.2	0.7

Source: 2006-2010 and 2013-2017 American Community Survey five-year estimates. Universe: Population 5 years and older.

Community Data Snapshot Time Series: Naperville

HOUSEHOLD SIZE, 2010-2017

	2010 Percent	2017 Percent
1 Person Household	20.4	20.8
2 People Household	27.1	31.3
3 People Household	17.9	17.5
4 or More People Household	34.6	30.4

Source: 2006-2010 and 2013-2017 American Community Survey five-year estimates. Universe: Occupied housing units.

HOUSEHOLD TYPE, 2010-2017

	2010 Percent	2017 Percent
Family	76.2	75.1
Single Parent with Child	6.0	5.3
Non-Family	23.8	24.9

Source: 2006-2010 and 2013-2017 American Community Survey five-year estimates. Universe: Occupied housing units.

HOUSEHOLD INCOME, 2010-2017

	2010 (2017 Dollars)	2017 (2017 Dollars)
Median Income	$ 114,560	$ 114,014

Source: 2006-2010 and 2013-2017 American Community Survey five-year estimates. Universe: Occupied housing units.

Community Data Snapshot Time Series: Naperville

HOUSING AND TENURE, 2010-2017

	2000 Percent	2010 Percent	2017 Percent
Occupied Housing Units	95.8	94.2	95.5
Owner-Occupied*	76.4	72.8	72.1
Renter-Occupied*	19.4	21.4	23.5
Vacant Housing Units	4.2	5.8	4.5

Source: 2000 Census, 2006-2010 and 2013-2017 American Community Survey five-year estimates.

Universe: *Occupied housing units; Housing units.

HOUSING COSTS AS A PERCENTAGE OF HOUSEHOLD INCOME, 2010-2017

	2010 Percent	2017 Percent
Less than $20,000	5.3	5.4
Less than 20 percent	*0.1*	*0.0*
20 to 29 percent	*0.3*	*0.3*
30 percent or more	*4.9*	*5.1*
$20,000 to $49,999	14.1	13.7
Less than 20 percent	*1.0*	*0.6*
20 to 29 percent	*3.0*	*2.7*
30 percent or more	*10.1*	*10.4*
$50,000 to $74,999	15.4	12.0
Less than 20 percent	*3.4*	*1.9*
20 to 29 percent	*5.2*	*5.5*
30 percent or more	*6.8*	*4.6*
$75,000 or More	64.3	68.9
Less than 20 percent	*35.0*	*43.3*
20 to 29 percent	*19.5*	*18.3*
30 percent or more	*9.8*	*7.2*

Source: 2006-2010 and 2013-2017 American Community Survey five-year estimates.

Universe: Occupied housing units.

Community Data Snapshot Time Series: Naperville

HOUSING TYPE, 2010-2017*

	2010 Percent	2017 Percent
Single Family, Detached	63.8	63.3
Single Family, Attached	11.5	12.0
2 Units	1.0	0.9
3 or 4 Units	2.3	2.4
5 or more Units	21.4	21.3

Source: 2006-2010 and 2013-2017 American Community Survey five-year estimates.
*Excludes mobile, boat, RV, van, etc.

Universe: Housing units.

HOUSING SIZE, 2010-2017

	2010 Percent	2017 Percent
0 to 1 Bedrooms	10.0	10.4
2 Bedrooms	22.0	22.0
3 Bedrooms	19.4	18.5
4 Bedrooms	40.7	41.5
5+ Bedrooms	7.9	7.6
Median Number of Rooms*	7.4	7.4

Source: 2006-2010 and 2013-2017 American Community Survey five-year estimates.
*Includes all rooms.

Universe: Housing units.

HOUSING AGE, 2010-2017

	2010 Percent	2017 Percent
Built 2000 or Later	14.0	16.0
Built 1970 to 1999	72.8	71.9
Built 1940 to 1969	10.3	9.2
Built Before 1940	2.9	2.9
Median Year Built	1987	1988

Source: 2006-2010 and 2013-2017 American Community Survey five-year estimates.

Universe: Housing units.

Community Data Snapshot Time Series: Naperville

VEHICLES AVAILABLE, 2010-2017

	2010 Percent	2017 Percent
No Vehicle Available	2.7	3.7
1 Vehicle Available	27.9	25.8
2 Vehicles Available	49.2	49.4
3 or More Vehicles Available	20.2	21.1

Source: 2006-2010 and 2013-2017 American Community Survey five-year estimates.

Universe: Occupied housing units.

MODE OF TRAVEL TO WORK, 2010-2017

	2010 Percent	2017 Percent
Work at Home*	N/A	N/A
Drive Alone	80.9	81.7
Carpool	5.9	4.7
Transit	10.4	11.1
Walk or Bike	1.8	1.8
Other	0.9	0.7
TOTAL COMMUTERS	63,171.0	66,794.0
Mean Commute Time (minutes)	34.1	33.7

Source: 2006-2010 and 2013-2017 American Community Survey five-year estimates.
* Not included in "total commuters."

Universe: Workers 16 years and over.

EMPLOYMENT STATUS, 2010-2017

	2010 Percent	2017 Percent
In Labor Force	70.8	69.3
Employed†*	94.2	94.5
Unemployed*	5.7	5.3
Not In Labor Force	29.2	30.7

Source: 2006-2010 and 2013-2017 American Community Survey five-year estimates.
†Does not include employed population in the Armed Forces.

Universe: *In Labor Force; Population 16 years and older.

Community Data Snapshot Water Supply: Naperville

WATER SUPPLY

CMAP supports an integrated approach to water resource management, and encourages communities to incorporate water supply and demand considerations into land use, transportation, and infrastructure investment decisions. Assessing demand, price, and loss trends of a community can inform decisions that strengthen regional water supply management, maintain drinking water infrastructure, and manage demand. Click here to learn more about how communities can coordinate and conserve our shared water supply resources.

WATER SOURCE AND DEMAND TRENDS OF NAPERVILLE*

Primary Water Source: Lake Michigan**

	2003 MGD***	2013 MGD	Percent
Total Water Withdrawals****	17.10	15.30	-10.90
Residential Sector	10.80	9.70	-11.60
Non-Residential Sector	6.20	5.70	-9.90

Source: Analysis of Illinois Water Inventory Program water withdrawal data (2002-2013).
* Only available for municipalities with community water suppliers providing service to the majority of the community.
** The primary water source of a community is based on the source of the majority of withdrawals from all wells and intakes within the community, including community water suppliers and industrial and commercial businesses. The majority of withdrawals is calculated as an average from yearly data, given year to year fluctuations.
*** Millions of gallons per day.
**** Total includes all community water suppliers and industrial and commercial wells/intakes within a municipality; private residential wells are not included. Residential sector includes withdrawals identified as residential by community water suppliers. Non-residential sector includes withdrawals identified as non-residential by the community water suppliers and withdrawals from industrial and commercial wells/intakes.

DAILY RESIDENTIAL WATER DEMAND PER CAPITA

	Naperville			CMAP Region		
	2003	2013	Percent Change	2003	2013	Percent Change
Residential* (GPCD)**	80.4	66.6	-18.7	104.2	87.5	-17.4

Source: Analysis of Illinois Water Inventory Program water withdrawal data 2003-2013.
* Residential sector includes withdrawals identified as residential by community water suppliers. The prevalence of private residential wells or community water suppliers that provide water outside of the municipal boundary could lead to artificially lower or higher GPCD values respectively.
** Gallons of water per capita per day (estimated unit use). Population values used in sector totals come from the U.S. Census.

Community Data Snapshot Water Supply: Naperville

WATER AND WASTEWATER PRICE TRENDS*

Real price per 1,000 gallons, in 2018 dollars	2008	2018	Percent Change	Annual Percent Change
Drinking Water	$ 2.62	$ 7.22	93.6	10.7
Sewer	$ 1.82	$ 3.11	52.2	5.5
Combined (if applicable)**	N/A	N/A	N/A	N/A

Source: Illinois-Indiana Sea Grant Water Rates Data for Northeastern Illinois, IISG19-RCE-RLA-031.
* Only available for communities with water utilities and that responded to data requests. Percent changes and 2008 prices were adjusted for inflation using the U.S. Bureau of Labor Statistic's Consumer Price Index for the Chicago-Naperville-Elgin region.
** Some utilities combine drinking water and sewer prices, rather than separating them out as two distinct rates.

WATER LOSS*

Reporting utility: Naperville

	2017
Nonrevenue Water (Millions of Gallons per Day)**	1.56
Annual Cost of Nonrevenue Water ($)	$3,766,391.00
Percent of Nonrevenue Water to Water Supplied***	10.6

Source: Illinois Department of Natural Resources, Lake Michigan Allocation Program.
* Data is only regionally available for Lake Michigan permittees; water losses from other communities and industrial and commercial businesses are not reported to the state.
** Nonrevenue water is the difference between net annual pumpage (water supplied) and billed, authorized consumption. Non-revenue water includes water that is lost from the system due to underregistration of meters, systematic data handling errors, leakage anywhere within the distribution system, unauthorized consumption, or unbilled authorized consumption.
*** The threshold for permit compliance is less than 12 percent of water supplied in Water Year 2015, decreasing to no more than 10 percent by Water Year 2019 and all years thereafter. Permittees that exceed the threshold are required to submit a water system improvement plan.

Community Data Snapshot ON TO 2050 Indicators: Naperville

ON TO 2050 INDICATORS

ON TO 2050 is the region's long-range comprehensive plan, adopted by CMAP in 2018. The plan includes a set of indicators for quantifying its goals and measuring implementation progress. While many of these indicators can only be measured at a regional level, several can also be tracked at a local level. These have been laid out in the table below, with comparisons to the region's current measure as well as the targets that the plan is aiming to reach by 2050. Visit cmap.illinois.gov/2050/indicators to learn more.

Plan Chapter	Indicator	Naperville (Current)	CMAP Region (Current)	CMAP Region (Target)	Source
COMMUNITY	Population located in highly walkable areas	0.0%	41.5%	45.2%	CMAP, 2015
	Jobs located in highly walkable areas	0.0%	38.2%	45.2%	CMAP, 2015
PROSPERITY	Population aged 25+ with an associate's degree or higher	72.9%	45.1%	64.9%	2013-2017 ACS 5-Year
	Workforce participation rate among population aged 20-64	82.2%	80.3%	83.4%	2013-2017 ACS 5-Year
ENVIRONMENT	Population with park access of 4+ acres per 1,000 residents	83.8%	41.5%	65.0%	CMAP, 2013
	Population with park access of 10+ acres per 1,000 residents	34.5%	16.0%	40.0%	CMAP, 2013
	Impervious acres per household	0.20	0.18	0.15	USGS National Land Cover Dataset, 2011
	Daily residential water demand per capita (gallons)	66.6	87.5	65.2	Illinois Water Inventory Program, 2013
GOVERNANCE	State revenue disbursement per capita	$376.93	$286.21*	N/A	CMAP, 2018
	Is per capita disbursement at least 80% of regional median?	Yes	Yes for 74% of municipalities	Yes for 100% of municipalities	CMAP, 2018
MOBILITY	Population with at least moderately high transit availability	6.7%	53.2%	65.0%	CMAP, 2017
	Jobs with at least moderately high transit availability	17.3%	55.2%	58.0%	CMAP, 2017
	Percent of trips to work via non-SOV modes	24.9%	29.8%	37.3%	2013-2017 ACS 5-Year

*Median value of region's 284 municpalities.

For More Information

Last updated June 2019

To improve the Community Data Snapshots in the future, CMAP wants to hear from you. Please take a quick survey to describe how you use this data and what you'd like to see in next year's snapshots.

Please direct inquiries to info@cmap.illinois. To access other Community Data Snapshots for municipalities and counties in the Chicago Metropolitan Agency for Planning's seven-county northeastern Illinois region, visit http://www.cmap.illinois.gov/data/community-snapshots.

CMAP

COMMUNITY DATA SNAPSHOT
OAK BROOK, MUNICIPALITY
JUNE 2019 RELEASE

About The Community Data Snapshot

The Community Data Snapshots are a series of County, Municipal, and Chicago Community Area data profiles that primarily feature data from the 2013-2017 American Community Survey (ACS) 5-Year Estimates. As noted in each profile, the data comes from multiple sources in addition to the ACS, which include U.S. Census Bureau, Illinois Environmental Protection Agency (EPA), Illinois Department of Employment Security (IDES), Illinois Department of Revenue (IDR), and the Chicago Metropolitan Agency for Planning (CMAP).

User Notes

Margin of error

ACS is a sample-based data product. Exercise caution when using data from low-population municipalities, as the margins of error are often large compared to the estimate. For more details please refer to the ACS Sample Size and Data Quality Methodology.

Regional values

Regional values are estimated by aggregating 2013-2017 ACS county level data of the seven counties that make up the CMAP region. These counties are Cook, DuPage, Kane, Kendall, Lake, McHenry, and Will.

Median values

The Census Bureau encourages users to aggregate small levels of geographies into larger areas and recalculate median values for those aggregated areas. Median values are recalculated using grouped frequency distributions for aggregated areas such as the CMAP region and CCAs.

Values for municipalities that extend outside the CMAP region

Values derived from CMAP analyses are restricted to geographies that fall within the CMAP regional boundaries. General Land Use, Equalized Assesed Value, Park Access, Water Supply, and On TO 2050 Indicator table values only represent portions of the the municipality that fall within the CMAP region.

Municipalities located in more than one county

Data is provided for the county containing the largest geographic portion of municipality.

Employment values

The Private Sector Employment table features data from the IDES Where Workers Work report. This report includes private sector employment totals for six counties within the seven-county CMAP region, excluding Kendall County.

POPULATION AND HOUSEHOLD

The population and household tables include general demographic, social, and economic characteristics summarized for Oak Brook.

GENERAL POPULATION CHARACTERISTICS, 2013-2017

	Oak Brook	DuPage County	CMAP Region
Total Population	8,108	931,826	8,522,948
Total Households	3,096	340,669	3,095,093
Average Household Size	2.6	2.7	2.8
% Population Change, 2000-10	-9.4	1.4	3.5
% Population Change, 2010-17	2.9	1.6	1.1
% Population Change, 2000-17	-6.8	3.1	4.6

Source: 2000 and 2010 Census, 2013-2017 American Community Survey five-year estimates.

RACE AND ETHNICITY, 2013-2017

	Oak Brook		DuPage County		CMAP Region	
	Count	Percent	Count	Percent	Count	Percent
White non-Hispanic	5,071	62.5	632,342	67.9	4,400,011	51.6
Hispanic or Latino	232	2.9	131,290	14.1	1,935,376	22.7
Black non-Hispanic	217	2.7	42,462	4.6	1,431,406	16.8
Asian non-Hispanic	2,252	27.8	105,232	11.3	586,990	6.9
All other categories	336	4.1	20,500	2.2	169,165	2.0

Source: 2013-2017 American Community Survey five-year estimates. Universe: Total population.

AGE COHORTS, 2013-2017

	Oak Brook		DuPage County		CMAP Region	
	Count	Percent	Count	Percent	Count	Percent
19 and under	1,339	16.5	240,461	25.8	2,217,385	26.0
20 to 34	697	8.6	176,834	19.0	1,813,921	21.3
35 to 49	1,049	12.9	185,730	19.9	1,725,677	20.2
50 to 64	2,086	25.7	198,498	21.3	1,641,327	19.3
65 to 74	1,614	19.9	76,567	8.2	647,212	7.6
75 to 84	937	11.6	36,383	3.9	329,087	3.9
85 and Older	386	4.8	17,353	1.9	148,339	1.7
Median Age*	56.7		39.1		37.0	

Source: 2013-2017 American Community Survey five-year estimates. Universe: Total population.

Community Data Snapshot: Oak Brook

EDUCATIONAL ATTAINMENT, 2013-2017

	Oak Brook		DuPage County		CMAP Region	
	Count	Percent	Count	Percent	Count	Percent
Less than High School Graduate	194	2.9	48,155	7.6	705,215	12.3
High School Graduate or Equivalency	974	14.8	117,126	18.5	1,324,196	23.1
Some College, No Degree	902	13.7	118,437	18.7	1,119,856	19.5
Associate's Degree	272	4.1	45,287	7.2	395,340	6.9
Bachelor's Degree	1,946	29.6	183,959	29.1	1,328,622	23.2
Graduate or Professional Degree	2,293	34.8	119,948	19.0	862,603	15.0

Source: 2013-2017 American Community Survey five-year estimates. Universe: Population 25 years and older.

NATIVITY, 2013-2017

	Oak Brook		DuPage County	CMAP Region
	Count	Percent	Percent	Percent
Native	5,810	72.6	80.0	79.7
Foreign Born	2,198	27.4	20.0	20.3

Source: 2013-2017 American Community Survey five-year estimates. Universe: Population 5 years and older.

LANGUAGE SPOKEN AT HOME AND ABILITY TO SPEAK ENGLISH, 2013-2017

	Oak Brook		DuPage County		CMAP Region	
	Count	Percent	Count	Percent	Count	Percent
English Only	5,539	69.2	643,980	73.5	5,505,064	68.9
Language other than English	2,469	30.8	232,554	26.5	2,485,504	31.1
Speak English less than "very well"	515	6.4	80,752	9.2	981,994	12.3

Source: 2013-2017 American Community Survey five-year estimates. Universe: Population 5 years and older.

LANGUAGE SPOKEN AT HOME, 2013-2017

	Oak Brook		DuPage County		CMAP Region	
	Count	Percent	Count	Percent	Count	Percent
English	5,539	69.2	643,980	73.5	5,505,064	68.9
Spanish	177	2.2	91,968	10.5	1,463,328	18.3
Slavic Languages	82	1.0	26,971	3.1	277,040	3.5
Chinese	304	3.8	11,487	1.3	88,225	1.1
Tagalog	0	0.0	10,303	1.2	75,330	0.9
Arabic	138	1.7	4,581	0.5	60,403	0.8
Korean	73	0.9	2,774	0.3	37,451	0.5
Other Asian Languages	194	2.4	18,463	2.1	101,327	1.3
Other Indo-European Languages	1,501	18.7	63,357	7.2	327,819	4.1
Other / Unspecified Languages	0	0.0	2,650	0.3	54,581	0.7

Source: 2013-2017 American Community Survey five-year estimates. Universe: Population 5 years and older.

Community Data Snapshot: Oak Brook

HOUSEHOLD SIZE, 2013-2017

	Oak Brook		DuPage County		CMAP Region	
	Count	Percent	Count	Percent	Count	Percent
1 Person Household	706	22.8	85,322	25.0	890,038	28.8
2 People Household	1,400	45.2	109,696	32.2	939,153	30.3
3 People Household	349	11.3	56,568	16.6	486,277	15.7
4 or More People Household	641	20.7	89,083	26.1	779,625	25.2

Source: 2013-2017 American Community Survey five-year estimates. Universe: Occupied housing units.

HOUSEHOLD TYPE, 2013-2017

	Oak Brook		DuPage County	CMAP Region
	Count	Percent	Percent	Percent
Family	2,377	76.8	70.1	65.2
Single Parent with Child	44	1.4	6.0	8.5
Non-Family	719	23.2	29.9	34.8

Source: 2013-2017 American Community Survey five-year estimates. Universe: Occupied housing units.

HOUSEHOLD INCOME, 2013-2017

	Oak Brook		DuPage County		CMAP Region	
	Count	Percent	Count	Percent	Count	Percent
Less than $25,000	227	7.3	39,746	11.7	578,549	18.7
$25,000 to $49,999	349	11.3	57,573	16.9	601,924	19.4
$50,000 to $74,999	278	9.0	54,164	15.9	511,185	16.5
$75,000 to $99,999	274	8.9	46,788	13.7	392,259	12.7
$100,000 to $149,999	558	18.0	65,984	19.4	499,882	16.2
$150,000 and Over	1,410	45.5	76,414	22.4	511,294	16.5
Median Income	$132,500		$84,442		$67,619	

Source: 2013-2017 American Community Survey five-year estimates. Universe: Occupied housing units.

Community Data Snapshot: Oak Brook

HOUSING AND TENURE, 2013-2017

	Oak Brook		DuPage County		CMAP Region	
	Count	Percent	Count	Percent	Count	Percent
Occupied Housing Units	3,096	93.1	340,669	95.0	3,095,093	91.3
Owner-Occupied*	2,941	88.5	249,800	69.7	1,975,418	58.2
Renter-Occupied*	155	4.7	90,869	25.4	1,119,675	33.0
Vacant Housing Units	228	6.9	17,752	5.0	296,208	8.7

Source: 2013-2017 American Community Survey five-year estimates.

Universe: *Occupied housing units; Housing units.

HOUSING COSTS AS A PERCENTAGE OF HOUSEHOLD INCOME, 2013-2017*

	Oak Brook		DuPage County	CMAP Region
	Count	Percent	Percent	Percent
Less than $20,000	163	5.4	7.5	12.8
Less than 20 percent	*0*	*0.0*	*0.1*	*0.3*
20 to 29 percent	*0*	*0.0*	*0.4*	*0.9*
30 percent or more	*163*	*5.4*	*7.1*	*11.5*
$20,000 to $49,999	374	12.3	19.9	24.0
Less than 20 percent	*9*	*0.3*	*1.7*	*2.8*
20 to 29 percent	*37*	*1.2*	*4.0*	*5.4*
30 percent or more	*328*	*10.8*	*14.2*	*15.8*
$50,000 to $74,999	270	8.9	16.1	16.8
Less than 20 percent	*82*	*2.7*	*4.7*	*5.6*
20 to 29 percent	*81*	*2.7*	*5.7*	*5.8*
30 percent or more	*107*	*3.5*	*5.7*	*5.5*
$75,000 or More	2,224	73.4	56.5	46.4
Less than 20 percent	*1,564*	*51.6*	*37.0*	*30.6*
20 to 29 percent	*339*	*11.2*	*14.5*	*11.9*
30 percent or more	*321*	*10.6*	*5.0*	*3.9*

Source: 2013-2017 American Community Survey five-year estimates.
*Excludes households with zero or negative income and no cash rent.

Universe: Occupied housing units.

HOUSING & TRANSPORTATION (H+T) COSTS, PERCENT OF INCOME PER HOUSEHOLD, 2019*

	Median-Income Household**	Moderate-Income Household***
Housing Costs	61	76
Transportation Costs	22	23
H + T Costs	83	99

Source: Location Affordability Index, U.S. Dept. of Transportation, and U.S. Dept. of Housing and Urban Development.
*The purpose of the H+T Index is to isolate the effect of location on housing and transportation costs, grouped by common demographic characteristics that form four distinct household types. The values above represent the percent of household income that an average household within each of these types in the region would spend on housing and transportation if they lived in this county. The standard threshold of affordability is equal to 30 percent for housing costs and 45 percent for housing and transportation costs combined. For more information, visit hudexchange.
**Median-Income Household assumes a household income equal to the area median, with regional average household size, and the regional average commuters per household.
***Moderate-Income Household assumes a household income of 80% of the area median with regional average household size, and the regional average commuters per household.

Community Data Snapshot: Oak Brook

HOUSING CHARACTERISTICS

The housing characteristics tables include housing unit estimates by housing type, size, and age summarized for Oak Brook.

HOUSING TYPE, 2013-2017*

	Oak Brook		DuPage County		CMAP Region	
	Count	Percent	Count	Percent	Count	Percent
Single Family, Detached	2,807	84.4	214,673	59.9	1,704,708	50.3
Single Family, Attached	254	7.6	43,308	12.1	251,659	7.4
2 Units	0	0.0	2,676	0.7	236,677	7.0
3 or 4 Units	0	0.0	10,871	3.0	271,850	8.0
5 or more Units	263	7.9	86,057	24.0	899,796	26.5

Source: 2013-2017 American Community Survey five-year estimates. Universe: Housing units.
*Excludes mobile, boat, RV, van, etc.

HOUSING SIZE, 2013-2017

	Oak Brook		DuPage County		CMAP Region	
	Count	Percent	Count	Percent	Count	Percent
0 to 1 Bedrooms	30	0.9	43,120	12.0	545,190	16.1
2 Bedrooms	418	12.6	87,532	24.4	969,876	28.6
3 Bedrooms	792	23.8	120,656	33.7	1,131,968	33.4
4 Bedrooms	1,203	36.2	86,490	24.1	586,905	17.3
5+ Bedrooms	881	26.5	20,623	5.8	157,362	4.6
Median Number of Rooms*	9.0		6.2		6.0	

Source: 2013-2017 American Community Survey five-year estimates. Universe: Housing units.
*Includes all rooms.

HOUSING AGE, 2013-2017

	Oak Brook		DuPage County		CMAP Region	
	Count	Percent	Count	Percent	Count	Percent
Built 2000 or Later	292	8.8	36,013	10.0	434,527	12.8
Built 1970 to 1999	2,124	63.9	206,650	57.7	1,150,207	33.9
Built 1940 to 1969	851	25.6	95,186	26.6	1,056,069	31.1
Built Before 1940	57	1.7	20,572	5.7	750,498	22.1
Median Year Built	1977		1977		1967	

Source: 2013-2017 American Community Survey five-year estimates. Universe: Housing units.

Community Data Snapshot: Oak Brook

TRANSPORTATION

The transportation tables include vehicle availability by household, mode of travel to work, and annual vehicle miles traveled for Oak Brook.

VEHICLES AVAILABLE PER HOUSEHOLD, 2013-2017

	Oak Brook		DuPage County		CMAP Region	
	Count	Percent	Count	Percent	Count	Percent
No Vehicle Available	119	3.8	13,726	4.0	393,398	12.7
1 Vehicle Available	738	23.8	105,231	30.9	1,107,676	35.8
2 Vehicles Available	1,279	41.3	152,975	44.9	1,098,330	35.5
3 or More Vehicles Available	960	31.0	68,737	20.2	495,689	16.0

Source: 2013-2017 American Community Survey five-year estimates. Universe: Occupied housing units.

MODE OF TRAVEL TO WORK, 2013-2017

	Oak Brook		DuPage County		6-County Region*	
	Count	Percent	Count	Percent	Count	Percent
Work at Home**	288	N/A	28,690	N/A	202,734	N/A
Drive Alone	2,599	88.6	369,778	82.3	2,840,547	72.6
Carpool	221	7.5	33,805	7.5	321,276	8.2
Transit	82	2.8	32,671	7.3	540,300	13.8
Walk or Bike	33	1.1	9,324	2.1	163,733	4.2
Other	0	0.0	3,481	0.8	48,918	1.2
TOTAL COMMUTERS	2,935	100.0	449,059	100.0	3,914,774	100.0
Mean Commute Time (minutes)	N/A		29.3		31.5	

Source: 2013-2017 American Community Survey five-year estimates. Universe: Workers 16 years and older.
* Commuter estimates not available for Kendall County.
** Not included in "total commuters."

ANNUAL VEHICLE MILES TRAVELED PER HOUSEHOLD, 2013-2017

	Oak Brook	DuPage County	CMAP Region
Average Vehicle Miles Traveled	22,290	20,878	17,165

Source: Chicago Metropolitan Agency for Planning analysis of U.S. Census Bureau, HERE, and Illinois Environmental Protection Agency (2017) data.

Community Data Snapshot: Oak Brook

EMPLOYMENT

The employment tables include general workforce characteristics for Oak Brook.

EMPLOYMENT STATUS, 2013-2017

	Oak Brook		DuPage County		CMAP Region	
	Count	Percent	Count	Percent	Count	Percent
In Labor Force	3,361	47.2	513,814	69.3	4,541,928	67.2
Employed†*	3,266	97.2	486,850	94.8	4,187,289	92.2
Unemployed*	95	2.8	26,614	5.2	342,324	7.5
Not In Labor Force	3,759	52.8	227,560	30.7	2,213,083	32.8

Source: 2013-2017 American Community Survey five-year estimates.
†Does not include employed population in the Armed Forces.

Universe: *In Labor Force; Population 16 years and older.

PRIVATE SECTOR EMPLOYMENT, 2017*

	Oak Brook		DuPage County		6-County Region**	
	Count	Percent	Count	Percent	Count	Percent
Private Employment	41,766	N/A	565,134	N/A	3,555,979	N/A
Job Change (2001-11)	-15,931	-31.6	-32,395	-6.1	-296,468	-8.5
Job Change (2011-17)	7,260	21.0	65,006	13.0	363,553	11.4
Job Change (2001-17)	-8,671	-17.2	32,611	6.1	67,085	1.9
Private Sector Jobs per Household	13.49		1.66		1.15	

Source: Illinois Department of Employment Security (IDES).
*Figures exclude employees not covered by unemployment insurance.
**Kendall County is not included in IDES data.

EMPLOYMENT OF OAK BROOK RESIDENTS, 2015

By Industry Sector	Count	Percent
Health Care	474	15.1
Professional	363	11.6
Retail Trade	315	10.1
Manufacturing	249	8.0
Finance	236	7.5
By Employment Location		
Chicago	653	20.8
Oak Brook	176	5.6
Downers Grove	136	4.3
Elmhurst	114	3.6
Westmont	111	3.5

EMPLOYMENT IN OAK BROOK, 2015

By Industry Sector	Count	Percent
Administration	6,506	16.2
Management	5,882	14.6
Retail Trade	4,108	10.2
Finance	3,938	9.8
Health Care	3,840	9.5
By Residence Location		
Chicago	6,959	17.3
Naperville	1,377	3.4
Aurora	916	2.3
Elmhurst	784	1.9
Bolingbrook	738	1.8

Source: U.S. Census Bureau, Longitudinal-Employer Household Dynamics Program (2015).

Community Data Snapshot: Oak Brook

LAND USE

The land use tables include general land use composition, park access, and Walk Score for Oak Brook. The general land use and park access table estimates were derived from the CMAP Parcel-Based Land Use Inventory.

GENERAL LAND USE, 2013

	Acres	Percent
Single-Family Residential	2,232.7	42.1
Multi-Family Residential	26.4	0.5
Commercial	816.1	15.4
Industrial	11.2	0.2
Institutional	113.0	2.1
Mixed Use	N/A	N/A
Transportation and Other	959.6	18.1
Agricultural	N/A	N/A
Open Space	993.9	18.7
Vacant	153.4	2.9
TOTAL	5,306.2	100.0

Source: Chicago Metropolitan Agency for Planning Parcel-Based Land Use Inventory 2013.

PARK ACCESS, 2013

	Oak Brook	DuPage County	CMAP Region
Accessible Park Acreage per 1,000 Residents*	16.2	8.3	5.6

Source: Chicago Metropolitan Agency for Planning calculations of 2013 Land Use Inventory.
*Neighborhood parks (under 35 acres) are considered accessible by residents living within 0.5 miles; community parks (35 or more acres) are considered accessible by residents living within 1 mile.

WALK SCORE, 2018

Walk Score*	N/A

*Walk Score is a number between 0 and 100 that measures the average walkability of a municipality. For more information visit walkscore.com (2018).

Community Data Snapshot: Oak Brook

REVENUE

The revenue tables include Oak Brook revenues based on sales and current land use.

GENERAL MERCHANDISE RETAIL SALES, 2017

	Oak Brook	DuPage County	CMAP Region
General Merchandise	$ 1,166,596,296	$ 17,692,751,432	$ 128,012,549,280
Total Retail Sales	$ 1,265,337,740	$ 20,964,660,017	$ 159,567,303,804
Total Sales per Capita*	$ 156,060	$ 22,498	$ 18,722

Source: Illinois Department of Revenue, 2017.
*Per capita calculations based on population from 2013-2017 ACS 5-year estimates.

EQUALIZED ASSESSED VALUE, 2017

Residential	$ 967,753,555
Commercial	$ 461,677,160
Industrial	$ 0
Railroad	$ 12,777
Farm	$ 787
Mineral	$ 0
TOTAL	$ 1,429,444,279

Sources: Illinois Department of Revenue 2017, Chicago Metropolitan Agency for Planning calculations of 2013 Land Use Inventory, 2013-2017 ACS 5-year estimates.

Community Data Snapshot Time Series: Oak Brook

CHANGE OVER TIME

The time series tables include comparisons of current 2013-2017 ACS estimates to historic year estimates from the 2000 Census and 2006-2010 ACS.

RACE AND ETHNICITY, 2000-2017

	2000 Percent	2010 Percent	2017 Percent
White non-Hispanic	74.5	65.8	62.5
Hispanic or Latino	2.4	5.2	2.9
Black non-Hispanic	1.4	3.2	2.7
Asian non-Hispanic	20.1	23.8	27.8
All other categories	1.7	1.9	4.1

Source: 2000 Census, 2006-2010 and 2013-2017 American Community Survey five-year estimates.

Universe: Total population.

NATIVITY, 2010-2017

	2010 Percent	2017 Percent
Native	72.9	72.6
Foreign Born	27.1	27.4

Source: 2006-2010 and 2013-2017 American Community Survey five-year estimates.

Universe: Population 5 years and older.

AGE COHORTS, 2000-2017

	2000 Percent	2010 Percent	2017 Percent
19 and under	22.0	19.9	16.5
20 to 34	10.1	10.4	8.6
35 to 49	18.1	14.4	12.9
50 to 64	28.1	26.3	25.7
65 and Older	21.8	29.0	36.2
Median Age*	50.0	54.2	56.7

Source: 2000 Census, 2006-2010 and 2013-2017 American Community Survey five-year estimates.

Universe: Total population.

Community Data Snapshot Time Series: Oak Brook

EDUCATIONAL ATTAINMENT, 2000-2017

	2000 Percent	2010 Percent	2017 Percent
Less than High School Graduate	4.0	4.3	2.9
High School Graduate or Equivalency	13.2	19.7	14.8
Some College, No Degree	17.4	15.1	13.7
Associate's Degree	4.7	3.9	4.1
Bachelor's Degree	25.8	28.3	29.6
Graduate or Professional Degree	34.9	28.8	34.8

Source: 2000 Census, 2006-2010 and 2013-2017 American Community Survey five-year estimates. Universe: Population 25 years and older.

LANGUAGE SPOKEN AT HOME AND ABILITY TO SPEAK ENGLISH, 2010-2017

	2010 Percent	2017 Percent
English Only	63.9	69.2
Language other than English	36.1	30.8
Speak English less than "very well"	6.0	6.4

Source: 2006-2010 and 2013-2017 American Community Survey five-year estimates. Universe: Population 5 years and older.

LANGUAGE SPOKEN AT HOME, 2010-2017

	2010 Percent	2017 Percent
English	63.9	69.2
Spanish	4.2	2.2
Slavic Languages	3.5	1.0
Chinese	3.4	3.8
Tagalog	1.0	0.0
Arabic	1.2	1.7
Korean	1.7	0.9
Other Asian Languages	3.0	2.4
Other Indo-European Languages	17.3	18.7
Other / Unspecified Languages	0.8	0.0

Source: 2006-2010 and 2013-2017 American Community Survey five-year estimates. Universe: Population 5 years and older.

Community Data Snapshot Time Series: Oak Brook

HOUSEHOLD SIZE, 2010-2017

	2010 Percent	2017 Percent
1 Person Household	19.2	22.8
2 People Household	42.6	45.2
3 People Household	12.8	11.3
4 or More People Household	25.3	20.7

Source: 2006-2010 and 2013-2017 American Community Survey five-year estimates. Universe: Occupied housing units.

HOUSEHOLD TYPE, 2010-2017

	2010 Percent	2017 Percent
Family	79.6	76.8
Single Parent with Child	1.9	1.4
Non-Family	20.4	23.2

Source: 2006-2010 and 2013-2017 American Community Survey five-year estimates. Universe: Occupied housing units.

HOUSEHOLD INCOME, 2010-2017

	2010 (2017 Dollars)	2017 (2017 Dollars)
Median Income	$ 148,067	$ 132,500

Source: 2006-2010 and 2013-2017 American Community Survey five-year estimates. Universe: Occupied housing units.

Community Data Snapshot Time Series: Oak Brook

HOUSING AND TENURE, 2010-2017

	2000 Percent	2010 Percent	2017 Percent
Occupied Housing Units	95.9	95.0	93.1
Owner-Occupied*	93.0	93.4	88.5
Renter-Occupied*	2.9	1.6	4.7
Vacant Housing Units	4.1	5.0	6.9

Source: 2000 Census, 2006-2010 and 2013-2017 American Community Survey five-year estimates.

Universe: *Occupied housing units; Housing units.

HOUSING COSTS AS A PERCENTAGE OF HOUSEHOLD INCOME, 2010-2017

	2010 Percent	2017 Percent
Less than $20,000	4.8	5.4
Less than 20 percent	*0.0*	*0.0*
20 to 29 percent	*0.0*	*0.0*
30 percent or more	*4.8*	*5.4*
$20,000 to $49,999	10.9	12.3
Less than 20 percent	*0.0*	*0.3*
20 to 29 percent	*1.6*	*1.2*
30 percent or more	*9.2*	*10.8*
$50,000 to $74,999	8.1	8.9
Less than 20 percent	*1.6*	*2.7*
20 to 29 percent	*3.1*	*2.7*
30 percent or more	*3.4*	*3.5*
$75,000 or More	75.4	73.4
Less than 20 percent	*45.0*	*51.6*
20 to 29 percent	*10.7*	*11.2*
30 percent or more	*19.8*	*10.6*

Source: 2006-2010 and 2013-2017 American Community Survey five-year estimates.

Universe: Occupied housing units.

Community Data Snapshot Time Series: Oak Brook

HOUSING TYPE, 2010-2017*

	2010 Percent	2017 Percent
Single Family, Detached	82.9	84.4
Single Family, Attached	5.2	7.6
2 Units	0.0	0.0
3 or 4 Units	0.0	0.0
5 or more Units	11.6	7.9

Source: 2006-2010 and 2013-2017 American Community Survey five-year estimates.
*Excludes mobile, boat, RV, van, etc.

Universe: Housing units.

HOUSING SIZE, 2010-2017

	2010 Percent	2017 Percent
0 to 1 Bedrooms	0.6	0.9
2 Bedrooms	15.3	12.6
3 Bedrooms	24.1	23.8
4 Bedrooms	36.2	36.2
5+ Bedrooms	23.8	26.5
Median Number of Rooms*	8.4	9.0

Source: 2006-2010 and 2013-2017 American Community Survey five-year estimates.
*Includes all rooms.

Universe: Housing units.

HOUSING AGE, 2010-2017

	2010 Percent	2017 Percent
Built 2000 or Later	8.3	8.8
Built 1970 to 1999	66.6	63.9
Built 1940 to 1969	23.5	25.6
Built Before 1940	1.7	1.7
Median Year Built	1978	1977

Source: 2006-2010 and 2013-2017 American Community Survey five-year estimates.

Universe: Housing units.

Community Data Snapshot Time Series: Oak Brook

VEHICLES AVAILABLE, 2010-2017

	2010 Percent	2017 Percent
No Vehicle Available	0.9	3.8
1 Vehicle Available	20.2	23.8
2 Vehicles Available	41.5	41.3
3 or More Vehicles Available	37.3	31.0

Source: 2006-2010 and 2013-2017 American Community Survey five-year estimates.

Universe: Occupied housing units.

MODE OF TRAVEL TO WORK, 2010-2017

	2010 Percent	2017 Percent
Work at Home*	N/A	N/A
Drive Alone	84.3	88.6
Carpool	11.3	7.5
Transit	3.5	2.8
Walk or Bike	0.8	1.1
Other	0.2	0.0
TOTAL COMMUTERS	2,905.0	2,935.0
Mean Commute Time (minutes)	31.5	N/A

Source: 2006-2010 and 2013-2017 American Community Survey five-year estimates.
* Not included in "total commuters."

Universe: Workers 16 years and over.

EMPLOYMENT STATUS, 2010-2017

	2010 Percent	2017 Percent
In Labor Force	51.6	47.2
Employed†*	96.7	97.2
Unemployed*	3.3	2.8
Not In Labor Force	48.4	52.8

Source: 2006-2010 and 2013-2017 American Community Survey five-year estimates.
†Does not include employed population in the Armed Forces.

Universe: *In Labor Force; Population 16 years and older.

Community Data Snapshot Water Supply: Oak Brook

WATER SUPPLY

CMAP supports an integrated approach to water resource management, and encourages communities to incorporate water supply and demand considerations into land use, transportation, and infrastructure investment decisions. Assessing demand, price, and loss trends of a community can inform decisions that strengthen regional water supply management, maintain drinking water infrastructure, and manage demand. Click here to learn more about how communities can coordinate and conserve our shared water supply resources.

WATER SOURCE AND DEMAND TRENDS OF OAK BROOK*

Primary Water Source: Lake Michigan**

	2003 MGD***	2013 MGD	Percent
Total Water Withdrawals****	4.30	3.10	-33.20
Residential Sector	2.00	1.50	-29.70
Non-Residential Sector	2.30	1.60	-36.40

Source: Analysis of Illinois Water Inventory Program water withdrawal data (2002-2013).
* Only available for municipalities with community water suppliers providing service to the majority of the community.
** The primary water source of a community is based on the source of the majority of withdrawals from all wells and intakes within the community, including community water suppliers and industrial and commercial businesses. The majority of withdrawals is calculated as an average from yearly data, given year to year fluctuations.
*** Millions of gallons per day.
**** Total includes all community water suppliers and industrial and commercial wells/intakes within a municipality; private residential wells are not included. Residential sector includes withdrawals identified as residential by community water suppliers. Non-residential sector includes withdrawals identified as non-residential by the community water suppliers and withdrawals from industrial and commercial wells/intakes.

DAILY RESIDENTIAL WATER DEMAND PER CAPITA

	Oak Brook			CMAP Region		
	2003	2013	Percent Change	2003	2013	Percent Change
Residential* (GPCD)**	241.5	185.1	-26.4	104.2	87.5	-17.4

Source: Analysis of Illinois Water Inventory Program water withdrawal data 2003-2013.
* Residential sector includes withdrawals identified as residential by community water suppliers. The prevalence of private residential wells or community water suppliers that provide water outside of the municipal boundary could lead to artificially lower or higher GPCD values respectively.
** Gallons of water per capita per day (estimated unit use). Population values used in sector totals come from the U.S. Census.

Community Data Snapshot Water Supply: Oak Brook

WATER AND WASTEWATER PRICE TRENDS*

Real price per 1,000 gallons, in 2018 dollars	2008	2018	Percent Change	Annual Percent Change
Drinking Water	$ 3.52	$ 10.00	95.8	11.0
Sewer	N/A	$ 0.80	N/A	N/A
Combined (if applicable)**	N/A	N/A	N/A	N/A

Source: Illinois-Indiana Sea Grant Water Rates Data for Northeastern Illinois, IISG19-RCE-RLA-031.
* Only available for communities with water utilities and that responded to data requests. Percent changes and 2008 prices were adjusted for inflation using the U.S. Bureau of Labor Statistic's Consumer Price Index for the Chicago-Naperville-Elgin region.
** Some utilities combine drinking water and sewer prices, rather than separating them out as two distinct rates.

WATER LOSS*

Reporting utility: Oak Brook

	2017
Nonrevenue Water (Millions of Gallons per Day)**	0.30
Annual Cost of Nonrevenue Water ($)	$626,828.00
Percent of Nonrevenue Water to Water Supplied***	10.8

Source: Illinois Department of Natural Resources, Lake Michigan Allocation Program.
* Data is only regionally available for Lake Michigan permittees; water losses from other communities and industrial and commercial businesses are not reported to the state.
** Nonrevenue water is the difference between net annual pumpage (water supplied) and billed, authorized consumption. Non-revenue water includes water that is lost from the system due to underregistration of meters, systematic data handling errors, leakage anywhere within the distribution system, unauthorized consumption, or unbilled authorized consumption.
*** The threshold for permit compliance is less than 12 percent of water supplied in Water Year 2015, decreasing to no more than 10 percent by Water Year 2019 and all years thereafter. Permittees that exceed the threshold are required to submit a water system improvement plan.

Community Data Snapshot ON TO 2050 Indicators: Oak Brook

ON TO 2050 INDICATORS

ON TO 2050 is the region's long-range comprehensive plan, adopted by CMAP in 2018. The plan includes a set of indicators for quantifying its goals and measuring implementation progress. While many of these indicators can only be measured at a regional level, several can also be tracked at a local level. These have been laid out in the table below, with comparisons to the region's current measure as well as the targets that the plan is aiming to reach by 2050. Visit cmap.illinois.gov/2050/indicators to learn more.

Plan Chapter	Indicator	Oak Brook (Current)	CMAP Region (Current)	CMAP Region (Target)	Source
COMMUNITY	Population located in highly walkable areas	0.0%	41.5%	45.2%	CMAP, 2015
	Jobs located in highly walkable areas	0.0%	38.2%	45.2%	CMAP, 2015
PROSPERITY	Population aged 25+ with an associate's degree or higher	68.5%	45.1%	64.9%	2013-2017 ACS 5-Year
	Workforce participation rate among population aged 20-64	65.7%	80.3%	83.4%	2013-2017 ACS 5-Year
ENVIRONMENT	Population with park access of 4+ acres per 1,000 residents	59.8%	41.5%	65.0%	CMAP, 2013
	Population with park access of 10+ acres per 1,000 residents	44.9%	16.0%	40.0%	CMAP, 2013
	Impervious acres per household	0.62	0.18	0.15	USGS National Land Cover Dataset, 2011
	Daily residential water demand per capita (gallons)	185.1	87.5	65.2	Illinois Water Inventory Program, 2013
GOVERNANCE	State revenue disbursement per capita	$1,743.21	$286.21*	N/A	CMAP, 2018
	Is per capita disbursement at least 80% of regional median?	Yes	Yes for 74% of municipalities	Yes for 100% of municipalities	CMAP, 2018
MOBILITY	Population with at least moderately high transit availability	7.7%	53.2%	65.0%	CMAP, 2017
	Jobs with at least moderately high transit availability	41.5%	55.2%	58.0%	CMAP, 2017
	Percent of trips to work via non-SOV modes	19.4%	29.8%	37.3%	2013-2017 ACS 5-Year

*Median value of region's 284 municpalities.

For More Information

Last updated June 2019

To improve the Community Data Snapshots in the future, CMAP wants to hear from you. Please take a quick survey to describe how you use this data and what you'd like to see in next year's snapshots.

Please direct inquiries to info@cmap.illinois. To access other Community Data Snapshots for municipalities and counties in the Chicago Metropolitan Agency for Planning's seven-county northeastern Illinois region, visit http://www.cmap.illinois.gov/data/community-snapshots.

CMAP

COMMUNITY DATA SNAPSHOT
OAKBROOK TERRACE, MUNICIPALITY
JUNE 2019 RELEASE

About The Community Data Snapshot

The Community Data Snapshots are a series of County, Municipal, and Chicago Community Area data profiles that primarily feature data from the 2013-2017 American Community Survey (ACS) 5-Year Estimates. As noted in each profile, the data comes from multiple sources in addition to the ACS, which include U.S. Census Bureau, Illinois Environmental Protection Agency (EPA), Illinois Department of Employment Security (IDES), Illinois Department of Revenue (IDR), and the Chicago Metropolitan Agency for Planning (CMAP).

User Notes

Margin of error

ACS is a sample-based data product. Exercise caution when using data from low-population municipalities, as the margins of error are often large compared to the estimate. For more details please refer to the ACS Sample Size and Data Quality Methodology.

Regional values

Regional values are estimated by aggregating 2013-2017 ACS county level data of the seven counties that make up the CMAP region. These counties are Cook, DuPage, Kane, Kendall, Lake, McHenry, and Will.

Median values

The Census Bureau encourages users to aggregate small levels of geographies into larger areas and recalculate median values for those aggregated areas. Median values are recalculated using grouped frequency distributions for aggregated areas such as the CMAP region and CCAs.

Values for municipalities that extend outside the CMAP region

Values derived from CMAP analyses are restricted to geographies that fall within the CMAP regional boundaries. General Land Use, Equalized Assesed Value, Park Access, Water Supply, and On TO 2050 Indicator table values only represent portions of the the municipality that fall within the CMAP region.

Municipalities located in more than one county

Data is provided for the county containing the largest geographic portion of municipality.

Employment values

The Private Sector Employment table features data from the IDES Where Workers Work report. This report includes private sector employment totals for six counties within the seven-county CMAP region, excluding Kendall County.

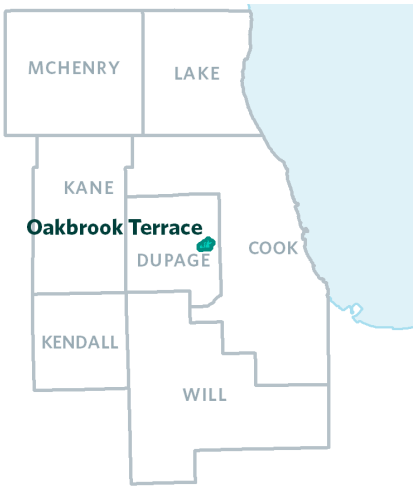

POPULATION AND HOUSEHOLD

The population and household tables include general demographic, social, and economic characteristics summarized for Oakbrook Terrace.

GENERAL POPULATION CHARACTERISTICS, 2013-2017

	Oakbrook Terrace	DuPage County	CMAP Region
Total Population	2,699	931,826	8,522,948
Total Households	1,178	340,669	3,095,093
Average Household Size	2.3	2.7	2.8
% Population Change, 2000-10	-7.2	1.4	3.5
% Population Change, 2010-17	26.5	1.6	1.1
% Population Change, 2000-17	17.3	3.1	4.6

Source: 2000 and 2010 Census, 2013-2017 American Community Survey five-year estimates.

RACE AND ETHNICITY, 2013-2017

	Oakbrook Terrace		DuPage County		CMAP Region	
	Count	Percent	Count	Percent	Count	Percent
White non-Hispanic	1,617	59.9	632,342	67.9	4,400,011	51.6
Hispanic or Latino	379	14.0	131,290	14.1	1,935,376	22.7
Black non-Hispanic	164	6.1	42,462	4.6	1,431,406	16.8
Asian non-Hispanic	490	18.2	105,232	11.3	586,990	6.9
All other categories	49	1.8	20,500	2.2	169,165	2.0

Source: 2013-2017 American Community Survey five-year estimates. Universe: Total population.

AGE COHORTS, 2013-2017

	Oakbrook Terrace		DuPage County		CMAP Region	
	Count	Percent	Count	Percent	Count	Percent
19 and under	414	15.3	240,461	25.8	2,217,385	26.0
20 to 34	768	28.5	176,834	19.0	1,813,921	21.3
35 to 49	439	16.3	185,730	19.9	1,725,677	20.2
50 to 64	495	18.3	198,498	21.3	1,641,327	19.3
65 to 74	350	13.0	76,567	8.2	647,212	7.6
75 to 84	184	6.8	36,383	3.9	329,087	3.9
85 and Older	49	1.8	17,353	1.9	148,339	1.7
Median Age*	39.9		39.1		37.0	

Source: 2013-2017 American Community Survey five-year estimates. Universe: Total population.

Community Data Snapshot: Oakbrook Terrace

EDUCATIONAL ATTAINMENT, 2013-2017

	Oakbrook Terrace		DuPage County		CMAP Region	
	Count	Percent	Count	Percent	Count	Percent
Less than High School Graduate	150	7.2	48,155	7.6	705,215	12.3
High School Graduate or Equivalency	385	18.4	117,126	18.5	1,324,196	23.1
Some College, No Degree	424	20.3	118,437	18.7	1,119,856	19.5
Associate's Degree	128	6.1	45,287	7.2	395,340	6.9
Bachelor's Degree	612	29.2	183,959	29.1	1,328,622	23.2
Graduate or Professional Degree	394	18.8	119,948	19.0	862,603	15.0

Source: 2013-2017 American Community Survey five-year estimates. Universe: Population 25 years and older.

NATIVITY, 2013-2017

	Oakbrook Terrace		DuPage County	CMAP Region
	Count	Percent	Percent	Percent
Native	1,944	75.6	80.0	79.7
Foreign Born	629	24.4	20.0	20.3

Source: 2013-2017 American Community Survey five-year estimates. Universe: Population 5 years and older.

LANGUAGE SPOKEN AT HOME AND ABILITY TO SPEAK ENGLISH, 2013-2017

	Oakbrook Terrace		DuPage County		CMAP Region	
	Count	Percent	Count	Percent	Count	Percent
English Only	1,866	72.5	643,980	73.5	5,505,064	68.9
Language other than English	707	27.5	232,554	26.5	2,485,504	31.1
Speak English less than "very well"	202	7.9	80,752	9.2	981,994	12.3

Source: 2013-2017 American Community Survey five-year estimates. Universe: Population 5 years and older.

LANGUAGE SPOKEN AT HOME, 2013-2017

	Oakbrook Terrace		DuPage County		CMAP Region	
	Count	Percent	Count	Percent	Count	Percent
English	1,866	72.5	643,980	73.5	5,505,064	68.9
Spanish	295	11.5	91,968	10.5	1,463,328	18.3
Slavic Languages	107	4.2	26,971	3.1	277,040	3.5
Chinese	54	2.1	11,487	1.3	88,225	1.1
Tagalog	19	0.7	10,303	1.2	75,330	0.9
Arabic	11	0.4	4,581	0.5	60,403	0.8
Korean	0	0.0	2,774	0.3	37,451	0.5
Other Asian Languages	58	2.3	18,463	2.1	101,327	1.3
Other Indo-European Languages	163	6.3	63,357	7.2	327,819	4.1
Other / Unspecified Languages	0	0.0	2,650	0.3	54,581	0.7

Source: 2013-2017 American Community Survey five-year estimates. Universe: Population 5 years and older.

Community Data Snapshot: Oakbrook Terrace

HOUSEHOLD SIZE, 2013-2017

	Oakbrook Terrace		DuPage County		CMAP Region	
	Count	Percent	Count	Percent	Count	Percent
1 Person Household	368	31.2	85,322	25.0	890,038	28.8
2 People Household	435	36.9	109,696	32.2	939,153	30.3
3 People Household	225	19.1	56,568	16.6	486,277	15.7
4 or More People Household	150	12.7	89,083	26.1	779,625	25.2

Source: 2013-2017 American Community Survey five-year estimates. Universe: Occupied housing units.

HOUSEHOLD TYPE, 2013-2017

	Oakbrook Terrace		DuPage County	CMAP Region
	Count	Percent	Percent	Percent
Family	713	60.5	70.1	65.2
Single Parent with Child	99	8.4	6.0	8.5
Non-Family	465	39.5	29.9	34.8

Source: 2013-2017 American Community Survey five-year estimates. Universe: Occupied housing units.

HOUSEHOLD INCOME, 2013-2017

	Oakbrook Terrace		DuPage County		CMAP Region	
	Count	Percent	Count	Percent	Count	Percent
Less than $25,000	146	12.4	39,746	11.7	578,549	18.7
$25,000 to $49,999	240	20.4	57,573	16.9	601,924	19.4
$50,000 to $74,999	205	17.4	54,164	15.9	511,185	16.5
$75,000 to $99,999	193	16.4	46,788	13.7	392,259	12.7
$100,000 to $149,999	240	20.4	65,984	19.4	499,882	16.2
$150,000 and Over	154	13.1	76,414	22.4	511,294	16.5
Median Income	$74,500		$84,442		$67,619	

Source: 2013-2017 American Community Survey five-year estimates. Universe: Occupied housing units.

Community Data Snapshot: Oakbrook Terrace

HOUSING AND TENURE, 2013-2017

	Oakbrook Terrace		DuPage County		CMAP Region	
	Count	Percent	Count	Percent	Count	Percent
Occupied Housing Units	1,178	89.4	340,669	95.0	3,095,093	91.3
Owner-Occupied*	701	53.2	249,800	69.7	1,975,418	58.2
Renter-Occupied*	477	36.2	90,869	25.4	1,119,675	33.0
Vacant Housing Units	140	10.6	17,752	5.0	296,208	8.7

Source: 2013-2017 American Community Survey five-year estimates. Universe: *Occupied housing units; Housing units.

HOUSING COSTS AS A PERCENTAGE OF HOUSEHOLD INCOME, 2013-2017*

	Oakbrook Terrace		DuPage County	CMAP Region
	Count	Percent	Percent	Percent
Less than $20,000	108	9.3	7.5	12.8
Less than 20 percent	*0*	*0.0*	*0.1*	*0.3*
20 to 29 percent	*7*	*0.6*	*0.4*	*0.9*
30 percent or more	*101*	*8.7*	*7.1*	*11.5*
$20,000 to $49,999	274	23.6	19.9	24.0
Less than 20 percent	*26*	*2.2*	*1.7*	*2.8*
20 to 29 percent	*88*	*7.6*	*4.0*	*5.4*
30 percent or more	*160*	*13.8*	*14.2*	*15.8*
$50,000 to $74,999	193	16.6	16.1	16.8
Less than 20 percent	*47*	*4.0*	*4.7*	*5.6*
20 to 29 percent	*68*	*5.9*	*5.7*	*5.8*
30 percent or more	*78*	*6.7*	*5.7*	*5.5*
$75,000 or More	587	50.5	56.5	46.4
Less than 20 percent	*376*	*32.4*	*37.0*	*30.6*
20 to 29 percent	*146*	*12.6*	*14.5*	*11.9*
30 percent or more	*65*	*5.6*	*5.0*	*3.9*

Source: 2013-2017 American Community Survey five-year estimates. Universe: Occupied housing units.
*Excludes households with zero or negative income and no cash rent.

HOUSING & TRANSPORTATION (H+T) COSTS, PERCENT OF INCOME PER HOUSEHOLD, 2019*

	Median-Income Household**	Moderate-Income Household***
Housing Costs	33	41
Transportation Costs	20	21
H + T Costs	52	62

Source: Location Affordability Index, U.S. Dept. of Transportation, and U.S. Dept. of Housing and Urban Development.
*The purpose of the H+T Index is to isolate the effect of location on housing and transportation costs, grouped by common demographic characteristics that form four distinct household types. The values above represent the percent of household income that an average household within each of these types in the region would spend on housing and transportation if they lived in this county. The standard threshold of affordability is equal to 30 percent for housing costs and 45 percent for housing and transportation costs combined. For more information, visit hudexchange.
**Median-Income Household assumes a household income equal to the area median, with regional average household size, and the regional average commuters per household.
***Moderate-Income Household assumes a household income of 80% of the area median with regional average household size, and the regional average commuters per household.

Community Data Snapshot: Oakbrook Terrace

HOUSING CHARACTERISTICS

The housing characteristics tables include housing unit estimates by housing type, size, and age summarized for Oakbrook Terrace.

HOUSING TYPE, 2013-2017*

	Oakbrook Terrace		DuPage County		CMAP Region	
	Count	Percent	Count	Percent	Count	Percent
Single Family, Detached	697	52.9	214,673	59.9	1,704,708	50.3
Single Family, Attached	88	6.7	43,308	12.1	251,659	7.4
2 Units	0	0.0	2,676	0.7	236,677	7.0
3 or 4 Units	5	0.4	10,871	3.0	271,850	8.0
5 or more Units	528	40.1	86,057	24.0	899,796	26.5

Source: 2013-2017 American Community Survey five-year estimates. Universe: Housing units.
*Excludes mobile, boat, RV, van, etc.

HOUSING SIZE, 2013-2017

	Oakbrook Terrace		DuPage County		CMAP Region	
	Count	Percent	Count	Percent	Count	Percent
0 to 1 Bedrooms	227	17.2	43,120	12.0	545,190	16.1
2 Bedrooms	346	26.3	87,532	24.4	969,876	28.6
3 Bedrooms	570	43.2	120,656	33.7	1,131,968	33.4
4 Bedrooms	163	12.4	86,490	24.1	586,905	17.3
5+ Bedrooms	12	0.9	20,623	5.8	157,362	4.6
Median Number of Rooms*	5.4		6.2		6.0	

Source: 2013-2017 American Community Survey five-year estimates. Universe: Housing units.
*Includes all rooms.

HOUSING AGE, 2013-2017

	Oakbrook Terrace		DuPage County		CMAP Region	
	Count	Percent	Count	Percent	Count	Percent
Built 2000 or Later	106	8.0	36,013	10.0	434,527	12.8
Built 1970 to 1999	699	53.0	206,650	57.7	1,150,207	33.9
Built 1940 to 1969	513	38.9	95,186	26.6	1,056,069	31.1
Built Before 1940	0	0.0	20,572	5.7	750,498	22.1
Median Year Built	1974		1977		1967	

Source: 2013-2017 American Community Survey five-year estimates. Universe: Housing units.

Community Data Snapshot: Oakbrook Terrace

TRANSPORTATION

The transportation tables include vehicle availability by household, mode of travel to work, and annual vehicle miles traveled for Oakbrook Terrace.

VEHICLES AVAILABLE PER HOUSEHOLD, 2013-2017

	Oakbrook Terrace		DuPage County		CMAP Region	
	Count	Percent	Count	Percent	Count	Percent
No Vehicle Available	37	3.1	13,726	4.0	393,398	12.7
1 Vehicle Available	531	45.1	105,231	30.9	1,107,676	35.8
2 Vehicles Available	375	31.8	152,975	44.9	1,098,330	35.5
3 or More Vehicles Available	235	19.9	68,737	20.2	495,689	16.0

Source: 2013-2017 American Community Survey five-year estimates. Universe: Occupied housing units.

MODE OF TRAVEL TO WORK, 2013-2017

	Oakbrook Terrace		DuPage County		6-County Region*	
	Count	Percent	Count	Percent	Count	Percent
Work at Home**	78	N/A	28,690	N/A	202,734	N/A
Drive Alone	1,107	88.1	369,778	82.3	2,840,547	72.6
Carpool	117	9.3	33,805	7.5	321,276	8.2
Transit	16	1.3	32,671	7.3	540,300	13.8
Walk or Bike	5	0.4	9,324	2.1	163,733	4.2
Other	11	0.9	3,481	0.8	48,918	1.2
TOTAL COMMUTERS	1,256	100.0	449,059	100.0	3,914,774	100.0
Mean Commute Time (minutes)	N/A		29.3		31.5	

Source: 2013-2017 American Community Survey five-year estimates. Universe: Workers 16 years and older.
* Commuter estimates not available for Kendall County.
** Not included in "total commuters."

ANNUAL VEHICLE MILES TRAVELED PER HOUSEHOLD, 2013-2017

	Oakbrook Terrace	DuPage County	CMAP Region
Average Vehicle Miles Traveled	18,858	20,878	17,165

Source: Chicago Metropolitan Agency for Planning analysis of U.S. Census Bureau, HERE, and Illinois Environmental Protection Agency (2017) data.

Community Data Snapshot: Oakbrook Terrace

EMPLOYMENT

The employment tables include general workforce characteristics for Oakbrook Terrace.

EMPLOYMENT STATUS, 2013-2017

	Oakbrook Terrace		DuPage County		CMAP Region	
	Count	Percent	Count	Percent	Count	Percent
In Labor Force	1,404	59.8	513,814	69.3	4,541,928	67.2
Employed†*	1,361	96.9	486,850	94.8	4,187,289	92.2
Unemployed*	43	3.1	26,614	5.2	342,324	7.5
Not In Labor Force	942	40.2	227,560	30.7	2,213,083	32.8

Source: 2013-2017 American Community Survey five-year estimates.
†Does not include employed population in the Armed Forces.

Universe: *In Labor Force; Population 16 years and older.

PRIVATE SECTOR EMPLOYMENT, 2017*

	Oakbrook Terrace		DuPage County		6-County Region**	
	Count	Percent	Count	Percent	Count	Percent
Private Employment	15,242	N/A	565,134	N/A	3,555,979	N/A
Job Change (2001-11)	-165	-1.1	-32,395	-6.1	-296,468	-8.5
Job Change (2011-17)	-115	-0.7	65,006	13.0	363,553	11.4
Job Change (2001-17)	-280	-1.8	32,611	6.1	67,085	1.9
Private Sector Jobs per Household	12.94		1.66		1.15	

Source: Illinois Department of Employment Security (IDES).
*Figures exclude employees not covered by unemployment insurance.
**Kendall County is not included in IDES data.

EMPLOYMENT OF OAKBROOK TERRACE RESIDENTS, 2015

By Industry Sector	Count	Percent
Health Care	147	14.2
Retail Trade	113	10.9
Professional	103	9.9
Manufacturing	88	8.5
Education	81	7.8
By Employment Location		
Chicago	192	18.5
Oak Brook	49	4.7
Oakbrook Terrace	45	4.3
Elmhurst	43	4.2
Downers Grove	40	3.9

EMPLOYMENT IN OAKBROOK TERRACE, 2015

By Industry Sector	Count	Percent
Professional	4,366	24.6
Education	3,074	17.3
Administration	1,794	10.1
Finance	1,689	9.5
Accommodation and Food Service	1,052	5.9
By Residence Location		
Chicago	2,816	15.9
Naperville	699	3.9
Aurora	474	2.7
Lombard	362	2.0
Downers Grove	351	2.0

Source: U.S. Census Bureau, Longitudinal-Employer Household Dynamics Program (2015).

Community Data Snapshot: Oakbrook Terrace

LAND USE

The land use tables include general land use composition, park access, and Walk Score for Oakbrook Terrace. The general land use and park access table estimates were derived from the CMAP Parcel-Based Land Use Inventory.

GENERAL LAND USE, 2013

	Acres	Percent
Single-Family Residential	151.8	18.6
Multi-Family Residential	33.5	4.1
Commercial	253.4	31.0
Industrial	11.4	1.4
Institutional	119.1	14.6
Mixed Use	N/A	N/A
Transportation and Other	196.3	24.0
Agricultural	N/A	N/A
Open Space	14.0	1.7
Vacant	37.8	4.6
TOTAL	817.3	100.0

Source: Chicago Metropolitan Agency for Planning Parcel-Based Land Use Inventory 2013.

PARK ACCESS, 2013

	Oakbrook Terrace	DuPage County	CMAP Region
Accessible Park Acreage per 1,000 Residents*	7.5	8.3	5.6

Source: Chicago Metropolitan Agency for Planning calculations of 2013 Land Use Inventory.
*Neighborhood parks (under 35 acres) are considered accessible by residents living within 0.5 miles; community parks (35 or more acres) are considered accessible by residents living within 1 mile.

WALK SCORE, 2018

Walk Score*	N/A

*Walk Score is a number between 0 and 100 that measures the average walkability of a municipality. For more information visit walkscore.com (2018).

Community Data Snapshot: Oakbrook Terrace

REVENUE

The revenue tables include Oakbrook Terrace revenues based on sales and current land use.

GENERAL MERCHANDISE RETAIL SALES, 2017

	Oakbrook Terrace	DuPage County	CMAP Region
General Merchandise	$ 186,686,544	$ 17,692,751,432	$ 128,012,549,280
Total Retail Sales	$ 221,622,492	$ 20,964,660,017	$ 159,567,303,804
Total Sales per Capita*	$ 82,113	$ 22,498	$ 18,722

Source: Illinois Department of Revenue, 2017.
*Per capita calculations based on population from 2013-2017 ACS 5-year estimates.

EQUALIZED ASSESSED VALUE, 2017

Residential	$ 46,576,075
Commercial	$ 209,574,610
Industrial	$ 0
Railroad	$ 0
Farm	$ 0
Mineral	$ 0
TOTAL	$ 256,150,685

Sources: Illinois Department of Revenue 2017, Chicago Metropolitan Agency for Planning calculations of 2013 Land Use Inventory, 2013-2017 ACS 5-year estimates.

Community Data Snapshot Time Series: Oakbrook Terrace

CHANGE OVER TIME

The time series tables include comparisons of current 2013-2017 ACS estimates to historic year estimates from the 2000 Census and 2006-2010 ACS.

RACE AND ETHNICITY, 2000-2017

	2000 Percent	2010 Percent	2017 Percent
White non-Hispanic	77.9	79.6	59.9
Hispanic or Latino	4.1	4.2	14.0
Black non-Hispanic	3.9	2.8	6.1
Asian non-Hispanic	12.2	12.2	18.2
All other categories	1.9	1.1	1.8

Source: 2000 Census, 2006-2010 and 2013-2017 American Community Survey five-year estimates.

Universe: Total population.

NATIVITY, 2010-2017

	2010 Percent	2017 Percent
Native	83.3	75.6
Foreign Born	16.7	24.4

Source: 2006-2010 and 2013-2017 American Community Survey five-year estimates.

Universe: Population 5 years and older.

AGE COHORTS, 2000-2017

	2000 Percent	2010 Percent	2017 Percent
19 and under	15.0	14.5	15.3
20 to 34	26.6	28.6	28.5
35 to 49	20.8	20.9	16.3
50 to 64	20.0	17.7	18.3
65 and Older	17.7	18.3	21.6
Median Age*	41.3	40.0	39.9

Source: 2000 Census, 2006-2010 and 2013-2017 American Community Survey five-year estimates.

Universe: Total population.

Community Data Snapshot Time Series: Oakbrook Terrace

EDUCATIONAL ATTAINMENT, 2000-2017

	2000 Percent	2010 Percent	2017 Percent
Less than High School Graduate	8.4	8.4	7.2
High School Graduate or Equivalency	20.9	17.1	18.4
Some College, No Degree	21.1	23.9	20.3
Associate's Degree	5.1	9.7	6.1
Bachelor's Degree	22.1	25.7	29.2
Graduate or Professional Degree	22.4	15.3	18.8

Source: 2000 Census, 2006-2010 and 2013-2017 American Community Survey five-year estimates. Universe: Population 25 years and older.

LANGUAGE SPOKEN AT HOME AND ABILITY TO SPEAK ENGLISH, 2010-2017

	2010 Percent	2017 Percent
English Only	79.9	72.5
Language other than English	20.1	27.5
Speak English less than "very well"	10.5	7.9

Source: 2006-2010 and 2013-2017 American Community Survey five-year estimates. Universe: Population 5 years and older.

LANGUAGE SPOKEN AT HOME, 2010-2017

	2010 Percent	2017 Percent
English	79.9	72.5
Spanish	3.3	11.5
Slavic Languages	4.6	4.2
Chinese	2.7	2.1
Tagalog	1.2	0.7
Arabic	0.8	0.4
Korean	1.3	0.0
Other Asian Languages	0.8	2.3
Other Indo-European Languages	5.0	6.3
Other / Unspecified Languages	0.3	0.0

Source: 2006-2010 and 2013-2017 American Community Survey five-year estimates. Universe: Population 5 years and older.

Community Data Snapshot Time Series: Oakbrook Terrace

HOUSEHOLD SIZE, 2010-2017

	2010 Percent	2017 Percent
1 Person Household	47.3	31.2
2 People Household	28.1	36.9
3 People Household	15.4	19.1
4 or More People Household	9.2	12.7

Source: 2006-2010 and 2013-2017 American Community Survey five-year estimates. Universe: Occupied housing units.

HOUSEHOLD TYPE, 2010-2017

	2010 Percent	2017 Percent
Family	42.0	60.5
Single Parent with Child	4.8	8.4
Non-Family	58.0	39.5

Source: 2006-2010 and 2013-2017 American Community Survey five-year estimates. Universe: Occupied housing units.

HOUSEHOLD INCOME, 2010-2017

	2010 (2017 Dollars)	2017 (2017 Dollars)
Median Income	$ 66,114	$ 74,500

Source: 2006-2010 and 2013-2017 American Community Survey five-year estimates. Universe: Occupied housing units.

Community Data Snapshot Time Series: Oakbrook Terrace

HOUSING AND TENURE, 2010-2017

	2000 Percent	2010 Percent	2017 Percent
Occupied Housing Units	90.3	88.3	89.4
Owner-Occupied*	36.0	42.3	53.2
Renter-Occupied*	54.3	46.0	36.2
Vacant Housing Units	9.7	11.7	10.6

Source: 2000 Census, 2006-2010 and 2013-2017 American Community Survey five-year estimates.

Universe: *Occupied housing units; Housing units.

HOUSING COSTS AS A PERCENTAGE OF HOUSEHOLD INCOME, 2010-2017

	2010 Percent	2017 Percent
Less than $20,000	8.3	9.3
Less than 20 percent	*0.0*	*0.0*
20 to 29 percent	*0.0*	*0.6*
30 percent or more	*8.3*	*8.7*
$20,000 to $49,999	32.1	23.6
Less than 20 percent	*3.2*	*2.2*
20 to 29 percent	*3.7*	*7.6*
30 percent or more	*25.2*	*13.8*
$50,000 to $74,999	25.8	16.6
Less than 20 percent	*7.1*	*4.0*
20 to 29 percent	*12.3*	*5.9*
30 percent or more	*6.5*	*6.7*
$75,000 or More	32.7	50.5
Less than 20 percent	*22.9*	*32.4*
20 to 29 percent	*5.5*	*12.6*
30 percent or more	*4.3*	*5.6*

Source: 2006-2010 and 2013-2017 American Community Survey five-year estimates.

Universe: Occupied housing units.

Community Data Snapshot Time Series: Oakbrook Terrace

HOUSING TYPE, 2010-2017*

	2010 Percent	2017 Percent
Single Family, Detached	37.5	52.9
Single Family, Attached	0.0	6.7
2 Units	0.0	0.0
3 or 4 Units	0.5	0.4
5 or more Units	62.1	40.1

Source: 2006-2010 and 2013-2017 American Community Survey five-year estimates.
*Excludes mobile, boat, RV, van, etc.

Universe: Housing units.

HOUSING SIZE, 2010-2017

	2010 Percent	2017 Percent
0 to 1 Bedrooms	30.7	17.2
2 Bedrooms	31.0	26.3
3 Bedrooms	31.7	43.2
4 Bedrooms	5.6	12.4
5+ Bedrooms	1.0	0.9
Median Number of Rooms*	4.4	5.4

Source: 2006-2010 and 2013-2017 American Community Survey five-year estimates.
*Includes all rooms.

Universe: Housing units.

HOUSING AGE, 2010-2017

	2010 Percent	2017 Percent
Built 2000 or Later	1.0	8.0
Built 1970 to 1999	62.1	53.0
Built 1940 to 1969	36.2	38.9
Built Before 1940	0.7	0.0
Median Year Built	1973	1974

Source: 2006-2010 and 2013-2017 American Community Survey five-year estimates.

Universe: Housing units.

Community Data Snapshot Time Series: Oakbrook Terrace

VEHICLES AVAILABLE, 2010-2017

	2010 Percent	2017 Percent
No Vehicle Available	0.9	3.1
1 Vehicle Available	53.5	45.1
2 Vehicles Available	33.1	31.8
3 or More Vehicles Available	12.4	19.9

Source: 2006-2010 and 2013-2017 American Community Survey five-year estimates.

Universe: Occupied housing units.

MODE OF TRAVEL TO WORK, 2010-2017

	2010 Percent	2017 Percent
Work at Home*	N/A	N/A
Drive Alone	88.9	88.1
Carpool	6.6	9.3
Transit	2.1	1.3
Walk or Bike	1.8	0.4
Other	0.6	0.9
TOTAL COMMUTERS	1,234.0	1,256.0
Mean Commute Time (minutes)	26.5	N/A

Source: 2006-2010 and 2013-2017 American Community Survey five-year estimates.
* Not included in "total commuters."

Universe: Workers 16 years and over.

EMPLOYMENT STATUS, 2010-2017

	2010 Percent	2017 Percent
In Labor Force	69.8	59.8
Employed†*	93.2	96.9
Unemployed*	6.2	3.1
Not In Labor Force	30.2	40.2

Source: 2006-2010 and 2013-2017 American Community Survey five-year estimates.
†Does not include employed population in the Armed Forces.

Universe: *In Labor Force; Population 16 years and older.

Community Data Snapshot Water Supply: Oakbrook Terrace

WATER SUPPLY

CMAP supports an integrated approach to water resource management, and encourages communities to incorporate water supply and demand considerations into land use, transportation, and infrastructure investment decisions. Assessing demand, price, and loss trends of a community can inform decisions that strengthen regional water supply management, maintain drinking water infrastructure, and manage demand. Click here to learn more about how communities can coordinate and conserve our shared water supply resources.

WATER SOURCE AND DEMAND TRENDS OF OAKBROOK TERRACE*

Primary Water Source: Lake Michigan**

	2003 MGD***	2013 MGD	Percent
Total Water Withdrawals****	0.20	0.20	19.80
Residential Sector	0.10	0.20	63.80
Non-Residential Sector	0.10	0.00	-142.10

Source: Analysis of Illinois Water Inventory Program water withdrawal data (2002-2013).
* Only available for municipalities with community water suppliers providing service to the majority of the community.
** The primary water source of a community is based on the source of the majority of withdrawals from all wells and intakes within the community, including community water suppliers and industrial and commercial businesses. The majority of withdrawals is calculated as an average from yearly data, given year to year fluctuations.
*** Millions of gallons per day.
**** Total includes all community water suppliers and industrial and commercial wells/intakes within a municipality; private residential wells are not included. Residential sector includes withdrawals identified as residential by community water suppliers. Non-residential sector includes withdrawals identified as non-residential by the community water suppliers and withdrawals from industrial and commercial wells/intakes.

DAILY RESIDENTIAL WATER DEMAND PER CAPITA

	Oakbrook Terrace			CMAP Region		
	2003	2013	Percent Change	2003	2013	Percent Change
Residential* (GPCD)**	48.6	98.1	67.4	104.2	87.5	-17.4

Source: Analysis of Illinois Water Inventory Program water withdrawal data 2003-2013.
* Residential sector includes withdrawals identified as residential by community water suppliers. The prevalence of private residential wells or community water suppliers that provide water outside of the municipal boundary could lead to artificially lower or higher GPCD values respectively.
** Gallons of water per capita per day (estimated unit use). Population values used in sector totals come from the U.S. Census.

Community Data Snapshot Water Supply: Oakbrook Terrace

WATER AND WASTEWATER PRICE TRENDS*

Real price per 1,000 gallons, in 2018 dollars	2008	2018	Percent Change	Annual Percent Change
Drinking Water	$ 6.43	$ 9.97	43.2	4.5
Sewer	N/A	$ 0.80	N/A	N/A
Combined (if applicable)**	N/A	N/A	N/A	N/A

Source: Illinois-Indiana Sea Grant Water Rates Data for Northeastern Illinois, IISG19-RCE-RLA-031.
* Only available for communities with water utilities and that responded to data requests. Percent changes and 2008 prices were adjusted for inflation using the U.S. Bureau of Labor Statistic's Consumer Price Index for the Chicago-Naperville-Elgin region.
** Some utilities combine drinking water and sewer prices, rather than separating them out as two distinct rates.

WATER LOSS*

Reporting utility: Oakbrook Terrace

	2017
Nonrevenue Water (Millions of Gallons per Day)**	0.01
Annual Cost of Nonrevenue Water ($)	$6,208.00
Percent of Nonrevenue Water to Water Supplied***	2.1

Source: Illinois Department of Natural Resources, Lake Michigan Allocation Program.
* Data is only regionally available for Lake Michigan permittees; water losses from other communities and industrial and commercial businesses are not reported to the state.
** Nonrevenue water is the difference between net annual pumpage (water supplied) and billed, authorized consumption. Non-revenue water includes water that is lost from the system due to underregistration of meters, systematic data handling errors, leakage anywhere within the distribution system, unauthorized consumption, or unbilled authorized consumption.
*** The threshold for permit compliance is less than 12 percent of water supplied in Water Year 2015, decreasing to no more than 10 percent by Water Year 2019 and all years thereafter. Permittees that exceed the threshold are required to submit a water system improvement plan.

Community Data Snapshot ON TO 2050 Indicators: Oakbrook Terrace

ON TO 2050 INDICATORS

ON TO 2050 is the region's long-range comprehensive plan, adopted by CMAP in 2018. The plan includes a set of indicators for quantifying its goals and measuring implementation progress. While many of these indicators can only be measured at a regional level, several can also be tracked at a local level. These have been laid out in the table below, with comparisons to the region's current measure as well as the targets that the plan is aiming to reach by 2050. Visit cmap.illinois.gov/2050/indicators to learn more.

Plan Chapter	Indicator	Oakbrook Terrace (Current)	CMAP Region (Current)	CMAP Region (Target)	Source
COMMUNITY	Population located in highly walkable areas	0.0%	41.5%	45.2%	CMAP, 2015
	Jobs located in highly walkable areas	0.0%	38.2%	45.2%	CMAP, 2015
PROSPERITY	Population aged 25+ with an associate's degree or higher	54.2%	45.1%	64.9%	2013-2017 ACS 5-Year
	Workforce participation rate among population aged 20-64	77.6%	80.3%	83.4%	2013-2017 ACS 5-Year
ENVIRONMENT	Population with park access of 4+ acres per 1,000 residents	41.3%	41.5%	65.0%	CMAP, 2013
	Population with park access of 10+ acres per 1,000 residents	39.0%	16.0%	40.0%	CMAP, 2013
	Impervious acres per household	0.39	0.18	0.15	USGS National Land Cover Dataset, 2011
	Daily residential water demand per capita (gallons)	98.1	87.5	65.2	Illinois Water Inventory Program, 2013
GOVERNANCE	State revenue disbursement per capita	$1,197.47	$286.21*	N/A	CMAP, 2018
	Is per capita disbursement at least 80% of regional median?	Yes	Yes for 74% of municipalities	Yes for 100% of municipalities	CMAP, 2018
MOBILITY	Population with at least moderately high transit availability	96.9%	53.2%	65.0%	CMAP, 2017
	Jobs with at least moderately high transit availability	98.3%	55.2%	58.0%	CMAP, 2017
	Percent of trips to work via non-SOV modes	16.2%	29.8%	37.3%	2013-2017 ACS 5-Year

*Median value of region's 284 municpalities.

For More Information

Last updated June 2019

To improve the Community Data Snapshots in the future, CMAP wants to hear from you. Please take a quick survey to describe how you use this data and what you'd like to see in next year's snapshots.

Please direct inquiries to info@cmap.illinois. To access other Community Data Snapshots for municipalities and counties in the Chicago Metropolitan Agency for Planning's seven-county northeastern Illinois region, visit http://www.cmap.illinois.gov/data/community-snapshots.

CMAP

COMMUNITY DATA SNAPSHOT
ROSELLE, MUNICIPALITY
JUNE 2019 RELEASE

About The Community Data Snapshot

The Community Data Snapshots are a series of County, Municipal, and Chicago Community Area data profiles that primarily feature data from the 2013-2017 American Community Survey (ACS) 5-Year Estimates. As noted in each profile, the data comes from multiple sources in addition to the ACS, which include U.S. Census Bureau, Illinois Environmental Protection Agency (EPA), Illinois Department of Employment Security (IDES), Illinois Department of Revenue (IDR), and the Chicago Metropolitan Agency for Planning (CMAP).

User Notes

Margin of error

ACS is a sample-based data product. Exercise caution when using data from low-population municipalities, as the margins of error are often large compared to the estimate. For more details please refer to the ACS Sample Size and Data Quality Methodology.

Regional values

Regional values are estimated by aggregating 2013-2017 ACS county level data of the seven counties that make up the CMAP region. These counties are Cook, DuPage, Kane, Kendall, Lake, McHenry, and Will.

Median values

The Census Bureau encourages users to aggregate small levels of geographies into larger areas and recalculate median values for those aggregated areas. Median values are recalculated using grouped frequency distributions for aggregated areas such as the CMAP region and CCAs.

Values for municipalities that extend outside the CMAP region

Values derived from CMAP analyses are restricted to geographies that fall within the CMAP regional boundaries. General Land Use, Equalized Assesed Value, Park Access, Water Supply, and On TO 2050 Indicator table values only represent portions of the the municipality that fall within the CMAP region.

Municipalities located in more than one county

Data is provided for the county containing the largest geographic portion of municipality.

Employment values

The Private Sector Employment table features data from the IDES Where Workers Work report. This report includes private sector employment totals for six counties within the seven-county CMAP region, excluding Kendall County.

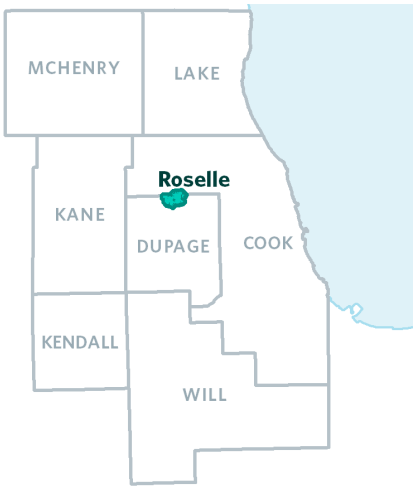

POPULATION AND HOUSEHOLD

The population and household tables include general demographic, social, and economic characteristics summarized for Roselle.

GENERAL POPULATION CHARACTERISTICS, 2013-2017

	Roselle	DuPage County	CMAP Region
Total Population	22,925	931,826	8,522,948
Total Households	8,338	340,669	3,095,093
Average Household Size	2.7	2.7	2.8
% Population Change, 2000-10	-1.5	1.4	3.5
% Population Change, 2010-17	0.7	1.6	1.1
% Population Change, 2000-17	-0.8	3.1	4.6

Source: 2000 and 2010 Census, 2013-2017 American Community Survey five-year estimates.

RACE AND ETHNICITY, 2013-2017

	Roselle		DuPage County		CMAP Region	
	Count	**Percent**	**Count**	**Percent**	**Count**	**Percent**
White non-Hispanic	17,154	74.8	632,342	67.9	4,400,011	51.6
Hispanic or Latino	2,448	10.7	131,290	14.1	1,935,376	22.7
Black non-Hispanic	1,109	4.8	42,462	4.6	1,431,406	16.8
Asian non-Hispanic	1,783	7.8	105,232	11.3	586,990	6.9
All other categories	431	1.9	20,500	2.2	169,165	2.0

Source: 2013-2017 American Community Survey five-year estimates. Universe: Total population.

AGE COHORTS, 2013-2017

	Roselle		DuPage County		CMAP Region	
	Count	**Percent**	**Count**	**Percent**	**Count**	**Percent**
19 and under	5,842	25.5	240,461	25.8	2,217,385	26.0
20 to 34	4,498	19.6	176,834	19.0	1,813,921	21.3
35 to 49	4,648	20.3	185,730	19.9	1,725,677	20.2
50 to 64	5,287	23.1	198,498	21.3	1,641,327	19.3
65 to 74	1,692	7.4	76,567	8.2	647,212	7.6
75 to 84	761	3.3	36,383	3.9	329,087	3.9
85 and Older	197	0.9	17,353	1.9	148,339	1.7
Median Age*	39.3		39.1		37.0	

Source: 2013-2017 American Community Survey five-year estimates. Universe: Total population.

Community Data Snapshot: Roselle

EDUCATIONAL ATTAINMENT, 2013-2017

	Roselle		DuPage County		CMAP Region	
	Count	Percent	Count	Percent	Count	Percent
Less than High School Graduate	956	6.2	48,155	7.6	705,215	12.3
High School Graduate or Equivalency	3,540	22.8	117,126	18.5	1,324,196	23.1
Some College, No Degree	3,576	23.1	118,437	18.7	1,119,856	19.5
Associate's Degree	1,421	9.2	45,287	7.2	395,340	6.9
Bachelor's Degree	4,045	26.1	183,959	29.1	1,328,622	23.2
Graduate or Professional Degree	1,962	12.7	119,948	19.0	862,603	15.0

Source: 2013-2017 American Community Survey five-year estimates. Universe: Population 25 years and older.

NATIVITY, 2013-2017

	Roselle		DuPage County	CMAP Region
	Count	Percent	Percent	Percent
Native	17,699	81.7	80.0	79.7
Foreign Born	3,953	18.3	20.0	20.3

Source: 2013-2017 American Community Survey five-year estimates. Universe: Population 5 years and older.

LANGUAGE SPOKEN AT HOME AND ABILITY TO SPEAK ENGLISH, 2013-2017

	Roselle		DuPage County		CMAP Region	
	Count	Percent	Count	Percent	Count	Percent
English Only	15,921	73.5	643,980	73.5	5,505,064	68.9
Language other than English	5,731	26.5	232,554	26.5	2,485,504	31.1
Speak English less than "very well"	1,825	8.4	80,752	9.2	981,994	12.3

Source: 2013-2017 American Community Survey five-year estimates. Universe: Population 5 years and older.

LANGUAGE SPOKEN AT HOME, 2013-2017

	Roselle		DuPage County		CMAP Region	
	Count	Percent	Count	Percent	Count	Percent
English	15,921	73.5	643,980	73.5	5,505,064	68.9
Spanish	1,511	7.0	91,968	10.5	1,463,328	18.3
Slavic Languages	1,876	8.7	26,971	3.1	277,040	3.5
Chinese	138	0.6	11,487	1.3	88,225	1.1
Tagalog	403	1.9	10,303	1.2	75,330	0.9
Arabic	142	0.7	4,581	0.5	60,403	0.8
Korean	160	0.7	2,774	0.3	37,451	0.5
Other Asian Languages	16	0.1	18,463	2.1	101,327	1.3
Other Indo-European Languages	1,424	6.6	63,357	7.2	327,819	4.1
Other / Unspecified Languages	61	0.3	2,650	0.3	54,581	0.7

Source: 2013-2017 American Community Survey five-year estimates. Universe: Population 5 years and older.

Community Data Snapshot: Roselle

HOUSEHOLD SIZE, 2013-2017

	Roselle		DuPage County		CMAP Region	
	Count	Percent	Count	Percent	Count	Percent
1 Person Household	1,908	22.9	85,322	25.0	890,038	28.8
2 People Household	2,518	30.2	109,696	32.2	939,153	30.3
3 People Household	1,653	19.8	56,568	16.6	486,277	15.7
4 or More People Household	2,259	27.1	89,083	26.1	779,625	25.2

Source: 2013-2017 American Community Survey five-year estimates. Universe: Occupied housing units.

HOUSEHOLD TYPE, 2013-2017

	Roselle		DuPage County	CMAP Region
	Count	Percent	Percent	Percent
Family	5,994	71.9	70.1	65.2
Single Parent with Child	595	7.1	6.0	8.5
Non-Family	2,344	28.1	29.9	34.8

Source: 2013-2017 American Community Survey five-year estimates. Universe: Occupied housing units.

HOUSEHOLD INCOME, 2013-2017

	Roselle		DuPage County		CMAP Region	
	Count	Percent	Count	Percent	Count	Percent
Less than $25,000	751	9.0	39,746	11.7	578,549	18.7
$25,000 to $49,999	1,383	16.6	57,573	16.9	601,924	19.4
$50,000 to $74,999	1,657	19.9	54,164	15.9	511,185	16.5
$75,000 to $99,999	1,374	16.5	46,788	13.7	392,259	12.7
$100,000 to $149,999	1,642	19.7	65,984	19.4	499,882	16.2
$150,000 and Over	1,531	18.4	76,414	22.4	511,294	16.5
Median Income	$81,346		$84,442		$67,619	

Source: 2013-2017 American Community Survey five-year estimates. Universe: Occupied housing units.

Community Data Snapshot: Roselle

HOUSING AND TENURE, 2013-2017

	Roselle		DuPage County		CMAP Region	
	Count	Percent	Count	Percent	Count	Percent
Occupied Housing Units	8,338	95.9	340,669	95.0	3,095,093	91.3
Owner-Occupied*	6,393	73.5	249,800	69.7	1,975,418	58.2
Renter-Occupied*	1,945	22.4	90,869	25.4	1,119,675	33.0
Vacant Housing Units	355	4.1	17,752	5.0	296,208	8.7

Source: 2013-2017 American Community Survey five-year estimates. Universe: *Occupied housing units; Housing units.

HOUSING COSTS AS A PERCENTAGE OF HOUSEHOLD INCOME, 2013-2017*

	Roselle		DuPage County	CMAP Region
	Count	Percent	Percent	Percent
Less than $20,000	475	5.7	7.5	12.8
Less than 20 percent	*0*	*0.0*	*0.1*	*0.3*
20 to 29 percent	*42*	*0.5*	*0.4*	*0.9*
30 percent or more	*433*	*5.2*	*7.1*	*11.5*
$20,000 to $49,999	1,608	19.4	19.9	24.0
Less than 20 percent	*196*	*2.4*	*1.7*	*2.8*
20 to 29 percent	*239*	*2.9*	*4.0*	*5.4*
30 percent or more	*1,173*	*14.2*	*14.2*	*15.8*
$50,000 to $74,999	1,649	19.9	16.1	16.8
Less than 20 percent	*510*	*6.2*	*4.7*	*5.6*
20 to 29 percent	*545*	*6.6*	*5.7*	*5.8*
30 percent or more	*594*	*7.2*	*5.7*	*5.5*
$75,000 or More	4,542	54.9	56.5	46.4
Less than 20 percent	*2,793*	*33.8*	*37.0*	*30.6*
20 to 29 percent	*1,361*	*16.4*	*14.5*	*11.9*
30 percent or more	*388*	*4.7*	*5.0*	*3.9*

Source: 2013-2017 American Community Survey five-year estimates. Universe: Occupied housing units.
*Excludes households with zero or negative income and no cash rent.

HOUSING & TRANSPORTATION (H+T) COSTS, PERCENT OF INCOME PER HOUSEHOLD, 2019*

	Median-Income Household**	Moderate-Income Household***
Housing Costs	33	42
Transportation Costs	22	24
H + T Costs	55	64

Source: Location Affordability Index, U.S. Dept. of Transportation, and U.S. Dept. of Housing and Urban Development.
*The purpose of the H+T Index is to isolate the effect of location on housing and transportation costs, grouped by common demographic characteristics that form four distinct household types. The values above represent the percent of household income that an average household within each of these types in the region would spend on housing and transportation if they lived in this county. The standard threshold of affordability is equal to 30 percent for housing costs and 45 percent for housing and transportation costs combined. For more information, visit hudexchange.
**Median-Income Household assumes a household income equal to the area median, with regional average household size, and the regional average commuters per household.
***Moderate-Income Household assumes a household income of 80% of the area median with regional average household size, and the regional average commuters per household.

Community Data Snapshot: Roselle

HOUSING CHARACTERISTICS

The housing characteristics tables include housing unit estimates by housing type, size, and age summarized for Roselle.

HOUSING TYPE, 2013-2017*

	Roselle		DuPage County		CMAP Region	
	Count	Percent	Count	Percent	Count	Percent
Single Family, Detached	4,978	57.3	214,673	59.9	1,704,708	50.3
Single Family, Attached	1,526	17.6	43,308	12.1	251,659	7.4
2 Units	77	0.9	2,676	0.7	236,677	7.0
3 or 4 Units	744	8.6	10,871	3.0	271,850	8.0
5 or more Units	1,272	14.6	86,057	24.0	899,796	26.5

Source: 2013-2017 American Community Survey five-year estimates. Universe: Housing units.
*Excludes mobile, boat, RV, van, etc.

HOUSING SIZE, 2013-2017

	Roselle		DuPage County		CMAP Region	
	Count	Percent	Count	Percent	Count	Percent
0 to 1 Bedrooms	598	6.9	43,120	12.0	545,190	16.1
2 Bedrooms	2,165	24.9	87,532	24.4	969,876	28.6
3 Bedrooms	4,101	47.2	120,656	33.7	1,131,968	33.4
4 Bedrooms	1,520	17.5	86,490	24.1	586,905	17.3
5+ Bedrooms	309	3.6	20,623	5.8	157,362	4.6
Median Number of Rooms*	5.9		6.2		6.0	

Source: 2013-2017 American Community Survey five-year estimates. Universe: Housing units.
*Includes all rooms.

HOUSING AGE, 2013-2017

	Roselle		DuPage County		CMAP Region	
	Count	Percent	Count	Percent	Count	Percent
Built 2000 or Later	676	7.8	36,013	10.0	434,527	12.8
Built 1970 to 1999	6,226	71.6	206,650	57.7	1,150,207	33.9
Built 1940 to 1969	1,613	18.6	95,186	26.6	1,056,069	31.1
Built Before 1940	178	2.0	20,572	5.7	750,498	22.1
Median Year Built	1977		1977		1967	

Source: 2013-2017 American Community Survey five-year estimates. Universe: Housing units.

Community Data Snapshot: Roselle

TRANSPORTATION

The transportation tables include vehicle availability by household, mode of travel to work, and annual vehicle miles traveled for Roselle.

VEHICLES AVAILABLE PER HOUSEHOLD, 2013-2017

	Roselle		DuPage County		CMAP Region	
	Count	Percent	Count	Percent	Count	Percent
No Vehicle Available	302	3.6	13,726	4.0	393,398	12.7
1 Vehicle Available	2,091	25.1	105,231	30.9	1,107,676	35.8
2 Vehicles Available	4,101	49.2	152,975	44.9	1,098,330	35.5
3 or More Vehicles Available	1,844	22.1	68,737	20.2	495,689	16.0

Source: 2013-2017 American Community Survey five-year estimates. Universe: Occupied housing units.

MODE OF TRAVEL TO WORK, 2013-2017

	Roselle		DuPage County		6-County Region*	
	Count	Percent	Count	Percent	Count	Percent
Work at Home**	441	N/A	28,690	N/A	202,734	N/A
Drive Alone	10,761	85.3	369,778	82.3	2,840,547	72.6
Carpool	1,078	8.5	33,805	7.5	321,276	8.2
Transit	584	4.6	32,671	7.3	540,300	13.8
Walk or Bike	146	1.2	9,324	2.1	163,733	4.2
Other	51	0.4	3,481	0.8	48,918	1.2
TOTAL COMMUTERS	12,620	100.0	449,059	100.0	3,914,774	100.0
Mean Commute Time (minutes)	28.3		29.3		31.5	

Source: 2013-2017 American Community Survey five-year estimates. Universe: Workers 16 years and older.
* Commuter estimates not available for Kendall County.
** Not included in "total commuters."

ANNUAL VEHICLE MILES TRAVELED PER HOUSEHOLD, 2013-2017

	Roselle	DuPage County	CMAP Region
Average Vehicle Miles Traveled	20,566	20,878	17,165

Source: Chicago Metropolitan Agency for Planning analysis of U.S. Census Bureau, HERE, and Illinois Environmental Protection Agency (2017) data.

Community Data Snapshot: Roselle

EMPLOYMENT

The employment tables include general workforce characteristics for Roselle.

EMPLOYMENT STATUS, 2013-2017

	Roselle		DuPage County		CMAP Region	
	Count	Percent	Count	Percent	Count	Percent
In Labor Force	13,981	75.7	513,814	69.3	4,541,928	67.2
Employed†*	13,302	95.1	486,850	94.8	4,187,289	92.2
Unemployed*	638	4.6	26,614	5.2	342,324	7.5
Not In Labor Force	4,483	24.3	227,560	30.7	2,213,083	32.8

Source: 2013-2017 American Community Survey five-year estimates.
†Does not include employed population in the Armed Forces.

Universe: *In Labor Force; Population 16 years and older.

PRIVATE SECTOR EMPLOYMENT, 2017*

	Roselle		DuPage County		6-County Region**	
	Count	Percent	Count	Percent	Count	Percent
Private Employment	6,868	N/A	565,134	N/A	3,555,979	N/A
Job Change (2001-11)	-905	-15.0	-32,395	-6.1	-296,468	-8.5
Job Change (2011-17)	1,731	33.7	65,006	13.0	363,553	11.4
Job Change (2001-17)	826	13.7	32,611	6.1	67,085	1.9
Private Sector Jobs per Household	0.82		1.66		1.15	

Source: Illinois Department of Employment Security (IDES).
*Figures exclude employees not covered by unemployment insurance.
**Kendall County is not included in IDES data.

EMPLOYMENT OF ROSELLE RESIDENTS, 2015

By Industry Sector	Count	Percent
Manufacturing	1,333	10.9
Retail Trade	1,254	10.2
Health Care	1,221	10.0
Wholesale Trade	1,147	9.4
Professional	929	7.6
By Employment Location		
Chicago	1,555	12.7
Schaumburg	996	8.1
Elk Grove Village	673	5.5
Roselle	638	5.2
Bloomingdale	347	2.8

EMPLOYMENT IN ROSELLE, 2015

By Industry Sector	Count	Percent
Construction	952	14.5
Manufacturing	945	14.4
Education	875	13.4
Wholesale Trade	711	10.9
Administration	623	9.5
By Residence Location		
Roselle	638	9.7
Chicago	430	6.6
Schaumburg	284	4.3
Elgin	254	3.9
Hanover Park	237	3.6

Source: U.S. Census Bureau, Longitudinal-Employer Household Dynamics Program (2015).

Community Data Snapshot: Roselle

LAND USE

The land use tables include general land use composition, park access, and Walk Score for Roselle. The general land use and park access table estimates were derived from the CMAP Parcel-Based Land Use Inventory.

GENERAL LAND USE, 2013

	Acres	Percent
Single-Family Residential	1,612.7	46.0
Multi-Family Residential	105.0	3.0
Commercial	168.2	4.8
Industrial	296.6	8.5
Institutional	213.0	6.1
Mixed Use	N/A	N/A
Transportation and Other	779.8	22.2
Agricultural	0.1	0.0
Open Space	241.7	6.9
Vacant	88.6	2.5
TOTAL	3,505.7	100.0

Source: Chicago Metropolitan Agency for Planning Parcel-Based Land Use Inventory 2013.

PARK ACCESS, 2013

	Roselle	DuPage County	CMAP Region
Accessible Park Acreage per 1,000 Residents*	8.8	8.3	5.6

Source: Chicago Metropolitan Agency for Planning calculations of 2013 Land Use Inventory.
*Neighborhood parks (under 35 acres) are considered accessible by residents living within 0.5 miles; community parks (35 or more acres) are considered accessible by residents living within 1 mile.

WALK SCORE, 2018

Walk Score*	35.00

*Walk Score is a number between 0 and 100 that measures the average walkability of a municipality. For more information visit walkscore.com (2018).

Community Data Snapshot: Roselle

REVENUE

The revenue tables include Roselle revenues based on sales and current land use.

GENERAL MERCHANDISE RETAIL SALES, 2017

	Roselle	DuPage County	CMAP Region
General Merchandise	$ 276,080,772	$ 17,692,751,432	$ 128,012,549,280
Total Retail Sales	$ 302,330,221	$ 20,964,660,017	$ 159,567,303,804
Total Sales per Capita*	$ 13,188	$ 22,498	$ 18,722

Source: Illinois Department of Revenue, 2017.
*Per capita calculations based on population from 2013-2017 ACS 5-year estimates.

EQUALIZED ASSESSED VALUE, 2017

Residential	$ 556,482,823
Commercial	$ 61,051,945
Industrial	$ 71,919,090
Railroad	$ 0
Farm	$ 520
Mineral	$ 0
TOTAL	$ 689,454,378

Sources: Illinois Department of Revenue 2017, Chicago Metropolitan Agency for Planning calculations of 2013 Land Use Inventory, 2013-2017 ACS 5-year estimates.

Community Data Snapshot Time Series: Roselle

CHANGE OVER TIME

The time series tables include comparisons of current 2013-2017 ACS estimates to historic year estimates from the 2000 Census and 2006-2010 ACS.

RACE AND ETHNICITY, 2000-2017

	2000 Percent	2010 Percent	2017 Percent
White non-Hispanic	84.7	81.3	74.8
Hispanic or Latino	5.2	6.9	10.7
Black non-Hispanic	1.6	2.3	4.8
Asian non-Hispanic	7.3	8.7	7.8
All other categories	1.2	0.8	1.9

Source: 2000 Census, 2006-2010 and 2013-2017 American Community Survey five-year estimates.

Universe: Total population.

NATIVITY, 2010-2017

	2010 Percent	2017 Percent
Native	82.6	81.7
Foreign Born	17.4	18.3

Source: 2006-2010 and 2013-2017 American Community Survey five-year estimates.

Universe: Population 5 years and older.

AGE COHORTS, 2000-2017

	2000 Percent	2010 Percent	2017 Percent
19 and under	28.5	29.2	25.5
20 to 34	20.8	21.0	19.6
35 to 49	27.3	22.1	20.3
50 to 64	15.2	19.4	23.1
65 and Older	8.2	8.3	11.6
Median Age*	35.4	34.9	39.3

Source: 2000 Census, 2006-2010 and 2013-2017 American Community Survey five-year estimates.

Universe: Total population.

Community Data Snapshot Time Series: Roselle

EDUCATIONAL ATTAINMENT, 2000-2017

	2000 Percent	2010 Percent	2017 Percent
Less than High School Graduate	9.0	4.8	6.2
High School Graduate or Equivalency	24.5	22.8	22.8
Some College, No Degree	26.0	24.0	23.1
Associate's Degree	6.6	6.9	9.2
Bachelor's Degree	24.3	27.5	26.1
Graduate or Professional Degree	9.6	13.9	12.7

Source: 2000 Census, 2006-2010 and 2013-2017 American Community Survey five-year estimates. Universe: Population 25 years and older.

LANGUAGE SPOKEN AT HOME AND ABILITY TO SPEAK ENGLISH, 2010-2017

	2010 Percent	2017 Percent
English Only	78.7	73.5
Language other than English	21.3	26.5
Speak English less than "very well"	7.9	8.4

Source: 2006-2010 and 2013-2017 American Community Survey five-year estimates. Universe: Population 5 years and older.

LANGUAGE SPOKEN AT HOME, 2010-2017

	2010 Percent	2017 Percent
English	78.7	73.5
Spanish	4.8	7.0
Slavic Languages	7.7	8.7
Chinese	1.0	0.6
Tagalog	1.1	1.9
Arabic	0.8	0.7
Korean	0.5	0.7
Other Asian Languages	1.9	0.1
Other Indo-European Languages	3.4	6.6
Other / Unspecified Languages	0.1	0.3

Source: 2006-2010 and 2013-2017 American Community Survey five-year estimates. Universe: Population 5 years and older.

Community Data Snapshot Time Series: Roselle

HOUSEHOLD SIZE, 2010-2017

	2010 Percent	2017 Percent
1 Person Household	22.6	22.9
2 People Household	30.9	30.2
3 People Household	18.4	19.8
4 or More People Household	28.1	27.1

Source: 2006-2010 and 2013-2017 American Community Survey five-year estimates. Universe: Occupied housing units.

HOUSEHOLD TYPE, 2010-2017

	2010 Percent	2017 Percent
Family	70.8	71.9
Single Parent with Child	7.2	7.1
Non-Family	29.2	28.1

Source: 2006-2010 and 2013-2017 American Community Survey five-year estimates. Universe: Occupied housing units.

HOUSEHOLD INCOME, 2010-2017

	2010 (2017 Dollars)	2017 (2017 Dollars)
Median Income	$ 86,790	$ 81,346

Source: 2006-2010 and 2013-2017 American Community Survey five-year estimates. Universe: Occupied housing units.

Community Data Snapshot Time Series: Roselle

HOUSING AND TENURE, 2010-2017

	2000 Percent	2010 Percent	2017 Percent
Occupied Housing Units	98.7	95.4	95.9
Owner-Occupied*	80.0	75.8	73.5
Renter-Occupied*	18.7	19.6	22.4
Vacant Housing Units	1.3	4.6	4.1

Source: 2000 Census, 2006-2010 and 2013-2017 American Community Survey five-year estimates.

Universe: *Occupied housing units; Housing units.

HOUSING COSTS AS A PERCENTAGE OF HOUSEHOLD INCOME, 2010-2017

	2010 Percent	2017 Percent
Less than $20,000	5.5	5.7
Less than 20 percent	*0.0*	*0.0*
20 to 29 percent	*0.3*	*0.5*
30 percent or more	*5.3*	*5.2*
$20,000 to $49,999	22.0	19.4
Less than 20 percent	*2.6*	*2.4*
20 to 29 percent	*5.3*	*2.9*
30 percent or more	*14.1*	*14.2*
$50,000 to $74,999	20.1	19.9
Less than 20 percent	*4.7*	*6.2*
20 to 29 percent	*6.8*	*6.6*
30 percent or more	*8.6*	*7.2*
$75,000 or More	51.5	54.9
Less than 20 percent	*26.7*	*33.8*
20 to 29 percent	*16.9*	*16.4*
30 percent or more	*7.8*	*4.7*

Source: 2006-2010 and 2013-2017 American Community Survey five-year estimates.

Universe: Occupied housing units.

Community Data Snapshot Time Series: Roselle

HOUSING TYPE, 2010-2017*

	2010 Percent	2017 Percent
Single Family, Detached	55.5	57.3
Single Family, Attached	18.2	17.6
2 Units	0.4	0.9
3 or 4 Units	9.5	8.6
5 or more Units	16.5	14.6

Source: 2006-2010 and 2013-2017 American Community Survey five-year estimates.
*Excludes mobile, boat, RV, van, etc.

Universe: Housing units.

HOUSING SIZE, 2010-2017

	2010 Percent	2017 Percent
0 to 1 Bedrooms	11.2	6.9
2 Bedrooms	23.9	24.9
3 Bedrooms	42.1	47.2
4 Bedrooms	19.0	17.5
5+ Bedrooms	3.7	3.6
Median Number of Rooms*	6.0	5.9

Source: 2006-2010 and 2013-2017 American Community Survey five-year estimates.
*Includes all rooms.

Universe: Housing units.

HOUSING AGE, 2010-2017

	2010 Percent	2017 Percent
Built 2000 or Later	4.6	7.8
Built 1970 to 1999	72.8	71.6
Built 1940 to 1969	20.8	18.6
Built Before 1940	1.8	2.0
Median Year Built	1977	1977

Source: 2006-2010 and 2013-2017 American Community Survey five-year estimates.

Universe: Housing units.

Community Data Snapshot Time Series: Roselle

VEHICLES AVAILABLE, 2010-2017

	2010 Percent	2017 Percent
No Vehicle Available	3.0	3.6
1 Vehicle Available	29.1	25.1
2 Vehicles Available	47.6	49.2
3 or More Vehicles Available	20.4	22.1

Source: 2006-2010 and 2013-2017 American Community Survey five-year estimates.

Universe: Occupied housing units.

MODE OF TRAVEL TO WORK, 2010-2017

	2010 Percent	2017 Percent
Work at Home*	N/A	N/A
Drive Alone	86.8	85.3
Carpool	5.9	8.5
Transit	5.2	4.6
Walk or Bike	1.2	1.2
Other	0.9	0.4
TOTAL COMMUTERS	11,410.0	12,620.0
Mean Commute Time (minutes)	29.0	28.3

Source: 2006-2010 and 2013-2017 American Community Survey five-year estimates.
* Not included in "total commuters."

Universe: Workers 16 years and over.

EMPLOYMENT STATUS, 2010-2017

	2010 Percent	2017 Percent
In Labor Force	75.4	75.7
Employed†*	94.0	95.1
Unemployed*	6.0	4.6
Not In Labor Force	24.6	24.3

Source: 2006-2010 and 2013-2017 American Community Survey five-year estimates.
†Does not include employed population in the Armed Forces.

Universe: *In Labor Force; Population 16 years and older.

Community Data Snapshot Water Supply: Roselle

WATER SUPPLY

CMAP supports an integrated approach to water resource management, and encourages communities to incorporate water supply and demand considerations into land use, transportation, and infrastructure investment decisions. Assessing demand, price, and loss trends of a community can inform decisions that strengthen regional water supply management, maintain drinking water infrastructure, and manage demand. Click here to learn more about how communities can coordinate and conserve our shared water supply resources.

WATER SOURCE AND DEMAND TRENDS OF ROSELLE*

Primary Water Source: Lake Michigan**

	2003 MGD***	2013 MGD	Percent
Total Water Withdrawals****	2.30	1.70	-30.70
Residential Sector	1.90	1.40	-29.50
Non-Residential Sector	0.40	0.30	-37.00

Source: Analysis of Illinois Water Inventory Program water withdrawal data (2002-2013).
* Only available for municipalities with community water suppliers providing service to the majority of the community.
** The primary water source of a community is based on the source of the majority of withdrawals from all wells and intakes within the community, including community water suppliers and industrial and commercial businesses. The majority of withdrawals is calculated as an average from yearly data, given year to year fluctuations.
*** Millions of gallons per day.
**** Total includes all community water suppliers and industrial and commercial wells/intakes within a municipality; private residential wells are not included. Residential sector includes withdrawals identified as residential by community water suppliers. Non-residential sector includes withdrawals identified as non-residential by the community water suppliers and withdrawals from industrial and commercial wells/intakes.

DAILY RESIDENTIAL WATER DEMAND PER CAPITA

	Roselle			CMAP Region		
	2003	2013	Percent Change	2003	2013	Percent Change
Residential* (GPCD)**	82.5	61.7	-28.9	104.2	87.5	-17.4

Source: Analysis of Illinois Water Inventory Program water withdrawal data 2003-2013.
* Residential sector includes withdrawals identified as residential by community water suppliers. The prevalence of private residential wells or community water suppliers that provide water outside of the municipal boundary could lead to artificially lower or higher GPCD values respectively.
** Gallons of water per capita per day (estimated unit use). Population values used in sector totals come from the U.S. Census.

Community Data Snapshot Water Supply: Roselle

WATER AND WASTEWATER PRICE TRENDS*

Real price per 1,000 gallons, in 2018 dollars	2008	2018	Percent Change	Annual Percent Change
Drinking Water	$ 3.58	$ 8.05	76.9	8.4
Sewer	$ 2.26	$ 10.80	130.8	16.9
Combined (if applicable)**	N/A	N/A	N/A	N/A

Source: Illinois-Indiana Sea Grant Water Rates Data for Northeastern Illinois, IISG19-RCE-RLA-031.
* Only available for communities with water utilities and that responded to data requests. Percent changes and 2008 prices were adjusted for inflation using the U.S. Bureau of Labor Statistic's Consumer Price Index for the Chicago-Naperville-Elgin region.
** Some utilities combine drinking water and sewer prices, rather than separating them out as two distinct rates.

WATER LOSS*

Reporting utility: Roselle

	2017
Nonrevenue Water (Millions of Gallons per Day)**	0.11
Annual Cost of Nonrevenue Water ($)	$257,439.00
Percent of Nonrevenue Water to Water Supplied***	7.2

Source: Illinois Department of Natural Resources, Lake Michigan Allocation Program.
* Data is only regionally available for Lake Michigan permittees; water losses from other communities and industrial and commercial businesses are not reported to the state.
** Nonrevenue water is the difference between net annual pumpage (water supplied) and billed, authorized consumption. Non-revenue water includes water that is lost from the system due to underregistration of meters, systematic data handling errors, leakage anywhere within the distribution system, unauthorized consumption, or unbilled authorized consumption.
*** The threshold for permit compliance is less than 12 percent of water supplied in Water Year 2015, decreasing to no more than 10 percent by Water Year 2019 and all years thereafter. Permittees that exceed the threshold are required to submit a water system improvement plan.

Community Data Snapshot ON TO 2050 Indicators: Roselle

ON TO 2050 INDICATORS

ON TO 2050 is the region's long-range comprehensive plan, adopted by CMAP in 2018. The plan includes a set of indicators for quantifying its goals and measuring implementation progress. While many of these indicators can only be measured at a regional level, several can also be tracked at a local level. These have been laid out in the table below, with comparisons to the region's current measure as well as the targets that the plan is aiming to reach by 2050. Visit cmap.illinois.gov/2050/indicators to learn more.

		Roselle	CMAP Region		
		(Current)	(Current)	(Target)	Source
Plan Chapter	Indicator				
COMMUNITY	Population located in highly walkable areas	0.0%	41.5%	45.2%	CMAP, 2015
	Jobs located in highly walkable areas	0.0%	38.2%	45.2%	CMAP, 2015
PROSPERITY	Population aged 25+ with an associate's degree or higher	47.9%	45.1%	64.9%	2013-2017 ACS 5-Year
	Workforce participation rate among population aged 20-64	88.6%	80.3%	83.4%	2013-2017 ACS 5-Year
ENVIRONMENT	Population with park access of 4+ acres per 1,000 residents	86.8%	41.5%	65.0%	CMAP, 2013
	Population with park access of 10+ acres per 1,000 residents	29.0%	16.0%	40.0%	CMAP, 2013
	Impervious acres per household	0.18	0.18	0.15	USGS National Land Cover Dataset, 2011
	Daily residential water demand per capita (gallons)	61.7	87.5	65.2	Illinois Water Inventory Program, 2013
GOVERNANCE	State revenue disbursement per capita	$284.59	$286.21*	N/A	CMAP, 2018
	Is per capita disbursement at least 80% of regional median?	Yes	Yes for 74% of municipalities	Yes for 100% of municipalities	CMAP, 2018
MOBILITY	Population with at least moderately high transit availability	20.5%	53.2%	65.0%	CMAP, 2017
	Jobs with at least moderately high transit availability	9.5%	55.2%	58.0%	CMAP, 2017
	Percent of trips to work via non-SOV modes	17.2%	29.8%	37.3%	2013-2017 ACS 5-Year

*Median value of region's 284 municpalities.

For More Information

Last updated June 2019

To improve the Community Data Snapshots in the future, CMAP wants to hear from you. Please take a quick survey to describe how you use this data and what you'd like to see in next year's snapshots.

Please direct inquiries to info@cmap.illinois. To access other Community Data Snapshots for municipalities and counties in the Chicago Metropolitan Agency for Planning's seven-county northeastern Illinois region, visit http://www.cmap.illinois.gov/data/community-snapshots.

CMAP

COMMUNITY DATA SNAPSHOT
VILLA PARK, MUNICIPALITY
JUNE 2019 RELEASE

About The Community Data Snapshot

The Community Data Snapshots are a series of County, Municipal, and Chicago Community Area data profiles that primarily feature data from the 2013-2017 American Community Survey (ACS) 5-Year Estimates. As noted in each profile, the data comes from multiple sources in addition to the ACS, which include U.S. Census Bureau, Illinois Environmental Protection Agency (EPA), Illinois Department of Employment Security (IDES), Illinois Department of Revenue (IDR), and the Chicago Metropolitan Agency for Planning (CMAP).

User Notes

Margin of error

ACS is a sample-based data product. Exercise caution when using data from low-population municipalities, as the margins of error are often large compared to the estimate. For more details please refer to the ACS Sample Size and Data Quality Methodology.

Regional values

Regional values are estimated by aggregating 2013-2017 ACS county level data of the seven counties that make up the CMAP region. These counties are Cook, DuPage, Kane, Kendall, Lake, McHenry, and Will.

Median values

The Census Bureau encourages users to aggregate small levels of geographies into larger areas and recalculate median values for those aggregated areas. Median values are recalculated using grouped frequency distributions for aggregated areas such as the CMAP region and CCAs.

Values for municipalities that extend outside the CMAP region

Values derived from CMAP analyses are restricted to geographies that fall within the CMAP regional boundaries. General Land Use, Equalized Assesed Value, Park Access, Water Supply, and On TO 2050 Indicator table values only represent portions of the the municipality that fall within the CMAP region.

Municipalities located in more than one county

Data is provided for the county containing the largest geographic portion of municipality.

Employment values

The Private Sector Employment table features data from the IDES Where Workers Work report. This report includes private sector employment totals for six counties within the seven-county CMAP region, excluding Kendall County.

POPULATION AND HOUSEHOLD

The population and household tables include general demographic, social, and economic characteristics summarized for Villa Park.

GENERAL POPULATION CHARACTERISTICS, 2013-2017

	Villa Park	DuPage County	CMAP Region
Total Population	21,867	931,826	8,522,948
Total Households	7,963	340,669	3,095,093
Average Household Size	2.7	2.7	2.8
% Population Change, 2000-10	-0.8	1.4	3.5
% Population Change, 2010-17	-0.2	1.6	1.1
% Population Change, 2000-17	-0.9	3.1	4.6

Source: 2000 and 2010 Census, 2013-2017 American Community Survey five-year estimates.

RACE AND ETHNICITY, 2013-2017

	Villa Park		DuPage County		CMAP Region	
	Count	Percent	Count	Percent	Count	Percent
White non-Hispanic	14,709	67.3	632,342	67.9	4,400,011	51.6
Hispanic or Latino	4,621	21.1	131,290	14.1	1,935,376	22.7
Black non-Hispanic	1,143	5.2	42,462	4.6	1,431,406	16.8
Asian non-Hispanic	1,165	5.3	105,232	11.3	586,990	6.9
All other categories	229	1.0	20,500	2.2	169,165	2.0

Source: 2013-2017 American Community Survey five-year estimates. Universe: Total population.

AGE COHORTS, 2013-2017

	Villa Park		DuPage County		CMAP Region	
	Count	Percent	Count	Percent	Count	Percent
19 and under	5,707	26.1	240,461	25.8	2,217,385	26.0
20 to 34	4,376	20.0	176,834	19.0	1,813,921	21.3
35 to 49	4,880	22.3	185,730	19.9	1,725,677	20.2
50 to 64	4,486	20.5	198,498	21.3	1,641,327	19.3
65 to 74	1,473	6.7	76,567	8.2	647,212	7.6
75 to 84	629	2.9	36,383	3.9	329,087	3.9
85 and Older	316	1.4	17,353	1.9	148,339	1.7
Median Age*	38.1		39.1		37.0	

Source: 2013-2017 American Community Survey five-year estimates. Universe: Total population.

Community Data Snapshot: Villa Park

EDUCATIONAL ATTAINMENT, 2013-2017

	Villa Park		DuPage County		CMAP Region	
	Count	Percent	Count	Percent	Count	Percent
Less than High School Graduate	1,146	7.8	48,155	7.6	705,215	12.3
High School Graduate or Equivalency	3,610	24.5	117,126	18.5	1,324,196	23.1
Some College, No Degree	3,715	25.3	118,437	18.7	1,119,856	19.5
Associate's Degree	1,013	6.9	45,287	7.2	395,340	6.9
Bachelor's Degree	3,610	24.5	183,959	29.1	1,328,622	23.2
Graduate or Professional Degree	1,616	11.0	119,948	19.0	862,603	15.0

Source: 2013-2017 American Community Survey five-year estimates. Universe: Population 25 years and older.

NATIVITY, 2013-2017

	Villa Park		DuPage County	CMAP Region
	Count	Percent	Percent	Percent
Native	17,161	83.5	80.0	79.7
Foreign Born	3,395	16.5	20.0	20.3

Source: 2013-2017 American Community Survey five-year estimates. Universe: Population 5 years and older.

LANGUAGE SPOKEN AT HOME AND ABILITY TO SPEAK ENGLISH, 2013-2017

	Villa Park		DuPage County		CMAP Region	
	Count	Percent	Count	Percent	Count	Percent
English Only	15,501	75.4	643,980	73.5	5,505,064	68.9
Language other than English	5,055	24.6	232,554	26.5	2,485,504	31.1
Speak English less than "very well"	1,960	9.5	80,752	9.2	981,994	12.3

Source: 2013-2017 American Community Survey five-year estimates. Universe: Population 5 years and older.

LANGUAGE SPOKEN AT HOME, 2013-2017

	Villa Park		DuPage County		CMAP Region	
	Count	Percent	Count	Percent	Count	Percent
English	15,501	75.4	643,980	73.5	5,505,064	68.9
Spanish	3,327	16.2	91,968	10.5	1,463,328	18.3
Slavic Languages	214	1.0	26,971	3.1	277,040	3.5
Chinese	25	0.1	11,487	1.3	88,225	1.1
Tagalog	178	0.9	10,303	1.2	75,330	0.9
Arabic	50	0.2	4,581	0.5	60,403	0.8
Korean	0	0.0	2,774	0.3	37,451	0.5
Other Asian Languages	179	0.9	18,463	2.1	101,327	1.3
Other Indo-European Languages	1,027	5.0	63,357	7.2	327,819	4.1
Other / Unspecified Languages	55	0.3	2,650	0.3	54,581	0.7

Source: 2013-2017 American Community Survey five-year estimates. Universe: Population 5 years and older.

Community Data Snapshot: Villa Park

HOUSEHOLD SIZE, 2013-2017

	Villa Park		DuPage County		CMAP Region	
	Count	Percent	Count	Percent	Count	Percent
1 Person Household	2,034	25.5	85,322	25.0	890,038	28.8
2 People Household	2,508	31.5	109,696	32.2	939,153	30.3
3 People Household	1,313	16.5	56,568	16.6	486,277	15.7
4 or More People Household	2,108	26.5	89,083	26.1	779,625	25.2

Source: 2013-2017 American Community Survey five-year estimates. Universe: Occupied housing units.

HOUSEHOLD TYPE, 2013-2017

	Villa Park		DuPage County	CMAP Region
	Count	Percent	Percent	Percent
Family	5,453	68.5	70.1	65.2
Single Parent with Child	470	5.9	6.0	8.5
Non-Family	2,510	31.5	29.9	34.8

Source: 2013-2017 American Community Survey five-year estimates. Universe: Occupied housing units.

HOUSEHOLD INCOME, 2013-2017

	Villa Park		DuPage County		CMAP Region	
	Count	Percent	Count	Percent	Count	Percent
Less than $25,000	1,226	15.4	39,746	11.7	578,549	18.7
$25,000 to $49,999	1,412	17.7	57,573	16.9	601,924	19.4
$50,000 to $74,999	1,620	20.3	54,164	15.9	511,185	16.5
$75,000 to $99,999	1,343	16.9	46,788	13.7	392,259	12.7
$100,000 to $149,999	1,266	15.9	65,984	19.4	499,882	16.2
$150,000 and Over	1,096	13.8	76,414	22.4	511,294	16.5
Median Income	$72,098		$84,442		$67,619	

Source: 2013-2017 American Community Survey five-year estimates. Universe: Occupied housing units.

Community Data Snapshot: Villa Park

HOUSING AND TENURE, 2013-2017

	Villa Park		DuPage County		CMAP Region	
	Count	Percent	Count	Percent	Count	Percent
Occupied Housing Units	7,963	95.0	340,669	95.0	3,095,093	91.3
Owner-Occupied*	5,623	67.1	249,800	69.7	1,975,418	58.2
Renter-Occupied*	2,340	27.9	90,869	25.4	1,119,675	33.0
Vacant Housing Units	416	5.0	17,752	5.0	296,208	8.7

Source: 2013-2017 American Community Survey five-year estimates. Universe: *Occupied housing units; Housing units.

HOUSING COSTS AS A PERCENTAGE OF HOUSEHOLD INCOME, 2013-2017*

	Villa Park		DuPage County	CMAP Region
	Count	Percent	Percent	Percent
Less than $20,000	704	9.1	7.5	12.8
Less than 20 percent	*0*	*0.0*	*0.1*	*0.3*
20 to 29 percent	*41*	*0.5*	*0.4*	*0.9*
30 percent or more	*663*	*8.5*	*7.1*	*11.5*
$20,000 to $49,999	1,757	22.6	19.9	24.0
Less than 20 percent	*238*	*3.1*	*1.7*	*2.8*
20 to 29 percent	*331*	*4.3*	*4.0*	*5.4*
30 percent or more	*1,188*	*15.3*	*14.2*	*15.8*
$50,000 to $74,999	1,602	20.6	16.1	16.8
Less than 20 percent	*487*	*6.3*	*4.7*	*5.6*
20 to 29 percent	*409*	*5.3*	*5.7*	*5.8*
30 percent or more	*706*	*9.1*	*5.7*	*5.5*
$75,000 or More	3,698	47.6	56.5	46.4
Less than 20 percent	*2,457*	*31.7*	*37.0*	*30.6*
20 to 29 percent	*1,110*	*14.3*	*14.5*	*11.9*
30 percent or more	*131*	*1.7*	*5.0*	*3.9*

Source: 2013-2017 American Community Survey five-year estimates. Universe: Occupied housing units.
*Excludes households with zero or negative income and no cash rent.

HOUSING & TRANSPORTATION (H+T) COSTS, PERCENT OF INCOME PER HOUSEHOLD, 2019*

	Median-Income Household**	Moderate-Income Household***
Housing Costs	32	40
Transportation Costs	21	22
H + T Costs	53	62

Source: Location Affordability Index, U.S. Dept. of Transportation, and U.S. Dept. of Housing and Urban Development.
*The purpose of the H+T Index is to isolate the effect of location on housing and transportation costs, grouped by common demographic characteristics that form four distinct household types. The values above represent the percent of household income that an average household within each of these types in the region would spend on housing and transportation if they lived in this county. The standard threshold of affordability is equal to 30 percent for housing costs and 45 percent for housing and transportation costs combined. For more information, visit hudexchange.
**Median-Income Household assumes a household income equal to the area median, with regional average household size, and the regional average commuters per household.
***Moderate-Income Household assumes a household income of 80% of the area median with regional average household size, and the regional average commuters per household.

Community Data Snapshot: Villa Park

HOUSING CHARACTERISTICS

The housing characteristics tables include housing unit estimates by housing type, size, and age summarized for Villa Park.

HOUSING TYPE, 2013-2017*

	Villa Park		DuPage County		CMAP Region	
	Count	Percent	Count	Percent	Count	Percent
Single Family, Detached	6,074	72.5	214,673	59.9	1,704,708	50.3
Single Family, Attached	144	1.7	43,308	12.1	251,659	7.4
2 Units	162	1.9	2,676	0.7	236,677	7.0
3 or 4 Units	211	2.5	10,871	3.0	271,850	8.0
5 or more Units	1,756	21.0	86,057	24.0	899,796	26.5

Source: 2013-2017 American Community Survey five-year estimates. Universe: Housing units.
*Excludes mobile, boat, RV, van, etc.

HOUSING SIZE, 2013-2017

	Villa Park		DuPage County		CMAP Region	
	Count	Percent	Count	Percent	Count	Percent
0 to 1 Bedrooms	935	11.2	43,120	12.0	545,190	16.1
2 Bedrooms	2,248	26.8	87,532	24.4	969,876	28.6
3 Bedrooms	3,835	45.8	120,656	33.7	1,131,968	33.4
4 Bedrooms	1,147	13.7	86,490	24.1	586,905	17.3
5+ Bedrooms	214	2.6	20,623	5.8	157,362	4.6
Median Number of Rooms*	5.9		6.2		6.0	

Source: 2013-2017 American Community Survey five-year estimates. Universe: Housing units.
*Includes all rooms.

HOUSING AGE, 2013-2017

	Villa Park		DuPage County		CMAP Region	
	Count	Percent	Count	Percent	Count	Percent
Built 2000 or Later	315	3.8	36,013	10.0	434,527	12.8
Built 1970 to 1999	1,394	16.6	206,650	57.7	1,150,207	33.9
Built 1940 to 1969	4,972	59.3	95,186	26.6	1,056,069	31.1
Built Before 1940	1,698	20.3	20,572	5.7	750,498	22.1
Median Year Built	1957		1977		1967	

Source: 2013-2017 American Community Survey five-year estimates. Universe: Housing units.

Community Data Snapshot: Villa Park

TRANSPORTATION

The transportation tables include vehicle availability by household, mode of travel to work, and annual vehicle miles traveled for Villa Park.

VEHICLES AVAILABLE PER HOUSEHOLD, 2013-2017

	Villa Park		DuPage County		CMAP Region	
	Count	Percent	Count	Percent	Count	Percent
No Vehicle Available	343	4.3	13,726	4.0	393,398	12.7
1 Vehicle Available	2,607	32.7	105,231	30.9	1,107,676	35.8
2 Vehicles Available	3,628	45.6	152,975	44.9	1,098,330	35.5
3 or More Vehicles Available	1,385	17.4	68,737	20.2	495,689	16.0

Source: 2013-2017 American Community Survey five-year estimates. Universe: Occupied housing units.

MODE OF TRAVEL TO WORK, 2013-2017

	Villa Park		DuPage County		6-County Region*	
	Count	Percent	Count	Percent	Count	Percent
Work at Home**	603	N/A	28,690	N/A	202,734	N/A
Drive Alone	8,729	82.3	369,778	82.3	2,840,547	72.6
Carpool	952	9.0	33,805	7.5	321,276	8.2
Transit	539	5.1	32,671	7.3	540,300	13.8
Walk or Bike	289	2.7	9,324	2.1	163,733	4.2
Other	103	1.0	3,481	0.8	48,918	1.2
TOTAL COMMUTERS	10,612	100.0	449,059	100.0	3,914,774	100.0
Mean Commute Time (minutes)	N/A		29.3		31.5	

Source: 2013-2017 American Community Survey five-year estimates. Universe: Workers 16 years and older.
* Commuter estimates not available for Kendall County.
** Not included in "total commuters."

ANNUAL VEHICLE MILES TRAVELED PER HOUSEHOLD, 2013-2017

	Villa Park	DuPage County	CMAP Region
Average Vehicle Miles Traveled	19,408	20,878	17,165

Source: Chicago Metropolitan Agency for Planning analysis of U.S. Census Bureau, HERE, and Illinois Environmental Protection Agency (2017) data.

Community Data Snapshot: Villa Park

EMPLOYMENT

The employment tables include general workforce characteristics for Villa Park.

EMPLOYMENT STATUS, 2013-2017

	Villa Park		DuPage County		CMAP Region	
	Count	Percent	Count	Percent	Count	Percent
In Labor Force	12,017	69.7	513,814	69.3	4,541,928	67.2
Employed†*	11,444	95.2	486,850	94.8	4,187,289	92.2
Unemployed*	573	4.8	26,614	5.2	342,324	7.5
Not In Labor Force	5,228	30.3	227,560	30.7	2,213,083	32.8

Source: 2013-2017 American Community Survey five-year estimates.
†Does not include employed population in the Armed Forces.

Universe: *In Labor Force; Population 16 years and older.

PRIVATE SECTOR EMPLOYMENT, 2017*

	Villa Park		DuPage County		6-County Region**	
	Count	Percent	Count	Percent	Count	Percent
Private Employment	10,472	N/A	565,134	N/A	3,555,979	N/A
Job Change (2001-11)	-1,838	-19.9	-32,395	-6.1	-296,468	-8.5
Job Change (2011-17)	3,055	41.2	65,006	13.0	363,553	11.4
Job Change (2001-17)	1,217	13.1	32,611	6.1	67,085	1.9
Private Sector Jobs per Household	1.32		1.66		1.15	

Source: Illinois Department of Employment Security (IDES).
*Figures exclude employees not covered by unemployment insurance.
**Kendall County is not included in IDES data.

EMPLOYMENT OF VILLA PARK RESIDENTS, 2015

By Industry Sector	Count	Percent
Retail Trade	1,187	10.7
Health Care	1,159	10.4
Manufacturing	1,051	9.5
Education	961	8.7
Professional	924	8.3
By Employment Location		
Chicago	1,825	16.5
Villa Park	617	5.6
Elmhurst	512	4.6
Lombard	476	4.3
Oak Brook	380	3.4

EMPLOYMENT IN VILLA PARK, 2015

By Industry Sector	Count	Percent
Retail Trade	1,903	19.6
Administration	1,875	19.3
Accommodation and Food Service	997	10.3
Education	672	6.9
Manufacturing	640	6.6
By Residence Location		
Chicago	1,084	11.1
Villa Park	617	6.3
Lombard	545	5.6
Aurora	497	5.1
Addison	233	2.4

Source: U.S. Census Bureau, Longitudinal-Employer Household Dynamics Program (2015).

Community Data Snapshot: Villa Park

LAND USE

The land use tables include general land use composition, park access, and Walk Score for Villa Park. The general land use and park access table estimates were derived from the CMAP Parcel-Based Land Use Inventory.

GENERAL LAND USE, 2013

	Acres	Percent
Single-Family Residential	1,463.0	48.0
Multi-Family Residential	82.8	2.7
Commercial	289.8	9.5
Industrial	111.5	3.7
Institutional	192.0	6.3
Mixed Use	2.6	0.1
Transportation and Other	683.1	22.4
Agricultural	N/A	N/A
Open Space	191.4	6.3
Vacant	34.0	1.1
TOTAL	3,050.1	100.0

Source: Chicago Metropolitan Agency for Planning Parcel-Based Land Use Inventory 2013.

PARK ACCESS, 2013

	Villa Park	DuPage County	CMAP Region
Accessible Park Acreage per 1,000 Residents*	4.7	8.3	5.6

Source: Chicago Metropolitan Agency for Planning calculations of 2013 Land Use Inventory.
*Neighborhood parks (under 35 acres) are considered accessible by residents living within 0.5 miles; community parks (35 or more acres) are considered accessible by residents living within 1 mile.

WALK SCORE, 2018

Walk Score*	48.00

*Walk Score is a number between 0 and 100 that measures the average walkability of a municipality. For more information visit walkscore.com (2018).

Community Data Snapshot: Villa Park

REVENUE

The revenue tables include Villa Park revenues based on sales and current land use.

GENERAL MERCHANDISE RETAIL SALES, 2017

	Villa Park	DuPage County	CMAP Region
General Merchandise	$ 455,829,192	$ 17,692,751,432	$ 128,012,549,280
Total Retail Sales	$ 585,133,127	$ 20,964,660,017	$ 159,567,303,804
Total Sales per Capita*	$ 26,759	$ 22,498	$ 18,722

Source: Illinois Department of Revenue, 2017.
*Per capita calculations based on population from 2013-2017 ACS 5-year estimates.

EQUALIZED ASSESSED VALUE, 2017

Residential	$ 420,742,738
Commercial	$ 96,780,308
Industrial	$ 29,077,030
Railroad	$ 983,809
Farm	$ 0
Mineral	$ 0
TOTAL	$ 547,583,885

Sources: Illinois Department of Revenue 2017, Chicago Metropolitan Agency for Planning calculations of 2013 Land Use Inventory, 2013-2017 ACS 5-year estimates.

Community Data Snapshot Time Series: Villa Park

CHANGE OVER TIME

The time series tables include comparisons of current 2013-2017 ACS estimates to historic year estimates from the 2000 Census and 2006-2010 ACS.

RACE AND ETHNICITY, 2000-2017

	2000 Percent	2010 Percent	2017 Percent
White non-Hispanic	80.7	73.5	67.3
Hispanic or Latino	12.5	16.2	21.1
Black non-Hispanic	1.7	3.0	5.2
Asian non-Hispanic	3.6	6.2	5.3
All other categories	1.4	1.1	1.0

Source: 2000 Census, 2006-2010 and 2013-2017 American Community Survey five-year estimates.

Universe: Total population.

NATIVITY, 2010-2017

	2010 Percent	2017 Percent
Native	83.9	83.5
Foreign Born	16.1	16.5

Source: 2006-2010 and 2013-2017 American Community Survey five-year estimates.

Universe: Population 5 years and older.

AGE COHORTS, 2000-2017

	2000 Percent	2010 Percent	2017 Percent
19 and under	29.5	25.4	26.1
20 to 34	20.3	19.9	20.0
35 to 49	25.4	23.7	22.3
50 to 64	13.2	19.5	20.5
65 and Older	11.7	11.6	11.1
Median Age*	35.1	37.9	38.1

Source: 2000 Census, 2006-2010 and 2013-2017 American Community Survey five-year estimates.

Universe: Total population.

Community Data Snapshot Time Series: Villa Park

EDUCATIONAL ATTAINMENT, 2000-2017

	2000 Percent	2010 Percent	2017 Percent
Less than High School Graduate	14.0	11.4	7.8
High School Graduate or Equivalency	30.2	28.0	24.5
Some College, No Degree	25.6	21.9	25.3
Associate's Degree	6.4	8.6	6.9
Bachelor's Degree	15.9	21.1	24.5
Graduate or Professional Degree	7.9	9.0	11.0

Source: 2000 Census, 2006-2010 and 2013-2017 American Community Survey five-year estimates. Universe: Population 25 years and older.

LANGUAGE SPOKEN AT HOME AND ABILITY TO SPEAK ENGLISH, 2010-2017

	2010 Percent	2017 Percent
English Only	77.1	75.4
Language other than English	22.9	24.6
Speak English less than "very well"	9.1	9.5

Source: 2006-2010 and 2013-2017 American Community Survey five-year estimates. Universe: Population 5 years and older.

LANGUAGE SPOKEN AT HOME, 2010-2017

	2010 Percent	2017 Percent
English	77.1	75.4
Spanish	12.4	16.2
Slavic Languages	3.2	1.0
Chinese	0.8	0.1
Tagalog	0.8	0.9
Arabic	0.3	0.2
Korean	0.1	0.0
Other Asian Languages	0.6	0.9
Other Indo-European Languages	4.6	5.0
Other / Unspecified Languages	0.2	0.3

Source: 2006-2010 and 2013-2017 American Community Survey five-year estimates. Universe: Population 5 years and older.

Community Data Snapshot Time Series: Villa Park

HOUSEHOLD SIZE, 2010-2017

	2010 Percent	2017 Percent
1 Person Household	24.9	25.5
2 People Household	29.9	31.5
3 People Household	16.5	16.5
4 or More People Household	28.8	26.5

Source: 2006-2010 and 2013-2017 American Community Survey five-year estimates. Universe: Occupied housing units.

HOUSEHOLD TYPE, 2010-2017

	2010 Percent	2017 Percent
Family	70.5	68.5
Single Parent with Child	5.3	5.9
Non-Family	29.5	31.5

Source: 2006-2010 and 2013-2017 American Community Survey five-year estimates. Universe: Occupied housing units.

HOUSEHOLD INCOME, 2010-2017

	2010 (2017 Dollars)	2017 (2017 Dollars)
Median Income	$ 75,116	$ 72,098

Source: 2006-2010 and 2013-2017 American Community Survey five-year estimates. Universe: Occupied housing units.

Community Data Snapshot Time Series: Villa Park

HOUSING AND TENURE, 2010-2017

	2000 Percent	2010 Percent	2017 Percent
Occupied Housing Units	97.8	92.2	95.0
Owner-Occupied*	75.5	68.8	67.1
Renter-Occupied*	22.3	23.3	27.9
Vacant Housing Units	2.2	7.8	5.0

Source: 2000 Census, 2006-2010 and 2013-2017 American Community Survey five-year estimates.

Universe: *Occupied housing units; Housing units.

HOUSING COSTS AS A PERCENTAGE OF HOUSEHOLD INCOME, 2010-2017

	2010 Percent	2017 Percent
Less than $20,000	10.1	9.1
Less than 20 percent	*0.2*	*0.0*
20 to 29 percent	*0.4*	*0.5*
30 percent or more	*9.6*	*8.5*
$20,000 to $49,999	23.5	22.6
Less than 20 percent	*4.0*	*3.1*
20 to 29 percent	*5.3*	*4.3*
30 percent or more	*14.2*	*15.3*
$50,000 to $74,999	21.9	20.6
Less than 20 percent	*6.5*	*6.3*
20 to 29 percent	*5.8*	*5.3*
30 percent or more	*9.5*	*9.1*
$75,000 or More	42.4	47.6
Less than 20 percent	*24.1*	*31.7*
20 to 29 percent	*12.1*	*14.3*
30 percent or more	*6.2*	*1.7*

Source: 2006-2010 and 2013-2017 American Community Survey five-year estimates.

Universe: Occupied housing units.

Community Data Snapshot Time Series: Villa Park

HOUSING TYPE, 2010-2017*

	2010 Percent	2017 Percent
Single Family, Detached	73.8	72.5
Single Family, Attached	2.3	1.7
2 Units	1.6	1.9
3 or 4 Units	2.6	2.5
5 or more Units	19.5	21.0

Source: 2006-2010 and 2013-2017 American Community Survey five-year estimates.
*Excludes mobile, boat, RV, van, etc.

Universe: Housing units.

HOUSING SIZE, 2010-2017

	2010 Percent	2017 Percent
0 to 1 Bedrooms	14.9	11.2
2 Bedrooms	24.5	26.8
3 Bedrooms	41.8	45.8
4 Bedrooms	15.0	13.7
5+ Bedrooms	3.8	2.6
Median Number of Rooms*	5.8	5.9

Source: 2006-2010 and 2013-2017 American Community Survey five-year estimates.
*Includes all rooms.

Universe: Housing units.

HOUSING AGE, 2010-2017

	2010 Percent	2017 Percent
Built 2000 or Later	2.1	3.8
Built 1970 to 1999	17.8	16.6
Built 1940 to 1969	59.3	59.3
Built Before 1940	20.8	20.3
Median Year Built	1957	1957

Source: 2006-2010 and 2013-2017 American Community Survey five-year estimates.

Universe: Housing units.

Community Data Snapshot Time Series: Villa Park

VEHICLES AVAILABLE, 2010-2017

	2010 Percent	2017 Percent
No Vehicle Available	5.7	4.3
1 Vehicle Available	27.4	32.7
2 Vehicles Available	45.1	45.6
3 or More Vehicles Available	21.9	17.4

Source: 2006-2010 and 2013-2017 American Community Survey five-year estimates.

Universe: Occupied housing units.

MODE OF TRAVEL TO WORK, 2010-2017

	2010 Percent	2017 Percent
Work at Home*	N/A	N/A
Drive Alone	84.6	82.3
Carpool	5.3	9.0
Transit	4.9	5.1
Walk or Bike	3.4	2.7
Other	1.8	1.0
TOTAL COMMUTERS	11,539.0	10,612.0
Mean Commute Time (minutes)	25.3	N/A

Source: 2006-2010 and 2013-2017 American Community Survey five-year estimates.
* Not included in "total commuters."

Universe: Workers 16 years and over.

EMPLOYMENT STATUS, 2010-2017

	2010 Percent	2017 Percent
In Labor Force	74.2	69.7
Employed†*	91.4	95.2
Unemployed*	8.4	4.8
Not In Labor Force	25.8	30.3

Source: 2006-2010 and 2013-2017 American Community Survey five-year estimates.
†Does not include employed population in the Armed Forces.

Universe: *In Labor Force; Population 16 years and older.

Community Data Snapshot Water Supply: Villa Park

WATER SUPPLY

CMAP supports an integrated approach to water resource management, and encourages communities to incorporate water supply and demand considerations into land use, transportation, and infrastructure investment decisions. Assessing demand, price, and loss trends of a community can inform decisions that strengthen regional water supply management, maintain drinking water infrastructure, and manage demand. Click here to learn more about how communities can coordinate and conserve our shared water supply resources.

WATER SOURCE AND DEMAND TRENDS OF VILLA PARK*

Primary Water Source: Lake Michigan**

	2003 MGD***	2013 MGD	Percent
Total Water Withdrawals****	2.00	1.60	-21.00
Residential Sector	1.50	1.20	-20.60
Non-Residential Sector	0.50	0.40	-22.30

Source: Analysis of Illinois Water Inventory Program water withdrawal data (2002-2013).
* Only available for municipalities with community water suppliers providing service to the majority of the community.
** The primary water source of a community is based on the source of the majority of withdrawals from all wells and intakes within the community, including community water suppliers and industrial and commercial businesses. The majority of withdrawals is calculated as an average from yearly data, given year to year fluctuations.
*** Millions of gallons per day.
**** Total includes all community water suppliers and industrial and commercial wells/intakes within a municipality; private residential wells are not included. Residential sector includes withdrawals identified as residential by community water suppliers. Non-residential sector includes withdrawals identified as non-residential by the community water suppliers and withdrawals from industrial and commercial wells/intakes.

DAILY RESIDENTIAL WATER DEMAND PER CAPITA

	Villa Park			CMAP Region		
	2003	2013	Percent Change	2003	2013	Percent Change
Residential* (GPCD)**	68.1	56.2	-19.1	104.2	87.5	-17.4

Source: Analysis of Illinois Water Inventory Program water withdrawal data 2003-2013.
* Residential sector includes withdrawals identified as residential by community water suppliers. The prevalence of private residential wells or community water suppliers that provide water outside of the municipal boundary could lead to artificially lower or higher GPCD values respectively.
** Gallons of water per capita per day (estimated unit use). Population values used in sector totals come from the U.S. Census.

Community Data Snapshot Water Supply: Villa Park

WATER AND WASTEWATER PRICE TRENDS*

Real price per 1,000 gallons, in 2018 dollars	2008	2018	Percent Change	Annual Percent Change
Drinking Water	$ 5.79	$ 9.01	43.5	4.5
Sewer	$ 2.58	$ 3.57	32.1	3.3
Combined (if applicable)**	N/A	N/A	N/A	N/A

Source: Illinois-Indiana Sea Grant Water Rates Data for Northeastern Illinois, IISG19-RCE-RLA-031.
* Only available for communities with water utilities and that responded to data requests. Percent changes and 2008 prices were adjusted for inflation using the U.S. Bureau of Labor Statistic's Consumer Price Index for the Chicago-Naperville-Elgin region.
** Some utilities combine drinking water and sewer prices, rather than separating them out as two distinct rates.

WATER LOSS*

Reporting utility: Villa Park

	2017
Nonrevenue Water (Millions of Gallons per Day)**	0.12
Annual Cost of Nonrevenue Water ($)	$230,610.00
Percent of Nonrevenue Water to Water Supplied***	7.7

Source: Illinois Department of Natural Resources, Lake Michigan Allocation Program.
* Data is only regionally available for Lake Michigan permittees; water losses from other communities and industrial and commercial businesses are not reported to the state.
** Nonrevenue water is the difference between net annual pumpage (water supplied) and billed, authorized consumption. Non-revenue water includes water that is lost from the system due to underregistration of meters, systematic data handling errors, leakage anywhere within the distribution system, unauthorized consumption, or unbilled authorized consumption.
*** The threshold for permit compliance is less than 12 percent of water supplied in Water Year 2015, decreasing to no more than 10 percent by Water Year 2019 and all years thereafter. Permittees that exceed the threshold are required to submit a water system improvement plan.

Community Data Snapshot ON TO 2050 Indicators: Villa Park

ON TO 2050 INDICATORS

ON TO 2050 is the region's long-range comprehensive plan, adopted by CMAP in 2018. The plan includes a set of indicators for quantifying its goals and measuring implementation progress. While many of these indicators can only be measured at a regional level, several can also be tracked at a local level. These have been laid out in the table below, with comparisons to the region's current measure as well as the targets that the plan is aiming to reach by 2050. Visit cmap.illinois.gov/2050/indicators to learn more.

Plan Chapter	Indicator	Villa Park (Current)	CMAP Region (Current)	CMAP Region (Target)	Source
COMMUNITY	Population located in highly walkable areas	13.6%	41.5%	45.2%	CMAP, 2015
	Jobs located in highly walkable areas	6.5%	38.2%	45.2%	CMAP, 2015
PROSPERITY	Population aged 25+ with an associate's degree or higher	42.4%	45.1%	64.9%	2013-2017 ACS 5-Year
	Workforce participation rate among population aged 20-64	80.9%	80.3%	83.4%	2013-2017 ACS 5-Year
ENVIRONMENT	Population with park access of 4+ acres per 1,000 residents	20.3%	41.5%	65.0%	CMAP, 2013
	Population with park access of 10+ acres per 1,000 residents	14.0%	16.0%	40.0%	CMAP, 2013
	Impervious acres per household	0.17	0.18	0.15	USGS National Land Cover Dataset, 2011
	Daily residential water demand per capita (gallons)	56.2	87.5	65.2	Illinois Water Inventory Program, 2013
GOVERNANCE	State revenue disbursement per capita	$426.23	$286.21*	N/A	CMAP, 2018
	Is per capita disbursement at least 80% of regional median?	Yes	Yes for 74% of municipalities	Yes for 100% of municipalities	CMAP, 2018
MOBILITY	Population with at least moderately high transit availability	44.8%	53.2%	65.0%	CMAP, 2017
	Jobs with at least moderately high transit availability	43.7%	55.2%	58.0%	CMAP, 2017
	Percent of trips to work via non-SOV modes	21.2%	29.8%	37.3%	2013-2017 ACS 5-Year

*Median value of region's 284 municpalities.

For More Information

Last updated June 2019

To improve the Community Data Snapshots in the future, CMAP wants to hear from you. Please take a quick survey to describe how you use this data and what you'd like to see in next year's snapshots.

Please direct inquiries to info@cmap.illinois. To access other Community Data Snapshots for municipalities and counties in the Chicago Metropolitan Agency for Planning's seven-county northeastern Illinois region, visit http://www.cmap.illinois.gov/data/community-snapshots.

CMAP

COMMUNITY DATA SNAPSHOT
WARRENVILLE, MUNICIPALITY
JUNE 2019 RELEASE

About The Community Data Snapshot

The Community Data Snapshots are a series of County, Municipal, and Chicago Community Area data profiles that primarily feature data from the 2013-2017 American Community Survey (ACS) 5-Year Estimates. As noted in each profile, the data comes from multiple sources in addition to the ACS, which include U.S. Census Bureau, Illinois Environmental Protection Agency (EPA), Illinois Department of Employment Security (IDES), Illinois Department of Revenue (IDR), and the Chicago Metropolitan Agency for Planning (CMAP).

User Notes

Margin of error

ACS is a sample-based data product. Exercise caution when using data from low-population municipalities, as the margins of error are often large compared to the estimate. For more details please refer to the ACS Sample Size and Data Quality Methodology.

Regional values

Regional values are estimated by aggregating 2013-2017 ACS county level data of the seven counties that make up the CMAP region. These counties are Cook, DuPage, Kane, Kendall, Lake, McHenry, and Will.

Median values

The Census Bureau encourages users to aggregate small levels of geographies into larger areas and recalculate median values for those aggregated areas. Median values are recalculated using grouped frequency distributions for aggregated areas such as the CMAP region and CCAs.

Values for municipalities that extend outside the CMAP region

Values derived from CMAP analyses are restricted to geographies that fall within the CMAP regional boundaries. General Land Use, Equalized Assesed Value, Park Access, Water Supply, and On TO 2050 Indicator table values only represent portions of the the municipality that fall within the CMAP region.

Municipalities located in more than one county

Data is provided for the county containing the largest geographic portion of municipality.

Employment values

The Private Sector Employment table features data from the IDES Where Workers Work report. This report includes private sector employment totals for six counties within the seven-county CMAP region, excluding Kendall County.

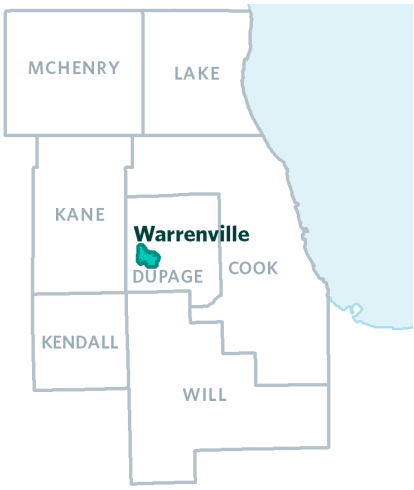

POPULATION AND HOUSEHOLD

The population and household tables include general demographic, social, and economic characteristics summarized for Warrenville.

GENERAL POPULATION CHARACTERISTICS, 2013-2017

	Warrenville	DuPage County	CMAP Region
Total Population	13,373	931,826	8,522,948
Total Households	4,852	340,669	3,095,093
Average Household Size	2.8	2.7	2.8
% Population Change, 2000-10	-1.7	1.4	3.5
% Population Change, 2010-17	1.8	1.6	1.1
% Population Change, 2000-17	0.1	3.1	4.6

Source: 2000 and 2010 Census, 2013-2017 American Community Survey five-year estimates.

RACE AND ETHNICITY, 2013-2017

	Warrenville		DuPage County		CMAP Region	
	Count	Percent	Count	Percent	Count	Percent
White non-Hispanic	8,651	64.7	632,342	67.9	4,400,011	51.6
Hispanic or Latino	2,746	20.5	131,290	14.1	1,935,376	22.7
Black non-Hispanic	700	5.2	42,462	4.6	1,431,406	16.8
Asian non-Hispanic	879	6.6	105,232	11.3	586,990	6.9
All other categories	397	3.0	20,500	2.2	169,165	2.0

Source: 2013-2017 American Community Survey five-year estimates. Universe: Total population.

AGE COHORTS, 2013-2017

	Warrenville		DuPage County		CMAP Region	
	Count	Percent	Count	Percent	Count	Percent
19 and under	3,554	26.6	240,461	25.8	2,217,385	26.0
20 to 34	2,627	19.6	176,834	19.0	1,813,921	21.3
35 to 49	3,020	22.6	185,730	19.9	1,725,677	20.2
50 to 64	2,621	19.6	198,498	21.3	1,641,327	19.3
65 to 74	933	7.0	76,567	8.2	647,212	7.6
75 to 84	511	3.8	36,383	3.9	329,087	3.9
85 and Older	107	0.8	17,353	1.9	148,339	1.7
Median Age*	37.3		39.1		37.0	

Source: 2013-2017 American Community Survey five-year estimates. Universe: Total population.

Community Data Snapshot: Warrenville

EDUCATIONAL ATTAINMENT, 2013-2017

	Warrenville		DuPage County		CMAP Region	
	Count	Percent	Count	Percent	Count	Percent
Less than High School Graduate	887	10.0	48,155	7.6	705,215	12.3
High School Graduate or Equivalency	1,402	15.9	117,126	18.5	1,324,196	23.1
Some College, No Degree	1,734	19.6	118,437	18.7	1,119,856	19.5
Associate's Degree	774	8.8	45,287	7.2	395,340	6.9
Bachelor's Degree	2,709	30.7	183,959	29.1	1,328,622	23.2
Graduate or Professional Degree	1,330	15.1	119,948	19.0	862,603	15.0

Source: 2013-2017 American Community Survey five-year estimates. Universe: Population 25 years and older.

NATIVITY, 2013-2017

	Warrenville		DuPage County	CMAP Region
	Count	Percent	Percent	Percent
Native	10,754	84.8	80.0	79.7
Foreign Born	1,925	15.2	20.0	20.3

Source: 2013-2017 American Community Survey five-year estimates. Universe: Population 5 years and older.

LANGUAGE SPOKEN AT HOME AND ABILITY TO SPEAK ENGLISH, 2013-2017

	Warrenville		DuPage County		CMAP Region	
	Count	Percent	Count	Percent	Count	Percent
English Only	9,574	75.5	643,980	73.5	5,505,064	68.9
Language other than English	3,105	24.5	232,554	26.5	2,485,504	31.1
Speak English less than "very well"	1,037	8.2	80,752	9.2	981,994	12.3

Source: 2013-2017 American Community Survey five-year estimates. Universe: Population 5 years and older.

LANGUAGE SPOKEN AT HOME, 2013-2017

	Warrenville		DuPage County		CMAP Region	
	Count	Percent	Count	Percent	Count	Percent
English	9,574	75.5	643,980	73.5	5,505,064	68.9
Spanish	2,178	17.2	91,968	10.5	1,463,328	18.3
Slavic Languages	61	0.5	26,971	3.1	277,040	3.5
Chinese	58	0.5	11,487	1.3	88,225	1.1
Tagalog	70	0.6	10,303	1.2	75,330	0.9
Arabic	0	0.0	4,581	0.5	60,403	0.8
Korean	10	0.1	2,774	0.3	37,451	0.5
Other Asian Languages	451	3.6	18,463	2.1	101,327	1.3
Other Indo-European Languages	271	2.1	63,357	7.2	327,819	4.1
Other / Unspecified Languages	6	0.0	2,650	0.3	54,581	0.7

Source: 2013-2017 American Community Survey five-year estimates. Universe: Population 5 years and older.

Community Data Snapshot: Warrenville

HOUSEHOLD SIZE, 2013-2017

	Warrenville		DuPage County		CMAP Region	
	Count	Percent	Count	Percent	Count	Percent
1 Person Household	1,334	27.5	85,322	25.0	890,038	28.8
2 People Household	1,337	27.6	109,696	32.2	939,153	30.3
3 People Household	872	18.0	56,568	16.6	486,277	15.7
4 or More People Household	1,309	27.0	89,083	26.1	779,625	25.2

Source: 2013-2017 American Community Survey five-year estimates. Universe: Occupied housing units.

HOUSEHOLD TYPE, 2013-2017

	Warrenville		DuPage County	CMAP Region
	Count	Percent	Percent	Percent
Family	3,190	65.7	70.1	65.2
Single Parent with Child	364	7.5	6.0	8.5
Non-Family	1,662	34.3	29.9	34.8

Source: 2013-2017 American Community Survey five-year estimates. Universe: Occupied housing units.

HOUSEHOLD INCOME, 2013-2017

	Warrenville		DuPage County		CMAP Region	
	Count	Percent	Count	Percent	Count	Percent
Less than $25,000	418	8.6	39,746	11.7	578,549	18.7
$25,000 to $49,999	787	16.2	57,573	16.9	601,924	19.4
$50,000 to $74,999	1,021	21.0	54,164	15.9	511,185	16.5
$75,000 to $99,999	792	16.3	46,788	13.7	392,259	12.7
$100,000 to $149,999	1,183	24.4	65,984	19.4	499,882	16.2
$150,000 and Over	651	13.4	76,414	22.4	511,294	16.5
Median Income	$84,194		$84,442		$67,619	

Source: 2013-2017 American Community Survey five-year estimates. Universe: Occupied housing units.

Community Data Snapshot: Warrenville

HOUSING AND TENURE, 2013-2017

	Warrenville		DuPage County		CMAP Region	
	Count	Percent	Count	Percent	Count	Percent
Occupied Housing Units	4,852	95.3	340,669	95.0	3,095,093	91.3
Owner-Occupied*	3,897	76.6	249,800	69.7	1,975,418	58.2
Renter-Occupied*	955	18.8	90,869	25.4	1,119,675	33.0
Vacant Housing Units	238	4.7	17,752	5.0	296,208	8.7

Source: 2013-2017 American Community Survey five-year estimates.

Universe: *Occupied housing units; Housing units.

HOUSING COSTS AS A PERCENTAGE OF HOUSEHOLD INCOME, 2013-2017*

	Warrenville		DuPage County	CMAP Region
	Count	Percent	Percent	Percent
Less than $20,000	253	5.3	7.5	12.8
Less than 20 percent	*5*	*0.1*	*0.1*	*0.3*
20 to 29 percent	*7*	*0.1*	*0.4*	*0.9*
30 percent or more	*241*	*5.1*	*7.1*	*11.5*
$20,000 to $49,999	877	18.4	19.9	24.0
Less than 20 percent	*109*	*2.3*	*1.7*	*2.8*
20 to 29 percent	*117*	*2.5*	*4.0*	*5.4*
30 percent or more	*651*	*13.7*	*14.2*	*15.8*
$50,000 to $74,999	1,021	21.4	16.1	16.8
Less than 20 percent	*272*	*5.7*	*4.7*	*5.6*
20 to 29 percent	*374*	*7.8*	*5.7*	*5.8*
30 percent or more	*375*	*7.9*	*5.7*	*5.5*
$75,000 or More	2,617	54.9	56.5	46.4
Less than 20 percent	*1,853*	*38.9*	*37.0*	*30.6*
20 to 29 percent	*611*	*12.8*	*14.5*	*11.9*
30 percent or more	*153*	*3.2*	*5.0*	*3.9*

Source: 2013-2017 American Community Survey five-year estimates.
*Excludes households with zero or negative income and no cash rent.

Universe: Occupied housing units.

HOUSING & TRANSPORTATION (H+T) COSTS, PERCENT OF INCOME PER HOUSEHOLD, 2019*

	Median-Income Household**	Moderate-Income Household***
Housing Costs	30	38
Transportation Costs	22	23
H + T Costs	51	60

Source: Location Affordability Index, U.S. Dept. of Transportation, and U.S. Dept. of Housing and Urban Development.
*The purpose of the H+T Index is to isolate the effect of location on housing and transportation costs, grouped by common demographic characteristics that form four distinct household types. The values above represent the percent of household income that an average household within each of these types in the region would spend on housing and transportation if they lived in this county. The standard threshold of affordability is equal to 30 percent for housing costs and 45 percent for housing and transportation costs combined. For more information, visit hudexchange.
**Median-Income Household assumes a household income equal to the area median, with regional average household size, and the regional average commuters per household.
***Moderate-Income Household assumes a household income of 80% of the area median with regional average household size, and the regional average commuters per household.

Community Data Snapshot: Warrenville

HOUSING CHARACTERISTICS

The housing characteristics tables include housing unit estimates by housing type, size, and age summarized for Warrenville.

HOUSING TYPE, 2013-2017*

	Warrenville		DuPage County		CMAP Region	
	Count	Percent	Count	Percent	Count	Percent
Single Family, Detached	2,609	51.3	214,673	59.9	1,704,708	50.3
Single Family, Attached	1,468	28.8	43,308	12.1	251,659	7.4
2 Units	52	1.0	2,676	0.7	236,677	7.0
3 or 4 Units	340	6.7	10,871	3.0	271,850	8.0
5 or more Units	621	12.2	86,057	24.0	899,796	26.5

Source: 2013-2017 American Community Survey five-year estimates. Universe: Housing units.
*Excludes mobile, boat, RV, van, etc.

HOUSING SIZE, 2013-2017

	Warrenville		DuPage County		CMAP Region	
	Count	Percent	Count	Percent	Count	Percent
0 to 1 Bedrooms	212	4.2	43,120	12.0	545,190	16.1
2 Bedrooms	1,690	33.2	87,532	24.4	969,876	28.6
3 Bedrooms	2,014	39.6	120,656	33.7	1,131,968	33.4
4 Bedrooms	1,019	20.0	86,490	24.1	586,905	17.3
5+ Bedrooms	155	3.0	20,623	5.8	157,362	4.6
Median Number of Rooms*	5.9		6.2		6.0	

Source: 2013-2017 American Community Survey five-year estimates. Universe: Housing units.
*Includes all rooms.

HOUSING AGE, 2013-2017

	Warrenville		DuPage County		CMAP Region	
	Count	Percent	Count	Percent	Count	Percent
Built 2000 or Later	280	5.5	36,013	10.0	434,527	12.8
Built 1970 to 1999	3,751	73.7	206,650	57.7	1,150,207	33.9
Built 1940 to 1969	825	16.2	95,186	26.6	1,056,069	31.1
Built Before 1940	234	4.6	20,572	5.7	750,498	22.1
Median Year Built	1979		1977		1967	

Source: 2013-2017 American Community Survey five-year estimates. Universe: Housing units.

Community Data Snapshot: Warrenville

TRANSPORTATION

The transportation tables include vehicle availability by household, mode of travel to work, and annual vehicle miles traveled for Warrenville.

VEHICLES AVAILABLE PER HOUSEHOLD, 2013-2017

	Warrenville		DuPage County		CMAP Region	
	Count	Percent	Count	Percent	Count	Percent
No Vehicle Available	45	0.9	13,726	4.0	393,398	12.7
1 Vehicle Available	1,593	32.8	105,231	30.9	1,107,676	35.8
2 Vehicles Available	2,159	44.5	152,975	44.9	1,098,330	35.5
3 or More Vehicles Available	1,055	21.7	68,737	20.2	495,689	16.0

Source: 2013-2017 American Community Survey five-year estimates. Universe: Occupied housing units.

MODE OF TRAVEL TO WORK, 2013-2017

	Warrenville		DuPage County		6-County Region*	
	Count	Percent	Count	Percent	Count	Percent
Work at Home**	643	N/A	28,690	N/A	202,734	N/A
Drive Alone	5,798	87.1	369,778	82.3	2,840,547	72.6
Carpool	453	6.8	33,805	7.5	321,276	8.2
Transit	228	3.4	32,671	7.3	540,300	13.8
Walk or Bike	126	1.9	9,324	2.1	163,733	4.2
Other	51	0.8	3,481	0.8	48,918	1.2
TOTAL COMMUTERS	6,656	100.0	449,059	100.0	3,914,774	100.0
Mean Commute Time (minutes)	N/A		29.3		31.5	

Source: 2013-2017 American Community Survey five-year estimates. Universe: Workers 16 years and older.
* Commuter estimates not available for Kendall County.
** Not included in "total commuters."

ANNUAL VEHICLE MILES TRAVELED PER HOUSEHOLD, 2013-2017

	Warrenville	DuPage County	CMAP Region
Average Vehicle Miles Traveled	21,419	20,878	17,165

Source: Chicago Metropolitan Agency for Planning analysis of U.S. Census Bureau, HERE, and Illinois Environmental Protection Agency (2017) data.

Community Data Snapshot: Warrenville

EMPLOYMENT

The employment tables include general workforce characteristics for Warrenville.

EMPLOYMENT STATUS, 2013-2017

	Warrenville		DuPage County		CMAP Region	
	Count	Percent	Count	Percent	Count	Percent
In Labor Force	8,070	76.1	513,814	69.3	4,541,928	67.2
Employed†*	7,529	93.3	486,850	94.8	4,187,289	92.2
Unemployed*	541	6.7	26,614	5.2	342,324	7.5
Not In Labor Force	2,539	23.9	227,560	30.7	2,213,083	32.8

Source: 2013-2017 American Community Survey five-year estimates.
†Does not include employed population in the Armed Forces.

Universe: *In Labor Force; Population 16 years and older.

PRIVATE SECTOR EMPLOYMENT, 2017*

	Warrenville		DuPage County		6-County Region**	
	Count	Percent	Count	Percent	Count	Percent
Private Employment	N/A	N/A	565,134	N/A	3,555,979	N/A
Job Change (2001-11)	N/A	N/A	-32,395	-6.1	-296,468	-8.5
Job Change (2011-17)	N/A	N/A	65,006	13.0	363,553	11.4
Job Change (2001-17)	N/A	N/A	32,611	6.1	67,085	1.9
Private Sector Jobs per Household	N/A		1.66		1.15	

Source: Illinois Department of Employment Security (IDES).
*Figures exclude employees not covered by unemployment insurance.
**Kendall County is not included in IDES data.

EMPLOYMENT OF WARRENVILLE RESIDENTS, 2015

By Industry Sector	Count	Percent
Professional	747	10.7
Manufacturing	711	10.2
Health Care	703	10.1
Retail Trade	661	9.5
Education	596	8.6
By Employment Location		
Chicago	830	11.9
Naperville	620	8.9
Wheaton	457	6.6
Aurora	310	4.5
West Chicago	286	4.1

EMPLOYMENT IN WARRENVILLE, 2015

By Industry Sector	Count	Percent
Professional	1,619	21.0
Wholesale Trade	1,136	14.8
Health Care	773	10.0
Accommodation and Food Service	624	8.1
Transportation	558	7.3
By Residence Location		
Aurora	748	9.7
Naperville	636	8.3
Chicago	579	7.5
Warrenville	269	3.5
Wheaton	190	2.5

Source: U.S. Census Bureau, Longitudinal-Employer Household Dynamics Program (2015).

Community Data Snapshot: Warrenville

LAND USE

The land use tables include general land use composition, park access, and Walk Score for Warrenville. The general land use and park access table estimates were derived from the CMAP Parcel-Based Land Use Inventory.

GENERAL LAND USE, 2013

	Acres	Percent
Single-Family Residential	1,431.0	40.1
Multi-Family Residential	69.0	1.9
Commercial	460.4	12.9
Industrial	45.8	1.3
Institutional	157.5	4.4
Mixed Use	N/A	N/A
Transportation and Other	681.2	19.1
Agricultural	87.2	2.4
Open Space	442.9	12.4
Vacant	194.9	5.5
TOTAL	3,569.8	100.0

Source: Chicago Metropolitan Agency for Planning Parcel-Based Land Use Inventory 2013.

PARK ACCESS, 2013

	Warrenville	DuPage County	CMAP Region
Accessible Park Acreage per 1,000 Residents*	8.0	8.3	5.6

Source: Chicago Metropolitan Agency for Planning calculations of 2013 Land Use Inventory.
*Neighborhood parks (under 35 acres) are considered accessible by residents living within 0.5 miles; community parks (35 or more acres) are considered accessible by residents living within 1 mile.

WALK SCORE, 2018

Walk Score*	N/A

*Walk Score is a number between 0 and 100 that measures the average walkability of a municipality. For more information visit walkscore.com (2018).

Community Data Snapshot: Warrenville

REVENUE

The revenue tables include Warrenville revenues based on sales and current land use.

GENERAL MERCHANDISE RETAIL SALES, 2017

	Warrenville	DuPage County	CMAP Region
General Merchandise	$ 151,452,792	$ 17,692,751,432	$ 128,012,549,280
Total Retail Sales	$ 212,641,040	$ 20,964,660,017	$ 159,567,303,804
Total Sales per Capita*	$ 15,901	$ 22,498	$ 18,722

Source: Illinois Department of Revenue, 2017.
*Per capita calculations based on population from 2013-2017 ACS 5-year estimates.

EQUALIZED ASSESSED VALUE, 2017

Residential	$ 271,442,481
Commercial	$ 148,567,811
Industrial	$ 13,437,920
Railroad	$ 0
Farm	$ 26,450
Mineral	$ 0
TOTAL	$ 433,474,662

Sources: Illinois Department of Revenue 2017, Chicago Metropolitan Agency for Planning calculations of 2013 Land Use Inventory, 2013-2017 ACS 5-year estimates.

Community Data Snapshot Time Series: Warrenville

CHANGE OVER TIME

The time series tables include comparisons of current 2013-2017 ACS estimates to historic year estimates from the 2000 Census and 2006-2010 ACS.

RACE AND ETHNICITY, 2000-2017

	2000 Percent	2010 Percent	2017 Percent
White non-Hispanic	83.1	72.6	64.7
Hispanic or Latino	10.1	13.5	20.5
Black non-Hispanic	2.3	7.2	5.2
Asian non-Hispanic	3.4	4.3	6.6
All other categories	1.1	2.2	3.0

Source: 2000 Census, 2006-2010 and 2013-2017 American Community Survey five-year estimates.

Universe: Total population.

NATIVITY, 2010-2017

	2010 Percent	2017 Percent
Native	87.5	84.8
Foreign Born	12.5	15.2

Source: 2006-2010 and 2013-2017 American Community Survey five-year estimates.

Universe: Population 5 years and older.

AGE COHORTS, 2000-2017

	2000 Percent	2010 Percent	2017 Percent
19 and under	31.2	27.7	26.6
20 to 34	21.4	20.2	19.6
35 to 49	28.5	25.1	22.6
50 to 64	12.9	19.3	19.6
65 and Older	6.0	7.7	11.6
Median Age*	33.5	36.5	37.3

Source: 2000 Census, 2006-2010 and 2013-2017 American Community Survey five-year estimates.

Universe: Total population.

Community Data Snapshot Time Series: Warrenville

EDUCATIONAL ATTAINMENT, 2000-2017

	2000 Percent	2010 Percent	2017 Percent
Less than High School Graduate	7.2	7.8	10.0
High School Graduate or Equivalency	21.3	17.7	15.9
Some College, No Degree	25.5	28.0	19.6
Associate's Degree	6.3	9.6	8.8
Bachelor's Degree	28.4	24.6	30.7
Graduate or Professional Degree	11.4	12.4	15.1

Source: 2000 Census, 2006-2010 and 2013-2017 American Community Survey five-year estimates. Universe: Population 25 years and older.

LANGUAGE SPOKEN AT HOME AND ABILITY TO SPEAK ENGLISH, 2010-2017

	2010 Percent	2017 Percent
English Only	80.8	75.5
Language other than English	19.2	24.5
Speak English less than "very well"	6.3	8.2

Source: 2006-2010 and 2013-2017 American Community Survey five-year estimates. Universe: Population 5 years and older.

LANGUAGE SPOKEN AT HOME, 2010-2017

	2010 Percent	2017 Percent
English	80.8	75.5
Spanish	12.2	17.2
Slavic Languages	0.4	0.5
Chinese	0.9	0.5
Tagalog	0.5	0.6
Arabic	0.5	0.0
Korean	1.0	0.1
Other Asian Languages	0.5	3.6
Other Indo-European Languages	3.3	2.1
Other / Unspecified Languages	0.0	0.0

Source: 2006-2010 and 2013-2017 American Community Survey five-year estimates. Universe: Population 5 years and older.

Community Data Snapshot Time Series: Warrenville

HOUSEHOLD SIZE, 2010-2017

	2010 Percent	2017 Percent
1 Person Household	26.5	27.5
2 People Household	29.3	27.6
3 People Household	14.9	18.0
4 or More People Household	29.4	27.0

Source: 2006-2010 and 2013-2017 American Community Survey five-year estimates. Universe: Occupied housing units.

HOUSEHOLD TYPE, 2010-2017

	2010 Percent	2017 Percent
Family	66.9	65.7
Single Parent with Child	11.4	7.5
Non-Family	33.1	34.3

Source: 2006-2010 and 2013-2017 American Community Survey five-year estimates. Universe: Occupied housing units.

HOUSEHOLD INCOME, 2010-2017

	2010 (2017 Dollars)	2017 (2017 Dollars)
Median Income	$ 85,948	$ 84,194

Source: 2006-2010 and 2013-2017 American Community Survey five-year estimates. Universe: Occupied housing units.

Community Data Snapshot Time Series: Warrenville

HOUSING AND TENURE, 2010-2017

	2000 Percent	2010 Percent	2017 Percent
Occupied Housing Units	97.3	94.9	95.3
Owner-Occupied*	80.3	76.3	76.6
Renter-Occupied*	17.0	18.6	18.8
Vacant Housing Units	2.7	5.1	4.7

Source: 2000 Census, 2006-2010 and 2013-2017 American Community Survey five-year estimates.

Universe: *Occupied housing units; Housing units.

HOUSING COSTS AS A PERCENTAGE OF HOUSEHOLD INCOME, 2010-2017

	2010 Percent	2017 Percent
Less than $20,000	6.1	5.3
Less than 20 percent	*0.0*	*0.1*
20 to 29 percent	*0.3*	*0.1*
30 percent or more	*5.8*	*5.1*
$20,000 to $49,999	20.0	18.4
Less than 20 percent	*2.4*	*2.3*
20 to 29 percent	*3.2*	*2.5*
30 percent or more	*14.4*	*13.7*
$50,000 to $74,999	20.9	21.4
Less than 20 percent	*5.2*	*5.7*
20 to 29 percent	*7.1*	*7.8*
30 percent or more	*8.5*	*7.9*
$75,000 or More	50.7	54.9
Less than 20 percent	*28.5*	*38.9*
20 to 29 percent	*17.2*	*12.8*
30 percent or more	*5.0*	*3.2*

Source: 2006-2010 and 2013-2017 American Community Survey five-year estimates.

Universe: Occupied housing units.

Community Data Snapshot Time Series: Warrenville

HOUSING TYPE, 2010-2017*

	2010 Percent	2017 Percent
Single Family, Detached	53.7	51.3
Single Family, Attached	28.2	28.8
2 Units	0.2	1.0
3 or 4 Units	5.3	6.7
5 or more Units	12.6	12.2

Source: 2006-2010 and 2013-2017 American Community Survey five-year estimates.
*Excludes mobile, boat, RV, van, etc.

Universe: Housing units.

HOUSING SIZE, 2010-2017

	2010 Percent	2017 Percent
0 to 1 Bedrooms	5.0	4.2
2 Bedrooms	31.4	33.2
3 Bedrooms	41.5	39.6
4 Bedrooms	19.3	20.0
5+ Bedrooms	2.8	3.0
Median Number of Rooms*	6.0	5.9

Source: 2006-2010 and 2013-2017 American Community Survey five-year estimates.
*Includes all rooms.

Universe: Housing units.

HOUSING AGE, 2010-2017

	2010 Percent	2017 Percent
Built 2000 or Later	2.9	5.5
Built 1970 to 1999	74.0	73.7
Built 1940 to 1969	19.3	16.2
Built Before 1940	3.8	4.6
Median Year Built	1978	1979

Source: 2006-2010 and 2013-2017 American Community Survey five-year estimates.

Universe: Housing units.

Community Data Snapshot Time Series: Warrenville

VEHICLES AVAILABLE, 2010-2017

	2010 Percent	2017 Percent
No Vehicle Available	2.4	0.9
1 Vehicle Available	35.1	32.8
2 Vehicles Available	37.2	44.5
3 or More Vehicles Available	25.3	21.7

Source: 2006-2010 and 2013-2017 American Community Survey five-year estimates.

Universe: Occupied housing units.

MODE OF TRAVEL TO WORK, 2010-2017

	2010 Percent	2017 Percent
Work at Home*	N/A	N/A
Drive Alone	85.1	87.1
Carpool	8.4	6.8
Transit	3.2	3.4
Walk or Bike	1.9	1.9
Other	1.5	0.8
TOTAL COMMUTERS	6,720.0	6,656.0
Mean Commute Time (minutes)	26.0	N/A

Source: 2006-2010 and 2013-2017 American Community Survey five-year estimates.
* Not included in "total commuters."

Universe: Workers 16 years and over.

EMPLOYMENT STATUS, 2010-2017

	2010 Percent	2017 Percent
In Labor Force	75.0	76.1
Employed†*	91.3	93.3
Unemployed*	8.5	6.7
Not In Labor Force	25.0	23.9

Source: 2006-2010 and 2013-2017 American Community Survey five-year estimates.
†Does not include employed population in the Armed Forces.

Universe: *In Labor Force; Population 16 years and older.

Community Data Snapshot Water Supply: Warrenville

WATER SUPPLY

CMAP supports an integrated approach to water resource management, and encourages communities to incorporate water supply and demand considerations into land use, transportation, and infrastructure investment decisions. Assessing demand, price, and loss trends of a community can inform decisions that strengthen regional water supply management, maintain drinking water infrastructure, and manage demand. Click here to learn more about how communities can coordinate and conserve our shared water supply resources.

WATER SOURCE AND DEMAND TRENDS OF WARRENVILLE*

Primary Water Source: Shallow Groundwater**

	2003 MGD***	2013 MGD	Percent
Total Water Withdrawals****	1.40	1.20	-11.10
Residential Sector	0.80	0.90	10.90
Non-Residential Sector	0.60	0.30	-53.90

Source: Analysis of Illinois Water Inventory Program water withdrawal data (2002-2013).
* Only available for municipalities with community water suppliers providing service to the majority of the community.
** The primary water source of a community is based on the source of the majority of withdrawals from all wells and intakes within the community, including community water suppliers and industrial and commercial businesses. The majority of withdrawals is calculated as an average from yearly data, given year to year fluctuations.
*** Millions of gallons per day.
**** Total includes all community water suppliers and industrial and commercial wells/intakes within a municipality; private residential wells are not included. Residential sector includes withdrawals identified as residential by community water suppliers. Non-residential sector includes withdrawals identified as non-residential by the community water suppliers and withdrawals from industrial and commercial wells/intakes.

DAILY RESIDENTIAL WATER DEMAND PER CAPITA

	Warrenville			CMAP Region		
	2003	2013	Percent Change	2003	2013	Percent Change
Residential* (GPCD)**	61.1	68.7	11.6	104.2	87.5	-17.4

Source: Analysis of Illinois Water Inventory Program water withdrawal data 2003-2013.
* Residential sector includes withdrawals identified as residential by community water suppliers. The prevalence of private residential wells or community water suppliers that provide water outside of the municipal boundary could lead to artificially lower or higher GPCD values respectively.
** Gallons of water per capita per day (estimated unit use). Population values used in sector totals come from the U.S. Census.

Community Data Snapshot Water Supply: Warrenville

WATER AND WASTEWATER PRICE TRENDS*

Real price per 1,000 gallons, in 2018 dollars	2008	2018	Percent Change	Annual Percent Change
Drinking Water	$ 1.38	$ 1.54	11.3	1.1
Sewer	$ 2.17	$ 3.12	35.9	3.7
Combined (if applicable)**	N/A	N/A	N/A	N/A

Source: Illinois-Indiana Sea Grant Water Rates Data for Northeastern Illinois, IISG19-RCE-RLA-031.
* Only available for communities with water utilities and that responded to data requests. Percent changes and 2008 prices were adjusted for inflation using the U.S. Bureau of Labor Statistic's Consumer Price Index for the Chicago-Naperville-Elgin region.
** Some utilities combine drinking water and sewer prices, rather than separating them out as two distinct rates.

WATER LOSS*

Reporting utility: Warrenville

	2017
Nonrevenue Water (Millions of Gallons per Day)**	N/A
Annual Cost of Nonrevenue Water ($)	N/A
Percent of Nonrevenue Water to Water Supplied***	N/A

Source: Illinois Department of Natural Resources, Lake Michigan Allocation Program.
* Data is only regionally available for Lake Michigan permittees; water losses from other communities and industrial and commercial businesses are not reported to the state.
** Nonrevenue water is the difference between net annual pumpage (water supplied) and billed, authorized consumption. Non-revenue water includes water that is lost from the system due to underregistration of meters, systematic data handling errors, leakage anywhere within the distribution system, unauthorized consumption, or unbilled authorized consumption.
*** The threshold for permit compliance is less than 12 percent of water supplied in Water Year 2015, decreasing to no more than 10 percent by Water Year 2019 and all years thereafter. Permittees that exceed the threshold are required to submit a water system improvement plan.

Community Data Snapshot ON TO 2050 Indicators: Warrenville

ON TO 2050 INDICATORS

ON TO 2050 is the region's long-range comprehensive plan, adopted by CMAP in 2018. The plan includes a set of indicators for quantifying its goals and measuring implementation progress. While many of these indicators can only be measured at a regional level, several can also be tracked at a local level. These have been laid out in the table below, with comparisons to the region's current measure as well as the targets that the plan is aiming to reach by 2050. Visit cmap.illinois.gov/2050/indicators to learn more.

		Warrenville	CMAP Region		
Plan Chapter	Indicator	(Current)	(Current)	(Target)	Source
COMMUNITY	**Population located in highly walkable areas**	0.0%	41.5%	45.2%	CMAP, 2015
	Jobs located in highly walkable areas	0.0%	38.2%	45.2%	CMAP, 2015
PROSPERITY	**Population aged 25+ with an associate's degree or higher**	54.5%	45.1%	64.9%	2013-2017 ACS 5-Year
	Workforce participation rate among population aged 20-64	87.9%	80.3%	83.4%	2013-2017 ACS 5-Year
ENVIRONMENT	**Population with park access of 4+ acres per 1,000 residents**	38.0%	41.5%	65.0%	CMAP, 2013
	Population with park access of 10+ acres per 1,000 residents	24.0%	16.0%	40.0%	CMAP, 2013
	Impervious acres per household	0.25	0.18	0.15	USGS National Land Cover Dataset, 2011
	Daily residential water demand per capita (gallons)	68.7	87.5	65.2	Illinois Water Inventory Program, 2013
GOVERNANCE	**State revenue disbursement per capita**	$310.91	$286.21*	N/A	CMAP, 2018
	Is per capita disbursement at least 80% of regional median?	Yes	Yes for 74% of municipalities	Yes for 100% of municipalities	CMAP, 2018
MOBILITY	**Population with at least moderately high transit availability**	0.0%	53.2%	65.0%	CMAP, 2017
	Jobs with at least moderately high transit availability	0.0%	55.2%	58.0%	CMAP, 2017
	Percent of trips to work via non-SOV modes	19.9%	29.8%	37.3%	2013-2017 ACS 5-Year

*Median value of region's 284 municpalities.

For More Information

Last updated June 2019

To improve the Community Data Snapshots in the future, CMAP wants to hear from you. Please take a quick survey to describe how you use this data and what you'd like to see in next year's snapshots.

Please direct inquiries to info@cmap.illinois. To access other Community Data Snapshots for municipalities and counties in the Chicago Metropolitan Agency for Planning's seven-county northeastern Illinois region, visit http://www.cmap.illinois.gov/data/community-snapshots.

CMAP

COMMUNITY DATA SNAPSHOT
WAYNE, MUNICIPALITY
JUNE 2019 RELEASE

About The Community Data Snapshot

The Community Data Snapshots are a series of County, Municipal, and Chicago Community Area data profiles that primarily feature data from the 2013-2017 American Community Survey (ACS) 5-Year Estimates. As noted in each profile, the data comes from multiple sources in addition to the ACS, which include U.S. Census Bureau, Illinois Environmental Protection Agency (EPA), Illinois Department of Employment Security (IDES), Illinois Department of Revenue (IDR), and the Chicago Metropolitan Agency for Planning (CMAP).

User Notes

Margin of error

ACS is a sample-based data product. Exercise caution when using data from low-population municipalities, as the margins of error are often large compared to the estimate. For more details please refer to the ACS Sample Size and Data Quality Methodology.

Regional values

Regional values are estimated by aggregating 2013-2017 ACS county level data of the seven counties that make up the CMAP region. These counties are Cook, DuPage, Kane, Kendall, Lake, McHenry, and Will.

Median values

The Census Bureau encourages users to aggregate small levels of geographies into larger areas and recalculate median values for those aggregated areas. Median values are recalculated using grouped frequency distributions for aggregated areas such as the CMAP region and CCAs.

Values for municipalities that extend outside the CMAP region

Values derived from CMAP analyses are restricted to geographies that fall within the CMAP regional boundaries. General Land Use, Equalized Assesed Value, Park Access, Water Supply, and On TO 2050 Indicator table values only represent portions of the the municipality that fall within the CMAP region.

Municipalities located in more than one county

Data is provided for the county containing the largest geographic portion of municipality.

Employment values

The Private Sector Employment table features data from the IDES Where Workers Work report. This report includes private sector employment totals for six counties within the seven-county CMAP region, excluding Kendall County.

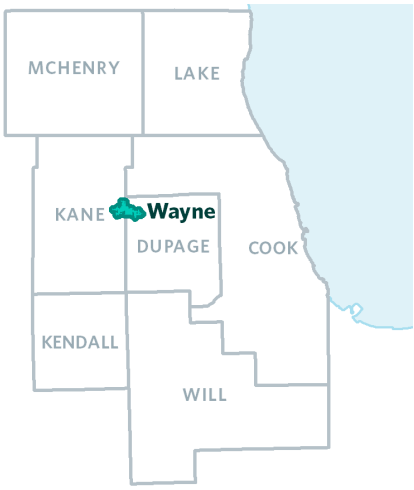

POPULATION AND HOUSEHOLD

The population and household tables include general demographic, social, and economic characteristics summarized for Wayne.

GENERAL POPULATION CHARACTERISTICS, 2013-2017

	Wayne	DuPage County	CMAP Region
Total Population	2,424	931,826	8,522,948
Total Households	902	340,669	3,095,093
Average Household Size	2.7	2.7	2.8
% Population Change, 2000-10	13.8	1.4	3.5
% Population Change, 2010-17	-0.3	1.6	1.1
% Population Change, 2000-17	13.4	3.1	4.6

Source: 2000 and 2010 Census, 2013-2017 American Community Survey five-year estimates.

RACE AND ETHNICITY, 2013-2017

	Wayne		DuPage County		CMAP Region	
	Count	Percent	Count	Percent	Count	Percent
White non-Hispanic	2,233	92.1	632,342	67.9	4,400,011	51.6
Hispanic or Latino	52	2.1	131,290	14.1	1,935,376	22.7
Black non-Hispanic	0	0.0	42,462	4.6	1,431,406	16.8
Asian non-Hispanic	139	5.7	105,232	11.3	586,990	6.9
All other categories	0	0.0	20,500	2.2	169,165	2.0

Source: 2013-2017 American Community Survey five-year estimates. Universe: Total population.

AGE COHORTS, 2013-2017

	Wayne		DuPage County		CMAP Region	
	Count	Percent	Count	Percent	Count	Percent
19 and under	408	16.8	240,461	25.8	2,217,385	26.0
20 to 34	420	17.3	176,834	19.0	1,813,921	21.3
35 to 49	417	17.2	185,730	19.9	1,725,677	20.2
50 to 64	757	31.2	198,498	21.3	1,641,327	19.3
65 to 74	293	12.1	76,567	8.2	647,212	7.6
75 to 84	95	3.9	36,383	3.9	329,087	3.9
85 and Older	34	1.4	17,353	1.9	148,339	1.7
Median Age*	49.0		39.1		37.0	

Source: 2013-2017 American Community Survey five-year estimates. Universe: Total population.

Community Data Snapshot: Wayne

EDUCATIONAL ATTAINMENT, 2013-2017

	Wayne		DuPage County		CMAP Region	
	Count	Percent	Count	Percent	Count	Percent
Less than High School Graduate	97	5.2	48,155	7.6	705,215	12.3
High School Graduate or Equivalency	348	18.8	117,126	18.5	1,324,196	23.1
Some College, No Degree	359	19.4	118,437	18.7	1,119,856	19.5
Associate's Degree	148	8.0	45,287	7.2	395,340	6.9
Bachelor's Degree	526	28.4	183,959	29.1	1,328,622	23.2
Graduate or Professional Degree	375	20.2	119,948	19.0	862,603	15.0

Source: 2013-2017 American Community Survey five-year estimates. Universe: Population 25 years and older.

NATIVITY, 2013-2017

	Wayne		DuPage County	CMAP Region
	Count	Percent	Percent	Percent
Native	1,975	85.0	80.0	79.7
Foreign Born	348	15.0	20.0	20.3

Source: 2013-2017 American Community Survey five-year estimates. Universe: Population 5 years and older.

LANGUAGE SPOKEN AT HOME AND ABILITY TO SPEAK ENGLISH, 2013-2017

	Wayne		DuPage County		CMAP Region	
	Count	Percent	Count	Percent	Count	Percent
English Only	1,945	83.7	643,980	73.5	5,505,064	68.9
Language other than English	378	16.3	232,554	26.5	2,485,504	31.1
Speak English less than "very well"	73	3.1	80,752	9.2	981,994	12.3

Source: 2013-2017 American Community Survey five-year estimates. Universe: Population 5 years and older.

LANGUAGE SPOKEN AT HOME, 2013-2017

	Wayne		DuPage County		CMAP Region	
	Count	Percent	Count	Percent	Count	Percent
English	1,945	83.7	643,980	73.5	5,505,064	68.9
Spanish	59	2.5	91,968	10.5	1,463,328	18.3
Slavic Languages	134	5.8	26,971	3.1	277,040	3.5
Chinese	6	0.3	11,487	1.3	88,225	1.1
Tagalog	3	0.1	10,303	1.2	75,330	0.9
Arabic	0	0.0	4,581	0.5	60,403	0.8
Korean	0	0.0	2,774	0.3	37,451	0.5
Other Asian Languages	0	0.0	18,463	2.1	101,327	1.3
Other Indo-European Languages	176	7.6	63,357	7.2	327,819	4.1
Other / Unspecified Languages	0	0.0	2,650	0.3	54,581	0.7

Source: 2013-2017 American Community Survey five-year estimates. Universe: Population 5 years and older.

Community Data Snapshot: Wayne

HOUSEHOLD SIZE, 2013-2017

	Wayne		DuPage County		CMAP Region	
	Count	Percent	Count	Percent	Count	Percent
1 Person Household	136	15.1	85,322	25.0	890,038	28.8
2 People Household	417	46.2	109,696	32.2	939,153	30.3
3 People Household	132	14.6	56,568	16.6	486,277	15.7
4 or More People Household	217	24.1	89,083	26.1	779,625	25.2

Source: 2013-2017 American Community Survey five-year estimates. Universe: Occupied housing units.

HOUSEHOLD TYPE, 2013-2017

	Wayne		DuPage County	CMAP Region
	Count	Percent	Percent	Percent
Family	733	81.3	70.1	65.2
Single Parent with Child	8	0.9	6.0	8.5
Non-Family	169	18.7	29.9	34.8

Source: 2013-2017 American Community Survey five-year estimates. Universe: Occupied housing units.

HOUSEHOLD INCOME, 2013-2017

	Wayne		DuPage County		CMAP Region	
	Count	Percent	Count	Percent	Count	Percent
Less than $25,000	64	7.1	39,746	11.7	578,549	18.7
$25,000 to $49,999	66	7.3	57,573	16.9	601,924	19.4
$50,000 to $74,999	86	9.5	54,164	15.9	511,185	16.5
$75,000 to $99,999	103	11.4	46,788	13.7	392,259	12.7
$100,000 to $149,999	181	20.1	65,984	19.4	499,882	16.2
$150,000 and Over	402	44.6	76,414	22.4	511,294	16.5
Median Income	$133,804		$84,442		$67,619	

Source: 2013-2017 American Community Survey five-year estimates. Universe: Occupied housing units.

Community Data Snapshot: Wayne

HOUSING AND TENURE, 2013-2017

	Wayne		DuPage County		CMAP Region	
	Count	Percent	Count	Percent	Count	Percent
Occupied Housing Units	902	88.3	340,669	95.0	3,095,093	91.3
Owner-Occupied*	854	83.6	249,800	69.7	1,975,418	58.2
Renter-Occupied*	48	4.7	90,869	25.4	1,119,675	33.0
Vacant Housing Units	120	11.7	17,752	5.0	296,208	8.7

Source: 2013-2017 American Community Survey five-year estimates.

Universe: *Occupied housing units; Housing units.

HOUSING COSTS AS A PERCENTAGE OF HOUSEHOLD INCOME, 2013-2017*

	Wayne		DuPage County	CMAP Region
	Count	Percent	Percent	Percent
Less than $20,000	26	2.9	7.5	12.8
Less than 20 percent	*0*	*0.0*	*0.1*	*0.3*
20 to 29 percent	*0*	*0.0*	*0.4*	*0.9*
30 percent or more	*26*	*2.9*	*7.1*	*11.5*
$20,000 to $49,999	93	10.4	19.9	24.0
Less than 20 percent	*7*	*0.8*	*1.7*	*2.8*
20 to 29 percent	*29*	*3.3*	*4.0*	*5.4*
30 percent or more	*57*	*6.4*	*14.2*	*15.8*
$50,000 to $74,999	86	9.7	16.1	16.8
Less than 20 percent	*18*	*2.0*	*4.7*	*5.6*
20 to 29 percent	*13*	*1.5*	*5.7*	*5.8*
30 percent or more	*55*	*6.2*	*5.7*	*5.5*
$75,000 or More	686	77.0	56.5	46.4
Less than 20 percent	*326*	*36.6*	*37.0*	*30.6*
20 to 29 percent	*183*	*20.5*	*14.5*	*11.9*
30 percent or more	*177*	*19.9*	*5.0*	*3.9*

Source: 2013-2017 American Community Survey five-year estimates.
*Excludes households with zero or negative income and no cash rent.

Universe: Occupied housing units.

HOUSING & TRANSPORTATION (H+T) COSTS, PERCENT OF INCOME PER HOUSEHOLD, 2019*

	Median-Income Household**	Moderate-Income Household***
Housing Costs	53	67
Transportation Costs	25	27
H + T Costs	78	94

Source: Location Affordability Index, U.S. Dept. of Transportation, and U.S. Dept. of Housing and Urban Development.
*The purpose of the H+T Index is to isolate the effect of location on housing and transportation costs, grouped by common demographic characteristics that form four distinct household types. The values above represent the percent of household income that an average household within each of these types in the region would spend on housing and transportation if they lived in this county. The standard threshold of affordability is equal to 30 percent for housing costs and 45 percent for housing and transportation costs combined. For more information, visit hudexchange.
**Median-Income Household assumes a household income equal to the area median, with regional average household size, and the regional average commuters per household.
***Moderate-Income Household assumes a household income of 80% of the area median with regional average household size, and the regional average commuters per household.

Community Data Snapshot: Wayne

HOUSING CHARACTERISTICS

The housing characteristics tables include housing unit estimates by housing type, size, and age summarized for Wayne.

HOUSING TYPE, 2013-2017*

	Wayne		DuPage County		CMAP Region	
	Count	Percent	Count	Percent	Count	Percent
Single Family, Detached	1,022	100.0	214,673	59.9	1,704,708	50.3
Single Family, Attached	0	0.0	43,308	12.1	251,659	7.4
2 Units	0	0.0	2,676	0.7	236,677	7.0
3 or 4 Units	0	0.0	10,871	3.0	271,850	8.0
5 or more Units	0	0.0	86,057	24.0	899,796	26.5

Source: 2013-2017 American Community Survey five-year estimates. Universe: Housing units.
*Excludes mobile, boat, RV, van, etc.

HOUSING SIZE, 2013-2017

	Wayne		DuPage County		CMAP Region	
	Count	Percent	Count	Percent	Count	Percent
0 to 1 Bedrooms	16	1.6	43,120	12.0	545,190	16.1
2 Bedrooms	45	4.4	87,532	24.4	969,876	28.6
3 Bedrooms	339	33.2	120,656	33.7	1,131,968	33.4
4 Bedrooms	437	42.8	86,490	24.1	586,905	17.3
5+ Bedrooms	185	18.1	20,623	5.8	157,362	4.6
Median Number of Rooms*	9.0		6.2		6.0	

Source: 2013-2017 American Community Survey five-year estimates. Universe: Housing units.
*Includes all rooms.

HOUSING AGE, 2013-2017

	Wayne		DuPage County		CMAP Region	
	Count	Percent	Count	Percent	Count	Percent
Built 2000 or Later	192	18.8	36,013	10.0	434,527	12.8
Built 1970 to 1999	483	47.3	206,650	57.7	1,150,207	33.9
Built 1940 to 1969	211	20.6	95,186	26.6	1,056,069	31.1
Built Before 1940	136	13.3	20,572	5.7	750,498	22.1
Median Year Built	1986		1977		1967	

Source: 2013-2017 American Community Survey five-year estimates. Universe: Housing units.

Community Data Snapshot: Wayne

TRANSPORTATION

The transportation tables include vehicle availability by household, mode of travel to work, and annual vehicle miles traveled for Wayne.

VEHICLES AVAILABLE PER HOUSEHOLD, 2013-2017

	Wayne		DuPage County		CMAP Region	
	Count	Percent	Count	Percent	Count	Percent
No Vehicle Available	4	0.4	13,726	4.0	393,398	12.7
1 Vehicle Available	99	11.0	105,231	30.9	1,107,676	35.8
2 Vehicles Available	360	39.9	152,975	44.9	1,098,330	35.5
3 or More Vehicles Available	439	48.7	68,737	20.2	495,689	16.0

Source: 2013-2017 American Community Survey five-year estimates. Universe: Occupied housing units.

MODE OF TRAVEL TO WORK, 2013-2017

	Wayne		DuPage County		6-County Region*	
	Count	Percent	Count	Percent	Count	Percent
Work at Home**	81	N/A	28,690	N/A	202,734	N/A
Drive Alone	1,060	88.3	369,778	82.3	2,840,547	72.6
Carpool	48	4.0	33,805	7.5	321,276	8.2
Transit	44	3.7	32,671	7.3	540,300	13.8
Walk or Bike	25	2.1	9,324	2.1	163,733	4.2
Other	24	2.0	3,481	0.8	48,918	1.2
TOTAL COMMUTERS	1,201	100.0	449,059	100.0	3,914,774	100.0
Mean Commute Time (minutes)	N/A		29.3		31.5	

Source: 2013-2017 American Community Survey five-year estimates. Universe: Workers 16 years and older.
* Commuter estimates not available for Kendall County.
** Not included in "total commuters."

ANNUAL VEHICLE MILES TRAVELED PER HOUSEHOLD, 2013-2017

	Wayne	DuPage County	CMAP Region
Average Vehicle Miles Traveled	31,005	20,878	17,165

Source: Chicago Metropolitan Agency for Planning analysis of U.S. Census Bureau, HERE, and Illinois Environmental Protection Agency (2017) data.

Community Data Snapshot: Wayne

EMPLOYMENT

The employment tables include general workforce characteristics for Wayne.

EMPLOYMENT STATUS, 2013-2017

	Wayne		DuPage County		CMAP Region	
	Count	Percent	Count	Percent	Count	Percent
In Labor Force	1,383	64.7	513,814	69.3	4,541,928	67.2
Employed†*	1,298	93.9	486,850	94.8	4,187,289	92.2
Unemployed*	85	6.1	26,614	5.2	342,324	7.5
Not In Labor Force	753	35.3	227,560	30.7	2,213,083	32.8

Source: 2013-2017 American Community Survey five-year estimates.
†Does not include employed population in the Armed Forces.

Universe: *In Labor Force; Population 16 years and older.

PRIVATE SECTOR EMPLOYMENT, 2017*

	Wayne		DuPage County		6-County Region**	
	Count	Percent	Count	Percent	Count	Percent
Private Employment	N/A	N/A	565,134	N/A	3,555,979	N/A
Job Change (2001-11)	N/A	N/A	-32,395	-6.1	-296,468	-8.5
Job Change (2011-17)	N/A	N/A	65,006	13.0	363,553	11.4
Job Change (2001-17)	N/A	N/A	32,611	6.1	67,085	1.9
Private Sector Jobs per Household	N/A		1.66		1.15	

Source: Illinois Department of Employment Security (IDES).
*Figures exclude employees not covered by unemployment insurance.
**Kendall County is not included in IDES data.

EMPLOYMENT OF WAYNE RESIDENTS, 2015

By Industry Sector	Count	Percent
Manufacturing	161	11.7
Retail Trade	137	9.9
Professional	132	9.6
Education	125	9.1
Wholesale Trade	125	9.1
By Employment Location		
Chicago	189	13.7
St. Charles	111	8.1
Elgin	63	4.6
Schaumburg	48	3.5
Aurora	46	3.3

EMPLOYMENT IN WAYNE, 2015

By Industry Sector	Count	Percent
Professional	110	43.8
Finance	33	13.1
Construction	28	11.2
Arts and Entertainment	24	9.6
Other Service	15	6.0
By Residence Location		
Elgin	26	10.4
Bartlett	17	6.8
Chicago	15	6.0
Aurora	12	4.8
St. Charles	10	4.0

Source: U.S. Census Bureau, Longitudinal-Employer Household Dynamics Program (2015).

Community Data Snapshot: Wayne

LAND USE

The land use tables include general land use composition, park access, and Walk Score for Wayne. The general land use and park access table estimates were derived from the CMAP Parcel-Based Land Use Inventory.

GENERAL LAND USE, 2013

	Acres	Percent
Single-Family Residential	1,994.5	53.5
Multi-Family Residential	N/A	N/A
Commercial	94.7	2.5
Industrial	N/A	N/A
Institutional	12.2	0.3
Mixed Use	N/A	N/A
Transportation and Other	328.4	8.8
Agricultural	405.4	10.9
Open Space	738.4	19.8
Vacant	155.8	4.2
TOTAL	3,729.5	100.0

Source: Chicago Metropolitan Agency for Planning Parcel-Based Land Use Inventory 2013.

PARK ACCESS, 2013

	Wayne	DuPage County	CMAP Region
Accessible Park Acreage per 1,000 Residents*	25.7	8.3	5.6

Source: Chicago Metropolitan Agency for Planning calculations of 2013 Land Use Inventory.
*Neighborhood parks (under 35 acres) are considered accessible by residents living within 0.5 miles; community parks (35 or more acres) are considered accessible by residents living within 1 mile.

WALK SCORE, 2018

Walk Score*	N/A

*Walk Score is a number between 0 and 100 that measures the average walkability of a municipality. For more information visit walkscore.com (2018).

Community Data Snapshot: Wayne

REVENUE

The revenue tables include Wayne revenues based on sales and current land use.

GENERAL MERCHANDISE RETAIL SALES, 2017

	Wayne	DuPage County	CMAP Region
General Merchandise	$ 2,289,236	$ 17,692,751,432	$ 128,012,549,280
Total Retail Sales	$ 2,324,709	$ 20,964,660,017	$ 159,567,303,804
Total Sales per Capita*	$ 959	$ 22,498	$ 18,722

Source: Illinois Department of Revenue, 2017.
*Per capita calculations based on population from 2013-2017 ACS 5-year estimates.

EQUALIZED ASSESSED VALUE, 2017

Residential	$ 150,386,640
Commercial	$ 2,075,580
Industrial	$ 0
Railroad	$ 286,358
Farm	$ 2,613,445
Mineral	$ 0
TOTAL	$ 155,362,023

Sources: Illinois Department of Revenue 2017, Chicago Metropolitan Agency for Planning calculations of 2013 Land Use Inventory, 2013-2017 ACS 5-year estimates.

Community Data Snapshot Time Series: Wayne

CHANGE OVER TIME

The time series tables include comparisons of current 2013-2017 ACS estimates to historic year estimates from the 2000 Census and 2006-2010 ACS.

RACE AND ETHNICITY, 2000-2017

	2000 Percent	2010 Percent	2017 Percent
White non-Hispanic	92.0	91.7	92.1
Hispanic or Latino	3.7	0.2	2.1
Black non-Hispanic	0.4	0.7	0.0
Asian non-Hispanic	2.8	5.8	5.7
All other categories	1.1	1.5	0.0

Source: 2000 Census, 2006-2010 and 2013-2017 American Community Survey five-year estimates.

Universe: Total population.

NATIVITY, 2010-2017

	2010 Percent	2017 Percent
Native	92.3	85.0
Foreign Born	7.7	15.0

Source: 2006-2010 and 2013-2017 American Community Survey five-year estimates.

Universe: Population 5 years and older.

AGE COHORTS, 2000-2017

	2000 Percent	2010 Percent	2017 Percent
19 and under	29.4	28.0	16.8
20 to 34	9.7	8.0	17.3
35 to 49	29.7	23.6	17.2
50 to 64	22.8	29.5	31.2
65 and Older	8.3	11.0	17.4
Median Age*	40.9	45.7	49.0

Source: 2000 Census, 2006-2010 and 2013-2017 American Community Survey five-year estimates.

Universe: Total population.

Community Data Snapshot Time Series: Wayne

EDUCATIONAL ATTAINMENT, 2000-2017

	2000 Percent	2010 Percent	2017 Percent
Less than High School Graduate	4.5	2.9	5.2
High School Graduate or Equivalency	17.3	18.8	18.8
Some College, No Degree	17.1	18.0	19.4
Associate's Degree	7.2	5.5	8.0
Bachelor's Degree	35.3	35.9	28.4
Graduate or Professional Degree	18.5	18.8	20.2

Source: 2000 Census, 2006-2010 and 2013-2017 American Community Survey five-year estimates. Universe: Population 25 years and older.

LANGUAGE SPOKEN AT HOME AND ABILITY TO SPEAK ENGLISH, 2010-2017

	2010 Percent	2017 Percent
English Only	92.7	83.7
Language other than English	7.3	16.3
Speak English less than "very well"	1.7	3.1

Source: 2006-2010 and 2013-2017 American Community Survey five-year estimates. Universe: Population 5 years and older.

LANGUAGE SPOKEN AT HOME, 2010-2017

	2010 Percent	2017 Percent
English	92.7	83.7
Spanish	0.5	2.5
Slavic Languages	1.3	5.8
Chinese	0.0	0.3
Tagalog	0.0	0.1
Arabic	0.0	0.0
Korean	0.0	0.0
Other Asian Languages	0.0	0.0
Other Indo-European Languages	5.4	7.6
Other / Unspecified Languages	0.0	0.0

Source: 2006-2010 and 2013-2017 American Community Survey five-year estimates. Universe: Population 5 years and older.

Community Data Snapshot Time Series: Wayne

HOUSEHOLD SIZE, 2010-2017

	2010 Percent	2017 Percent
1 Person Household	6.5	15.1
2 People Household	43.1	46.2
3 People Household	14.2	14.6
4 or More People Household	36.2	24.1

Source: 2006-2010 and 2013-2017 American Community Survey five-year estimates. Universe: Occupied housing units.

HOUSEHOLD TYPE, 2010-2017

	2010 Percent	2017 Percent
Family	93.0	81.3
Single Parent with Child	0.0	0.9
Non-Family	7.0	18.7

Source: 2006-2010 and 2013-2017 American Community Survey five-year estimates. Universe: Occupied housing units.

HOUSEHOLD INCOME, 2010-2017

	2010 (2017 Dollars)	2017 (2017 Dollars)
Median Income	$ 175,081	$ 133,804

Source: 2006-2010 and 2013-2017 American Community Survey five-year estimates. Universe: Occupied housing units.

Community Data Snapshot Time Series: Wayne

HOUSING AND TENURE, 2010-2017

	2000 Percent	2010 Percent	2017 Percent
Occupied Housing Units	97.3	98.0	88.3
Owner-Occupied*	94.6	96.1	83.6
Renter-Occupied*	2.7	1.9	4.7
Vacant Housing Units	2.7	2.0	11.7

Source: 2000 Census, 2006-2010 and 2013-2017 American Community Survey five-year estimates.

Universe: *Occupied housing units; Housing units.

HOUSING COSTS AS A PERCENTAGE OF HOUSEHOLD INCOME, 2010-2017

	2010 Percent	2017 Percent
Less than $20,000	1.5	2.9
Less than 20 percent	*0.0*	*0.0*
20 to 29 percent	*0.0*	*0.0*
30 percent or more	*1.5*	*2.9*
$20,000 to $49,999	5.2	10.4
Less than 20 percent	*0.0*	*0.8*
20 to 29 percent	*0.0*	*3.3*
30 percent or more	*5.2*	*6.4*
$50,000 to $74,999	12.7	9.7
Less than 20 percent	*1.7*	*2.0*
20 to 29 percent	*2.6*	*1.5*
30 percent or more	*8.4*	*6.2*
$75,000 or More	80.6	77.0
Less than 20 percent	*38.1*	*36.6*
20 to 29 percent	*17.6*	*20.5*
30 percent or more	*24.9*	*19.9*

Source: 2006-2010 and 2013-2017 American Community Survey five-year estimates.

Universe: Occupied housing units.

Community Data Snapshot Time Series: Wayne

HOUSING TYPE, 2010-2017*

	2010 Percent	2017 Percent
Single Family, Detached	100.0	100.0
Single Family, Attached	0.0	0.0
2 Units	0.0	0.0
3 or 4 Units	0.0	0.0
5 or more Units	0.0	0.0

Source: 2006-2010 and 2013-2017 American Community Survey five-year estimates.
*Excludes mobile, boat, RV, van, etc.

Universe: Housing units.

HOUSING SIZE, 2010-2017

	2010 Percent	2017 Percent
0 to 1 Bedrooms	0.0	1.6
2 Bedrooms	4.3	4.4
3 Bedrooms	24.7	33.2
4 Bedrooms	55.3	42.8
5+ Bedrooms	15.7	18.1
Median Number of Rooms*	9.0	9.0

Source: 2006-2010 and 2013-2017 American Community Survey five-year estimates.
*Includes all rooms.

Universe: Housing units.

HOUSING AGE, 2010-2017

	2010 Percent	2017 Percent
Built 2000 or Later	17.8	18.8
Built 1970 to 1999	51.5	47.3
Built 1940 to 1969	20.2	20.6
Built Before 1940	10.5	13.3
Median Year Built	1984	1986

Source: 2006-2010 and 2013-2017 American Community Survey five-year estimates.

Universe: Housing units.

Community Data Snapshot Time Series: Wayne

VEHICLES AVAILABLE, 2010-2017

	2010 Percent	2017 Percent
No Vehicle Available	0.9	0.4
1 Vehicle Available	4.0	11.0
2 Vehicles Available	43.6	39.9
3 or More Vehicles Available	51.5	48.7

Source: 2006-2010 and 2013-2017 American Community Survey five-year estimates.

Universe: Occupied housing units.

MODE OF TRAVEL TO WORK, 2010-2017

	2010 Percent	2017 Percent
Work at Home*	N/A	N/A
Drive Alone	90.8	88.3
Carpool	4.0	4.0
Transit	4.1	3.7
Walk or Bike	0.0	2.1
Other	1.2	2.0
TOTAL COMMUTERS	1,288.0	1,201.0
Mean Commute Time (minutes)	N/A	N/A

Source: 2006-2010 and 2013-2017 American Community Survey five-year estimates.
* Not included in "total commuters."

Universe: Workers 16 years and over.

EMPLOYMENT STATUS, 2010-2017

	2010 Percent	2017 Percent
In Labor Force	66.6	64.7
Employed†*	94.9	93.9
Unemployed*	5.1	6.1
Not In Labor Force	33.4	35.3

Source: 2006-2010 and 2013-2017 American Community Survey five-year estimates.
†Does not include employed population in the Armed Forces.

Universe: *In Labor Force; Population 16 years and older.

Community Data Snapshot Water Supply: Wayne

WATER SUPPLY

CMAP supports an integrated approach to water resource management, and encourages communities to incorporate water supply and demand considerations into land use, transportation, and infrastructure investment decisions. Assessing demand, price, and loss trends of a community can inform decisions that strengthen regional water supply management, maintain drinking water infrastructure, and manage demand. Click here to learn more about how communities can coordinate and conserve our shared water supply resources.

WATER SOURCE AND DEMAND TRENDS OF WAYNE*

Primary Water Source: nan**

	2003 MGD***	2013 MGD	Percent
Total Water Withdrawals****	N/A	N/A	N/A
Residential Sector	N/A	N/A	N/A
Non-Residential Sector	N/A	N/A	N/A

Source: Analysis of Illinois Water Inventory Program water withdrawal data (2002-2013).
* Only available for municipalities with community water suppliers providing service to the majority of the community.
** The primary water source of a community is based on the source of the majority of withdrawals from all wells and intakes within the community, including community water suppliers and industrial and commercial businesses. The majority of withdrawals is calculated as an average from yearly data, given year to year fluctuations.
*** Millions of gallons per day.
**** Total includes all community water suppliers and industrial and commercial wells/intakes within a municipality; private residential wells are not included. Residential sector includes withdrawals identified as residential by community water suppliers. Non-residential sector includes withdrawals identified as non-residential by the community water suppliers and withdrawals from industrial and commercial wells/intakes.

DAILY RESIDENTIAL WATER DEMAND PER CAPITA

	Wayne			CMAP Region		
	2003	2013	Percent Change	2003	2013	Percent Change
Residential* (GPCD)**	N/A	N/A	N/A	104.2	87.5	-17.4

Source: Analysis of Illinois Water Inventory Program water withdrawal data 2003-2013.
* Residential sector includes withdrawals identified as residential by community water suppliers. The prevalence of private residential wells or community water suppliers that provide water outside of the municipal boundary could lead to artificially lower or higher GPCD values respectively.
** Gallons of water per capita per day (estimated unit use). Population values used in sector totals come from the U.S. Census.

Community Data Snapshot Water Supply: Wayne

WATER AND WASTEWATER PRICE TRENDS*

Real price per 1,000 gallons, in 2018 dollars	2008	2018	Percent Change	Annual Percent Change
Drinking Water	N/A	N/A	N/A	N/A
Sewer	N/A	N/A	N/A	N/A
Combined (if applicable)**	N/A	N/A	N/A	N/A

Source: Illinois-Indiana Sea Grant Water Rates Data for Northeastern Illinois, IISG19-RCE-RLA-031.
* Only available for communities with water utilities and that responded to data requests. Percent changes and 2008 prices were adjusted for inflation using the U.S. Bureau of Labor Statistic's Consumer Price Index for the Chicago-Naperville-Elgin region.
** Some utilities combine drinking water and sewer prices, rather than separating them out as two distinct rates.

WATER LOSS*

Reporting utility: Not a Lake Michigan permittee

	2017
Nonrevenue Water (Millions of Gallons per Day)**	N/A
Annual Cost of Nonrevenue Water ($)	N/A
Percent of Nonrevenue Water to Water Supplied***	N/A

Source: Illinois Department of Natural Resources, Lake Michigan Allocation Program.
* Data is only regionally available for Lake Michigan permittees; water losses from other communities and industrial and commercial businesses are not reported to the state.
** Nonrevenue water is the difference between net annual pumpage (water supplied) and billed, authorized consumption. Non-revenue water includes water that is lost from the system due to underregistration of meters, systematic data handling errors, leakage anywhere within the distribution system, unauthorized consumption, or unbilled authorized consumption.
*** The threshold for permit compliance is less than 12 percent of water supplied in Water Year 2015, decreasing to no more than 10 percent by Water Year 2019 and all years thereafter. Permittees that exceed the threshold are required to submit a water system improvement plan.

Community Data Snapshot ON TO 2050 Indicators: Wayne

ON TO 2050 INDICATORS

ON TO 2050 is the region's long-range comprehensive plan, adopted by CMAP in 2018. The plan includes a set of indicators for quantifying its goals and measuring implementation progress. While many of these indicators can only be measured at a regional level, several can also be tracked at a local level. These have been laid out in the table below, with comparisons to the region's current measure as well as the targets that the plan is aiming to reach by 2050. Visit cmap.illinois.gov/2050/indicators to learn more.

		Wayne	CMAP Region		
		(Current)	(Current)	(Target)	Source
Plan Chapter	Indicator				
COMMUNITY	Population located in highly walkable areas	0.0%	41.5%	45.2%	CMAP, 2015
	Jobs located in highly walkable areas	0.0%	38.2%	45.2%	CMAP, 2015
PROSPERITY	Population aged 25+ with an associate's degree or higher	56.6%	45.1%	64.9%	2013-2017 ACS 5-Year
	Workforce participation rate among population aged 20-64	78.6%	80.3%	83.4%	2013-2017 ACS 5-Year
ENVIRONMENT	Population with park access of 4+ acres per 1,000 residents	89.1%	41.5%	65.0%	CMAP, 2013
	Population with park access of 10+ acres per 1,000 residents	71.9%	16.0%	40.0%	CMAP, 2013
	Impervious acres per household	0.41	0.18	0.15	USGS National Land Cover Dataset, 2011
	Daily residential water demand per capita (gallons)	N/A	87.5	65.2	Illinois Water Inventory Program, 2013
GOVERNANCE	State revenue disbursement per capita	$159.34	$286.21*	N/A	CMAP, 2018
	Is per capita disbursement at least 80% of regional median?	No	Yes for 74% of municipalities	Yes for 100% of municipalities	CMAP, 2018
MOBILITY	Population with at least moderately high transit availability	0.0%	53.2%	65.0%	CMAP, 2017
	Jobs with at least moderately high transit availability	0.0%	55.2%	58.0%	CMAP, 2017
	Percent of trips to work via non-SOV modes	15.4%	29.8%	37.3%	2013-2017 ACS 5-Year

*Median value of region's 284 municpalities.

Community Data Snapshot: Wayne

For More Information

Last updated June 2019

To improve the Community Data Snapshots in the future, CMAP wants to hear from you. Please take a quick survey to describe how you use this data and what you'd like to see in next year's snapshots.

Please direct inquiries to info@cmap.illinois. To access other Community Data Snapshots for municipalities and counties in the Chicago Metropolitan Agency for Planning's seven-county northeastern Illinois region, visit http://www.cmap.illinois.gov/data/community-snapshots.

CMAP

COMMUNITY DATA SNAPSHOT
WEST CHICAGO, MUNICIPALITY
JUNE 2019 RELEASE

About The Community Data Snapshot

The Community Data Snapshots are a series of County, Municipal, and Chicago Community Area data profiles that primarily feature data from the 2013-2017 American Community Survey (ACS) 5-Year Estimates. As noted in each profile, the data comes from multiple sources in addition to the ACS, which include U.S. Census Bureau, Illinois Environmental Protection Agency (EPA), Illinois Department of Employment Security (IDES), Illinois Department of Revenue (IDR), and the Chicago Metropolitan Agency for Planning (CMAP).

User Notes

Margin of error

ACS is a sample-based data product. Exercise caution when using data from low-population municipalities, as the margins of error are often large compared to the estimate. For more details please refer to the ACS Sample Size and Data Quality Methodology.

Regional values

Regional values are estimated by aggregating 2013-2017 ACS county level data of the seven counties that make up the CMAP region. These counties are Cook, DuPage, Kane, Kendall, Lake, McHenry, and Will.

Median values

The Census Bureau encourages users to aggregate small levels of geographies into larger areas and recalculate median values for those aggregated areas. Median values are recalculated using grouped frequency distributions for aggregated areas such as the CMAP region and CCAs.

Values for municipalities that extend outside the CMAP region

Values derived from CMAP analyses are restricted to geographies that fall within the CMAP regional boundaries. General Land Use, Equalized Assesed Value, Park Access, Water Supply, and On TO 2050 Indicator table values only represent portions of the the municipality that fall within the CMAP region.

Municipalities located in more than one county

Data is provided for the county containing the largest geographic portion of municipality.

Employment values

The Private Sector Employment table features data from the IDES Where Workers Work report. This report includes private sector employment totals for six counties within the seven-county CMAP region, excluding Kendall County.

POPULATION AND HOUSEHOLD

The population and household tables include general demographic, social, and economic characteristics summarized for West Chicago.

GENERAL POPULATION CHARACTERISTICS, 2013-2017

	West Chicago	DuPage County	CMAP Region
Total Population	27,385	931,826	8,522,948
Total Households	7,650	340,669	3,095,093
Average Household Size	3.6	2.7	2.8
% Population Change, 2000-10	15.4	1.4	3.5
% Population Change, 2010-17	1.1	1.6	1.1
% Population Change, 2000-17	16.7	3.1	4.6

Source: 2000 and 2010 Census, 2013-2017 American Community Survey five-year estimates.

RACE AND ETHNICITY, 2013-2017

	West Chicago		DuPage County		CMAP Region	
	Count	**Percent**	**Count**	**Percent**	**Count**	**Percent**
White non-Hispanic	10,230	37.4	632,342	67.9	4,400,011	51.6
Hispanic or Latino	14,508	53.0	131,290	14.1	1,935,376	22.7
Black non-Hispanic	556	2.0	42,462	4.6	1,431,406	16.8
Asian non-Hispanic	1,987	7.3	105,232	11.3	586,990	6.9
All other categories	104	0.4	20,500	2.2	169,165	2.0

Source: 2013-2017 American Community Survey five-year estimates. Universe: Total population.

AGE COHORTS, 2013-2017

	West Chicago		DuPage County		CMAP Region	
	Count	**Percent**	**Count**	**Percent**	**Count**	**Percent**
19 and under	9,177	33.5	240,461	25.8	2,217,385	26.0
20 to 34	5,367	19.6	176,834	19.0	1,813,921	21.3
35 to 49	5,946	21.7	185,730	19.9	1,725,677	20.2
50 to 64	4,389	16.0	198,498	21.3	1,641,327	19.3
65 to 74	1,562	5.7	76,567	8.2	647,212	7.6
75 to 84	596	2.2	36,383	3.9	329,087	3.9
85 and Older	348	1.3	17,353	1.9	148,339	1.7
Median Age*	33.0		39.1		37.0	

Source: 2013-2017 American Community Survey five-year estimates. Universe: Total population.

Community Data Snapshot: West Chicago

EDUCATIONAL ATTAINMENT, 2013-2017

	West Chicago		DuPage County		CMAP Region	
	Count	Percent	Count	Percent	Count	Percent
Less than High School Graduate	4,690	28.2	48,155	7.6	705,215	12.3
High School Graduate or Equivalency	4,366	26.3	117,126	18.5	1,324,196	23.1
Some College, No Degree	2,605	15.7	118,437	18.7	1,119,856	19.5
Associate's Degree	912	5.5	45,287	7.2	395,340	6.9
Bachelor's Degree	2,595	15.6	183,959	29.1	1,328,622	23.2
Graduate or Professional Degree	1,461	8.8	119,948	19.0	862,603	15.0

Source: 2013-2017 American Community Survey five-year estimates. Universe: Population 25 years and older.

NATIVITY, 2013-2017

	West Chicago		DuPage County	CMAP Region
	Count	Percent	Percent	Percent
Native	16,351	64.4	80.0	79.7
Foreign Born	9,020	35.6	20.0	20.3

Source: 2013-2017 American Community Survey five-year estimates. Universe: Population 5 years and older.

LANGUAGE SPOKEN AT HOME AND ABILITY TO SPEAK ENGLISH, 2013-2017

	West Chicago		DuPage County		CMAP Region	
	Count	Percent	Count	Percent	Count	Percent
English Only	11,218	44.2	643,980	73.5	5,505,064	68.9
Language other than English	14,153	55.8	232,554	26.5	2,485,504	31.1
Speak English less than "very well"	6,782	26.7	80,752	9.2	981,994	12.3

Source: 2013-2017 American Community Survey five-year estimates. Universe: Population 5 years and older.

LANGUAGE SPOKEN AT HOME, 2013-2017

	West Chicago		DuPage County		CMAP Region	
	Count	Percent	Count	Percent	Count	Percent
English	11,218	44.2	643,980	73.5	5,505,064	68.9
Spanish	11,905	46.9	91,968	10.5	1,463,328	18.3
Slavic Languages	155	0.6	26,971	3.1	277,040	3.5
Chinese	101	0.4	11,487	1.3	88,225	1.1
Tagalog	520	2.0	10,303	1.2	75,330	0.9
Arabic	237	0.9	4,581	0.5	60,403	0.8
Korean	13	0.1	2,774	0.3	37,451	0.5
Other Asian Languages	428	1.7	18,463	2.1	101,327	1.3
Other Indo-European Languages	767	3.0	63,357	7.2	327,819	4.1
Other / Unspecified Languages	27	0.1	2,650	0.3	54,581	0.7

Source: 2013-2017 American Community Survey five-year estimates. Universe: Population 5 years and older.

Community Data Snapshot: West Chicago

HOUSEHOLD SIZE, 2013-2017

	West Chicago		DuPage County		CMAP Region	
	Count	Percent	Count	Percent	Count	Percent
1 Person Household	1,190	15.6	85,322	25.0	890,038	28.8
2 People Household	1,988	26.0	109,696	32.2	939,153	30.3
3 People Household	1,040	13.6	56,568	16.6	486,277	15.7
4 or More People Household	3,432	44.9	89,083	26.1	779,625	25.2

Source: 2013-2017 American Community Survey five-year estimates. Universe: Occupied housing units.

HOUSEHOLD TYPE, 2013-2017

	West Chicago		DuPage County	CMAP Region
	Count	Percent	Percent	Percent
Family	6,016	78.6	70.1	65.2
Single Parent with Child	605	7.9	6.0	8.5
Non-Family	1,634	21.4	29.9	34.8

Source: 2013-2017 American Community Survey five-year estimates. Universe: Occupied housing units.

HOUSEHOLD INCOME, 2013-2017

	West Chicago		DuPage County		CMAP Region	
	Count	Percent	Count	Percent	Count	Percent
Less than $25,000	1,049	13.7	39,746	11.7	578,549	18.7
$25,000 to $49,999	1,846	24.1	57,573	16.9	601,924	19.4
$50,000 to $74,999	1,172	15.3	54,164	15.9	511,185	16.5
$75,000 to $99,999	1,017	13.3	46,788	13.7	392,259	12.7
$100,000 to $149,999	1,279	16.7	65,984	19.4	499,882	16.2
$150,000 and Over	1,287	16.8	76,414	22.4	511,294	16.5
Median Income	$68,413		$84,442		$67,619	

Source: 2013-2017 American Community Survey five-year estimates. Universe: Occupied housing units.

Community Data Snapshot: West Chicago

HOUSING AND TENURE, 2013-2017

	West Chicago		DuPage County		CMAP Region	
	Count	Percent	Count	Percent	Count	Percent
Occupied Housing Units	7,650	94.6	340,669	95.0	3,095,093	91.3
Owner-Occupied*	4,986	61.7	249,800	69.7	1,975,418	58.2
Renter-Occupied*	2,664	33.0	90,869	25.4	1,119,675	33.0
Vacant Housing Units	434	5.4	17,752	5.0	296,208	8.7

Source: 2013-2017 American Community Survey five-year estimates.

Universe: *Occupied housing units; Housing units.

HOUSING COSTS AS A PERCENTAGE OF HOUSEHOLD INCOME, 2013-2017*

	West Chicago		DuPage County	CMAP Region
	Count	Percent	Percent	Percent
Less than $20,000	747	9.9	7.5	12.8
Less than 20 percent	*0*	*0.0*	*0.1*	*0.3*
20 to 29 percent	*15*	*0.2*	*0.4*	*0.9*
30 percent or more	*732*	*9.7*	*7.1*	*11.5*
$20,000 to $49,999	2,037	27.1	19.9	24.0
Less than 20 percent	*136*	*1.8*	*1.7*	*2.8*
20 to 29 percent	*325*	*4.3*	*4.0*	*5.4*
30 percent or more	*1,576*	*21.0*	*14.2*	*15.8*
$50,000 to $74,999	1,172	15.6	16.1	16.8
Less than 20 percent	*285*	*3.8*	*4.7*	*5.6*
20 to 29 percent	*396*	*5.3*	*5.7*	*5.8*
30 percent or more	*491*	*6.5*	*5.7*	*5.5*
$75,000 or More	3,563	47.4	56.5	46.4
Less than 20 percent	*2,172*	*28.9*	*37.0*	*30.6*
20 to 29 percent	*916*	*12.2*	*14.5*	*11.9*
30 percent or more	*475*	*6.3*	*5.0*	*3.9*

Source: 2013-2017 American Community Survey five-year estimates.
*Excludes households with zero or negative income and no cash rent.

Universe: Occupied housing units.

HOUSING & TRANSPORTATION (H+T) COSTS, PERCENT OF INCOME PER HOUSEHOLD, 2019*

	Median-Income Household**	Moderate-Income Household***
Housing Costs	31	39
Transportation Costs	22	24
H + T Costs	53	62

Source: Location Affordability Index, U.S. Dept. of Transportation, and U.S. Dept. of Housing and Urban Development.
*The purpose of the H+T Index is to isolate the effect of location on housing and transportation costs, grouped by common demographic characteristics that form four distinct household types. The values above represent the percent of household income that an average household within each of these types in the region would spend on housing and transportation if they lived in this county. The standard threshold of affordability is equal to 30 percent for housing costs and 45 percent for housing and transportation costs combined. For more information, visit hudexchange.
**Median-Income Household assumes a household income equal to the area median, with regional average household size, and the regional average commuters per household.
***Moderate-Income Household assumes a household income of 80% of the area median with regional average household size, and the regional average commuters per household.

Community Data Snapshot: West Chicago

HOUSING CHARACTERISTICS

The housing characteristics tables include housing unit estimates by housing type, size, and age summarized for West Chicago.

HOUSING TYPE, 2013-2017*

	West Chicago		DuPage County		CMAP Region	
	Count	Percent	Count	Percent	Count	Percent
Single Family, Detached	5,354	66.2	214,673	59.9	1,704,708	50.3
Single Family, Attached	382	4.7	43,308	12.1	251,659	7.4
2 Units	174	2.2	2,676	0.7	236,677	7.0
3 or 4 Units	175	2.2	10,871	3.0	271,850	8.0
5 or more Units	1,938	24.0	86,057	24.0	899,796	26.5

Source: 2013-2017 American Community Survey five-year estimates. Universe: Housing units.
*Excludes mobile, boat, RV, van, etc.

HOUSING SIZE, 2013-2017

	West Chicago		DuPage County		CMAP Region	
	Count	Percent	Count	Percent	Count	Percent
0 to 1 Bedrooms	1,073	13.3	43,120	12.0	545,190	16.1
2 Bedrooms	1,740	21.5	87,532	24.4	969,876	28.6
3 Bedrooms	2,796	34.6	120,656	33.7	1,131,968	33.4
4 Bedrooms	1,938	24.0	86,490	24.1	586,905	17.3
5+ Bedrooms	537	6.6	20,623	5.8	157,362	4.6
Median Number of Rooms*	6.0		6.2		6.0	

Source: 2013-2017 American Community Survey five-year estimates. Universe: Housing units.
*Includes all rooms.

HOUSING AGE, 2013-2017

	West Chicago		DuPage County		CMAP Region	
	Count	Percent	Count	Percent	Count	Percent
Built 2000 or Later	1,449	17.9	36,013	10.0	434,527	12.8
Built 1970 to 1999	3,675	45.5	206,650	57.7	1,150,207	33.9
Built 1940 to 1969	1,885	23.3	95,186	26.6	1,056,069	31.1
Built Before 1940	1,075	13.3	20,572	5.7	750,498	22.1
Median Year Built	1979		1977		1967	

Source: 2013-2017 American Community Survey five-year estimates. Universe: Housing units.

Community Data Snapshot: West Chicago

TRANSPORTATION

The transportation tables include vehicle availability by household, mode of travel to work, and annual vehicle miles traveled for West Chicago.

VEHICLES AVAILABLE PER HOUSEHOLD, 2013-2017

	West Chicago		DuPage County		CMAP Region	
	Count	Percent	Count	Percent	Count	Percent
No Vehicle Available	256	3.3	13,726	4.0	393,398	12.7
1 Vehicle Available	2,009	26.3	105,231	30.9	1,107,676	35.8
2 Vehicles Available	3,128	40.9	152,975	44.9	1,098,330	35.5
3 or More Vehicles Available	2,257	29.5	68,737	20.2	495,689	16.0

Source: 2013-2017 American Community Survey five-year estimates. Universe: Occupied housing units.

MODE OF TRAVEL TO WORK, 2013-2017

	West Chicago		DuPage County		6-County Region*	
	Count	Percent	Count	Percent	Count	Percent
Work at Home**	383	N/A	28,690	N/A	202,734	N/A
Drive Alone	10,053	76.1	369,778	82.3	2,840,547	72.6
Carpool	2,319	17.6	33,805	7.5	321,276	8.2
Transit	278	2.1	32,671	7.3	540,300	13.8
Walk or Bike	379	2.9	9,324	2.1	163,733	4.2
Other	183	1.4	3,481	0.8	48,918	1.2
TOTAL COMMUTERS	13,212	100.0	449,059	100.0	3,914,774	100.0
Mean Commute Time (minutes)	N/A		29.3		31.5	

Source: 2013-2017 American Community Survey five-year estimates. Universe: Workers 16 years and older.
* Commuter estimates not available for Kendall County.
** Not included in "total commuters."

ANNUAL VEHICLE MILES TRAVELED PER HOUSEHOLD, 2013-2017

	West Chicago	DuPage County	CMAP Region
Average Vehicle Miles Traveled	22,914	20,878	17,165

Source: Chicago Metropolitan Agency for Planning analysis of U.S. Census Bureau, HERE, and Illinois Environmental Protection Agency (2017) data.

Community Data Snapshot: West Chicago

EMPLOYMENT

The employment tables include general workforce characteristics for West Chicago.

EMPLOYMENT STATUS, 2013-2017

	West Chicago		DuPage County		CMAP Region	
	Count	Percent	Count	Percent	Count	Percent
In Labor Force	14,494	71.5	513,814	69.3	4,541,928	67.2
Employed†*	13,812	95.3	486,850	94.8	4,187,289	92.2
Unemployed*	682	4.7	26,614	5.2	342,324	7.5
Not In Labor Force	5,785	28.5	227,560	30.7	2,213,083	32.8

Source: 2013-2017 American Community Survey five-year estimates.
†Does not include employed population in the Armed Forces.

Universe: *In Labor Force; Population 16 years and older.

PRIVATE SECTOR EMPLOYMENT, 2017*

	West Chicago		DuPage County		6-County Region**	
	Count	Percent	Count	Percent	Count	Percent
Private Employment	15,592	N/A	565,134	N/A	3,555,979	N/A
Job Change (2001-11)	963	6.4	-32,395	-6.1	-296,468	-8.5
Job Change (2011-17)	-359	-2.3	65,006	13.0	363,553	11.4
Job Change (2001-17)	604	4.0	32,611	6.1	67,085	1.9
Private Sector Jobs per Household	2.04		1.66		1.15	

Source: Illinois Department of Employment Security (IDES).
*Figures exclude employees not covered by unemployment insurance.
**Kendall County is not included in IDES data.

EMPLOYMENT OF WEST CHICAGO RESIDENTS, 2015

By Industry Sector	Count	Percent
Manufacturing	1,767	14.9
Retail Trade	1,331	11.2
Administration	1,152	9.7
Health Care	1,001	8.4
Professional	910	7.7
By Employment Location		
West Chicago	1,537	13.0
Chicago	1,470	12.4
Wheaton	530	4.5
St. Charles	481	4.1
Naperville	412	3.5

EMPLOYMENT IN WEST CHICAGO, 2015

By Industry Sector	Count	Percent
Manufacturing	4,587	28.4
Administration	2,161	13.4
Wholesale Trade	1,750	10.8
Retail Trade	1,635	10.1
Professional	1,282	7.9
By Residence Location		
West Chicago	1,537	9.5
Aurora	1,170	7.2
Chicago	837	5.2
Elgin	582	3.6
St. Charles	447	2.8

Source: U.S. Census Bureau, Longitudinal-Employer Household Dynamics Program (2015).

Community Data Snapshot: West Chicago

LAND USE

The land use tables include general land use composition, park access, and Walk Score for West Chicago. The general land use and park access table estimates were derived from the CMAP Parcel-Based Land Use Inventory.

GENERAL LAND USE, 2013

	Acres	Percent
Single-Family Residential	1,573.0	15.9
Multi-Family Residential	109.4	1.1
Commercial	345.4	3.5
Industrial	1,005.8	10.1
Institutional	278.9	2.8
Mixed Use	3.0	0.0
Transportation and Other	2,919.4	29.4
Agricultural	1,269.8	12.8
Open Space	1,701.8	17.2
Vacant	708.9	7.1
TOTAL	9,915.6	100.0

Source: Chicago Metropolitan Agency for Planning Parcel-Based Land Use Inventory 2013.

PARK ACCESS, 2013

	West Chicago	DuPage County	CMAP Region
Accessible Park Acreage per 1,000 Residents*	11.9	8.3	5.6

Source: Chicago Metropolitan Agency for Planning calculations of 2013 Land Use Inventory.
*Neighborhood parks (under 35 acres) are considered accessible by residents living within 0.5 miles; community parks (35 or more acres) are considered accessible by residents living within 1 mile.

WALK SCORE, 2018

Walk Score*	35.00

*Walk Score is a number between 0 and 100 that measures the average walkability of a municipality. For more information visit walkscore.com (2018).

Community Data Snapshot: West Chicago

REVENUE

The revenue tables include West Chicago revenues based on sales and current land use.

GENERAL MERCHANDISE RETAIL SALES, 2017

	West Chicago	DuPage County	CMAP Region
General Merchandise	$ 352,804,576	$ 17,692,751,432	$ 128,012,549,280
Total Retail Sales	$ 403,200,575	$ 20,964,660,017	$ 159,567,303,804
Total Sales per Capita*	$ 14,723	$ 22,498	$ 18,722

Source: Illinois Department of Revenue, 2017.
*Per capita calculations based on population from 2013-2017 ACS 5-year estimates.

EQUALIZED ASSESSED VALUE, 2017

Residential	$ 390,758,862
Commercial	$ 89,670,605
Industrial	$ 133,199,600
Railroad	$ 5,424,036
Farm	$ 487,626
Mineral	$ 0
TOTAL	$ 619,540,729

Sources: Illinois Department of Revenue 2017, Chicago Metropolitan Agency for Planning calculations of 2013 Land Use Inventory, 2013-2017 ACS 5-year estimates.

Community Data Snapshot Time Series: West Chicago

CHANGE OVER TIME

The time series tables include comparisons of current 2013-2017 ACS estimates to historic year estimates from the 2000 Census and 2006-2010 ACS.

RACE AND ETHNICITY, 2000-2017

	2000 Percent	2010 Percent	2017 Percent
White non-Hispanic	47.1	42.1	37.4
Hispanic or Latino	48.6	48.1	53.0
Black non-Hispanic	1.4	1.6	2.0
Asian non-Hispanic	1.9	7.3	7.3
All other categories	1.0	0.9	0.4

Source: 2000 Census, 2006-2010 and 2013-2017 American Community Survey five-year estimates.

Universe: Total population.

NATIVITY, 2010-2017

	2010 Percent	2017 Percent
Native	59.6	64.4
Foreign Born	40.4	35.6

Source: 2006-2010 and 2013-2017 American Community Survey five-year estimates.

Universe: Population 5 years and older.

AGE COHORTS, 2000-2017

	2000 Percent	2010 Percent	2017 Percent
19 and under	35.1	33.1	33.5
20 to 34	28.1	23.7	19.6
35 to 49	22.0	22.2	21.7
50 to 64	10.1	14.6	16.0
65 and Older	4.7	6.4	9.2
Median Age*	27.8	30.5	33.0

Source: 2000 Census, 2006-2010 and 2013-2017 American Community Survey five-year estimates.

Universe: Total population.

Community Data Snapshot Time Series: West Chicago

EDUCATIONAL ATTAINMENT, 2000-2017

	2000 Percent	2010 Percent	2017 Percent
Less than High School Graduate	33.0	25.7	28.2
High School Graduate or Equivalency	21.5	23.6	26.3
Some College, No Degree	17.9	17.3	15.7
Associate's Degree	5.6	5.4	5.5
Bachelor's Degree	16.7	19.5	15.6
Graduate or Professional Degree	5.2	8.5	8.8

Source: 2000 Census, 2006-2010 and 2013-2017 American Community Survey five-year estimates. Universe: Population 25 years and older.

LANGUAGE SPOKEN AT HOME AND ABILITY TO SPEAK ENGLISH, 2010-2017

	2010 Percent	2017 Percent
English Only	45.0	44.2
Language other than English	55.0	55.8
Speak English less than "very well"	29.2	26.7

Source: 2006-2010 and 2013-2017 American Community Survey five-year estimates. Universe: Population 5 years and older.

LANGUAGE SPOKEN AT HOME, 2010-2017

	2010 Percent	2017 Percent
English	45.0	44.2
Spanish	43.9	46.9
Slavic Languages	1.2	0.6
Chinese	0.0	0.4
Tagalog	2.7	2.0
Arabic	1.0	0.9
Korean	0.2	0.1
Other Asian Languages	1.0	1.7
Other Indo-European Languages	5.1	3.0
Other / Unspecified Languages	0.0	0.1

Source: 2006-2010 and 2013-2017 American Community Survey five-year estimates. Universe: Population 5 years and older.

Community Data Snapshot Time Series: West Chicago

HOUSEHOLD SIZE, 2010-2017

	2010 Percent	2017 Percent
1 Person Household	14.6	15.6
2 People Household	21.3	26.0
3 People Household	20.4	13.6
4 or More People Household	43.7	44.9

Source: 2006-2010 and 2013-2017 American Community Survey five-year estimates. Universe: Occupied housing units.

HOUSEHOLD TYPE, 2010-2017

	2010 Percent	2017 Percent
Family	78.2	78.6
Single Parent with Child	8.8	7.9
Non-Family	21.8	21.4

Source: 2006-2010 and 2013-2017 American Community Survey five-year estimates. Universe: Occupied housing units.

HOUSEHOLD INCOME, 2010-2017

	2010 (2017 Dollars)	2017 (2017 Dollars)
Median Income	$ 72,837	$ 68,413

Source: 2006-2010 and 2013-2017 American Community Survey five-year estimates. Universe: Occupied housing units.

Community Data Snapshot Time Series: West Chicago

HOUSING AND TENURE, 2010-2017

	2000 Percent	2010 Percent	2017 Percent
Occupied Housing Units	97.1	94.6	94.6
Owner-Occupied*	65.9	63.5	61.7
Renter-Occupied*	31.3	31.1	33.0
Vacant Housing Units	2.9	5.4	5.4

Source: 2000 Census, 2006-2010 and 2013-2017 American Community Survey five-year estimates.

Universe: *Occupied housing units; Housing units.

HOUSING COSTS AS A PERCENTAGE OF HOUSEHOLD INCOME, 2010-2017

	2010 Percent	2017 Percent
Less than $20,000	9.2	9.9
Less than 20 percent	*0.0*	*0.0*
20 to 29 percent	*0.7*	*0.2*
30 percent or more	*8.4*	*9.7*
$20,000 to $49,999	26.3	27.1
Less than 20 percent	*2.7*	*1.8*
20 to 29 percent	*7.3*	*4.3*
30 percent or more	*16.4*	*21.0*
$50,000 to $74,999	19.6	15.6
Less than 20 percent	*5.5*	*3.8*
20 to 29 percent	*4.4*	*5.3*
30 percent or more	*9.7*	*6.5*
$75,000 or More	42.9	47.4
Less than 20 percent	*18.7*	*28.9*
20 to 29 percent	*15.3*	*12.2*
30 percent or more	*8.9*	*6.3*

Source: 2006-2010 and 2013-2017 American Community Survey five-year estimates.

Universe: Occupied housing units.

Community Data Snapshot Time Series: West Chicago

HOUSING TYPE, 2010-2017*

	2010 Percent	2017 Percent
Single Family, Detached	62.3	66.2
Single Family, Attached	6.4	4.7
2 Units	4.0	2.2
3 or 4 Units	1.0	2.2
5 or more Units	26.2	24.0

Source: 2006-2010 and 2013-2017 American Community Survey five-year estimates.
*Excludes mobile, boat, RV, van, etc.

Universe: Housing units.

HOUSING SIZE, 2010-2017

	2010 Percent	2017 Percent
0 to 1 Bedrooms	17.0	13.3
2 Bedrooms	20.6	21.5
3 Bedrooms	30.8	34.6
4 Bedrooms	26.6	24.0
5+ Bedrooms	5.1	6.6
Median Number of Rooms*	5.8	6.0

Source: 2006-2010 and 2013-2017 American Community Survey five-year estimates.
*Includes all rooms.

Universe: Housing units.

HOUSING AGE, 2010-2017

	2010 Percent	2017 Percent
Built 2000 or Later	19.5	17.9
Built 1970 to 1999	42.8	45.5
Built 1940 to 1969	21.6	23.3
Built Before 1940	16.1	13.3
Median Year Built	1979	1979

Source: 2006-2010 and 2013-2017 American Community Survey five-year estimates.

Universe: Housing units.

Community Data Snapshot Time Series: West Chicago

VEHICLES AVAILABLE, 2010-2017

	2010 Percent	2017 Percent
No Vehicle Available	3.7	3.3
1 Vehicle Available	23.4	26.3
2 Vehicles Available	47.4	40.9
3 or More Vehicles Available	25.5	29.5

Source: 2006-2010 and 2013-2017 American Community Survey five-year estimates.

Universe: Occupied housing units.

MODE OF TRAVEL TO WORK, 2010-2017

	2010 Percent	2017 Percent
Work at Home*	N/A	N/A
Drive Alone	74.8	76.1
Carpool	18.2	17.6
Transit	2.2	2.1
Walk or Bike	3.2	2.9
Other	1.6	1.4
TOTAL COMMUTERS	12,452.0	13,212.0
Mean Commute Time (minutes)	25.2	N/A

Source: 2006-2010 and 2013-2017 American Community Survey five-year estimates.
* Not included in "total commuters."

Universe: Workers 16 years and over.

EMPLOYMENT STATUS, 2010-2017

	2010 Percent	2017 Percent
In Labor Force	75.1	71.5
Employed†*	92.2	95.3
Unemployed*	7.8	4.7
Not In Labor Force	24.9	28.5

Source: 2006-2010 and 2013-2017 American Community Survey five-year estimates.
†Does not include employed population in the Armed Forces.

Universe: *In Labor Force; Population 16 years and older.

Community Data Snapshot Water Supply: West Chicago

WATER SUPPLY

CMAP supports an integrated approach to water resource management, and encourages communities to incorporate water supply and demand considerations into land use, transportation, and infrastructure investment decisions. Assessing demand, price, and loss trends of a community can inform decisions that strengthen regional water supply management, maintain drinking water infrastructure, and manage demand. Click here to learn more about how communities can coordinate and conserve our shared water supply resources.

WATER SOURCE AND DEMAND TRENDS OF WEST CHICAGO*

Primary Water Source: Sandstone Groundwater**

	2003 MGD***	2013 MGD	Percent
Total Water Withdrawals****	3.70	3.50	-3.60
Residential Sector	2.50	2.40	-3.80
Non-Residential Sector	1.20	1.20	-3.30

Source: Analysis of Illinois Water Inventory Program water withdrawal data (2002-2013).
* Only available for municipalities with community water suppliers providing service to the majority of the community.
** The primary water source of a community is based on the source of the majority of withdrawals from all wells and intakes within the community, including community water suppliers and industrial and commercial businesses. The majority of withdrawals is calculated as an average from yearly data, given year to year fluctuations.
*** Millions of gallons per day.
**** Total includes all community water suppliers and industrial and commercial wells/intakes within a municipality; private residential wells are not included. Residential sector includes withdrawals identified as residential by community water suppliers. Non-residential sector includes withdrawals identified as non-residential by the community water suppliers and withdrawals from industrial and commercial wells/intakes.

DAILY RESIDENTIAL WATER DEMAND PER CAPITA

	West Chicago			CMAP Region		
	2003	2013	Percent Change	2003	2013	Percent Change
Residential* (GPCD)**	99.1	86.0	-14.2	104.2	87.5	-17.4

Source: Analysis of Illinois Water Inventory Program water withdrawal data 2003-2013.
* Residential sector includes withdrawals identified as residential by community water suppliers. The prevalence of private residential wells or community water suppliers that provide water outside of the municipal boundary could lead to artificially lower or higher GPCD values respectively.
** Gallons of water per capita per day (estimated unit use). Population values used in sector totals come from the U.S. Census.

Community Data Snapshot Water Supply: West Chicago

WATER AND WASTEWATER PRICE TRENDS*

Real price per 1,000 gallons, in 2018 dollars	2008	2018	Percent Change	Annual Percent Change
Drinking Water	$ 4.34	$ 3.88	-11.1	-1.1
Sewer	$ 5.23	$ 7.50	35.6	3.7
Combined (if applicable)**	N/A	N/A	N/A	N/A

Source: Illinois-Indiana Sea Grant Water Rates Data for Northeastern Illinois, IISG19-RCE-RLA-031.
* Only available for communities with water utilities and that responded to data requests. Percent changes and 2008 prices were adjusted for inflation using the U.S. Bureau of Labor Statistic's Consumer Price Index for the Chicago-Naperville-Elgin region.
** Some utilities combine drinking water and sewer prices, rather than separating them out as two distinct rates.

WATER LOSS*

Reporting utility: Not a Lake Michigan permittee

	2017
Nonrevenue Water (Millions of Gallons per Day)**	N/A
Annual Cost of Nonrevenue Water ($)	N/A
Percent of Nonrevenue Water to Water Supplied***	N/A

Source: Illinois Department of Natural Resources, Lake Michigan Allocation Program.
* Data is only regionally available for Lake Michigan permittees; water losses from other communities and industrial and commercial businesses are not reported to the state.
** Nonrevenue water is the difference between net annual pumpage (water supplied) and billed, authorized consumption. Non-revenue water includes water that is lost from the system due to underregistration of meters, systematic data handling errors, leakage anywhere within the distribution system, unauthorized consumption, or unbilled authorized consumption.
*** The threshold for permit compliance is less than 12 percent of water supplied in Water Year 2015, decreasing to no more than 10 percent by Water Year 2019 and all years thereafter. Permittees that exceed the threshold are required to submit a water system improvement plan.

Community Data Snapshot ON TO 2050 Indicators: West Chicago

ON TO 2050 INDICATORS

ON TO 2050 is the region's long-range comprehensive plan, adopted by CMAP in 2018. The plan includes a set of indicators for quantifying its goals and measuring implementation progress. While many of these indicators can only be measured at a regional level, several can also be tracked at a local level. These have been laid out in the table below, with comparisons to the region's current measure as well as the targets that the plan is aiming to reach by 2050. Visit cmap.illinois.gov/2050/indicators to learn more.

Plan Chapter	Indicator	West Chicago (Current)	CMAP Region (Current)	CMAP Region (Target)	Source
COMMUNITY	Population located in highly walkable areas	0.0%	41.5%	45.2%	CMAP, 2015
	Jobs located in highly walkable areas	0.0%	38.2%	45.2%	CMAP, 2015
PROSPERITY	Population aged 25+ with an associate's degree or higher	29.9%	45.1%	64.9%	2013-2017 ACS 5-Year
	Workforce participation rate among population aged 20-64	82.1%	80.3%	83.4%	2013-2017 ACS 5-Year
ENVIRONMENT	Population with park access of 4+ acres per 1,000 residents	90.8%	41.5%	65.0%	CMAP, 2013
	Population with park access of 10+ acres per 1,000 residents	38.6%	16.0%	40.0%	CMAP, 2013
	Impervious acres per household	0.46	0.18	0.15	USGS National Land Cover Dataset, 2011
	Daily residential water demand per capita (gallons)	86.0	87.5	65.2	Illinois Water Inventory Program, 2013
GOVERNANCE	State revenue disbursement per capita	$305.28	$286.21*	N/A	CMAP, 2018
	Is per capita disbursement at least 80% of regional median?	Yes	Yes for 74% of municipalities	Yes for 100% of municipalities	CMAP, 2018
MOBILITY	Population with at least moderately high transit availability	11.4%	53.2%	65.0%	CMAP, 2017
	Jobs with at least moderately high transit availability	11.7%	55.2%	58.0%	CMAP, 2017
	Percent of trips to work via non-SOV modes	24.7%	29.8%	37.3%	2013-2017 ACS 5-Year

*Median value of region's 284 municpalities.

For More Information

Last updated June 2019

To improve the Community Data Snapshots in the future, CMAP wants to hear from you. Please take a quick survey to describe how you use this data and what you'd like to see in next year's snapshots.

Please direct inquiries to info@cmap.illinois. To access other Community Data Snapshots for municipalities and counties in the Chicago Metropolitan Agency for Planning's seven-county northeastern Illinois region, visit http://www.cmap.illinois.gov/data/community-snapshots.

CMAP

COMMUNITY DATA SNAPSHOT
WESTMONT, MUNICIPALITY
JUNE 2019 RELEASE

About The Community Data Snapshot

The Community Data Snapshots are a series of County, Municipal, and Chicago Community Area data profiles that primarily feature data from the 2013-2017 American Community Survey (ACS) 5-Year Estimates. As noted in each profile, the data comes from multiple sources in addition to the ACS, which include U.S. Census Bureau, Illinois Environmental Protection Agency (EPA), Illinois Department of Employment Security (IDES), Illinois Department of Revenue (IDR), and the Chicago Metropolitan Agency for Planning (CMAP).

User Notes

Margin of error

ACS is a sample-based data product. Exercise caution when using data from low-population municipalities, as the margins of error are often large compared to the estimate. For more details please refer to the ACS Sample Size and Data Quality Methodology.

Regional values

Regional values are estimated by aggregating 2013-2017 ACS county level data of the seven counties that make up the CMAP region. These counties are Cook, DuPage, Kane, Kendall, Lake, McHenry, and Will.

Median values

The Census Bureau encourages users to aggregate small levels of geographies into larger areas and recalculate median values for those aggregated areas. Median values are recalculated using grouped frequency distributions for aggregated areas such as the CMAP region and CCAs.

Values for municipalities that extend outside the CMAP region

Values derived from CMAP analyses are restricted to geographies that fall within the CMAP regional boundaries. General Land Use, Equalized Assesed Value, Park Access, Water Supply, and On TO 2050 Indicator table values only represent portions of the the municipality that fall within the CMAP region.

Municipalities located in more than one county

Data is provided for the county containing the largest geographic portion of municipality.

Employment values

The Private Sector Employment table features data from the IDES Where Workers Work report. This report includes private sector employment totals for six counties within the seven-county CMAP region, excluding Kendall County.

POPULATION AND HOUSEHOLD

The population and household tables include general demographic, social, and economic characteristics summarized for Westmont.

GENERAL POPULATION CHARACTERISTICS, 2013-2017

	Westmont	DuPage County	CMAP Region
Total Population	25,040	931,826	8,522,948
Total Households	10,637	340,669	3,095,093
Average Household Size	2.4	2.7	2.8
% Population Change, 2000-10	0.5	1.4	3.5
% Population Change, 2010-17	1.4	1.6	1.1
% Population Change, 2000-17	2.0	3.1	4.6

Source: 2000 and 2010 Census, 2013-2017 American Community Survey five-year estimates.

RACE AND ETHNICITY, 2013-2017

	Westmont		DuPage County		CMAP Region	
	Count	Percent	Count	Percent	Count	Percent
White non-Hispanic	16,335	65.2	632,342	67.9	4,400,011	51.6
Hispanic or Latino	3,491	13.9	131,290	14.1	1,935,376	22.7
Black non-Hispanic	1,686	6.7	42,462	4.6	1,431,406	16.8
Asian non-Hispanic	3,005	12.0	105,232	11.3	586,990	6.9
All other categories	523	2.1	20,500	2.2	169,165	2.0

Source: 2013-2017 American Community Survey five-year estimates. Universe: Total population.

AGE COHORTS, 2013-2017

	Westmont		DuPage County		CMAP Region	
	Count	Percent	Count	Percent	Count	Percent
19 and under	5,761	23.0	240,461	25.8	2,217,385	26.0
20 to 34	5,174	20.7	176,834	19.0	1,813,921	21.3
35 to 49	4,753	19.0	185,730	19.9	1,725,677	20.2
50 to 64	5,138	20.5	198,498	21.3	1,641,327	19.3
65 to 74	2,457	9.8	76,567	8.2	647,212	7.6
75 to 84	1,073	4.3	36,383	3.9	329,087	3.9
85 and Older	684	2.7	17,353	1.9	148,339	1.7
Median Age*	40.4		39.1		37.0	

Source: 2013-2017 American Community Survey five-year estimates. Universe: Total population.

Community Data Snapshot: Westmont

EDUCATIONAL ATTAINMENT, 2013-2017

	Westmont		DuPage County		CMAP Region	
	Count	Percent	Count	Percent	Count	Percent
Less than High School Graduate	1,297	7.2	48,155	7.6	705,215	12.3
High School Graduate or Equivalency	3,986	22.2	117,126	18.5	1,324,196	23.1
Some College, No Degree	3,733	20.8	118,437	18.7	1,119,856	19.5
Associate's Degree	1,243	6.9	45,287	7.2	395,340	6.9
Bachelor's Degree	4,340	24.2	183,959	29.1	1,328,622	23.2
Graduate or Professional Degree	3,332	18.6	119,948	19.0	862,603	15.0

Source: 2013-2017 American Community Survey five-year estimates. Universe: Population 25 years and older.

NATIVITY, 2013-2017

	Westmont		DuPage County	CMAP Region
	Count	Percent	Percent	Percent
Native	18,224	78.1	80.0	79.7
Foreign Born	5,111	21.9	20.0	20.3

Source: 2013-2017 American Community Survey five-year estimates. Universe: Population 5 years and older.

LANGUAGE SPOKEN AT HOME AND ABILITY TO SPEAK ENGLISH, 2013-2017

	Westmont		DuPage County		CMAP Region	
	Count	Percent	Count	Percent	Count	Percent
English Only	17,602	75.4	643,980	73.5	5,505,064	68.9
Language other than English	5,733	24.6	232,554	26.5	2,485,504	31.1
Speak English less than "very well"	2,211	9.5	80,752	9.2	981,994	12.3

Source: 2013-2017 American Community Survey five-year estimates. Universe: Population 5 years and older.

LANGUAGE SPOKEN AT HOME, 2013-2017

	Westmont		DuPage County		CMAP Region	
	Count	Percent	Count	Percent	Count	Percent
English	17,602	75.4	643,980	73.5	5,505,064	68.9
Spanish	2,155	9.2	91,968	10.5	1,463,328	18.3
Slavic Languages	852	3.7	26,971	3.1	277,040	3.5
Chinese	527	2.3	11,487	1.3	88,225	1.1
Tagalog	285	1.2	10,303	1.2	75,330	0.9
Arabic	386	1.7	4,581	0.5	60,403	0.8
Korean	73	0.3	2,774	0.3	37,451	0.5
Other Asian Languages	668	2.9	18,463	2.1	101,327	1.3
Other Indo-European Languages	780	3.3	63,357	7.2	327,819	4.1
Other / Unspecified Languages	7	0.0	2,650	0.3	54,581	0.7

Source: 2013-2017 American Community Survey five-year estimates. Universe: Population 5 years and older.

Community Data Snapshot: Westmont

HOUSEHOLD SIZE, 2013-2017

	Westmont		DuPage County		CMAP Region	
	Count	Percent	Count	Percent	Count	Percent
1 Person Household	4,066	38.2	85,322	25.0	890,038	28.8
2 People Household	3,108	29.2	109,696	32.2	939,153	30.3
3 People Household	1,724	16.2	56,568	16.6	486,277	15.7
4 or More People Household	1,739	16.3	89,083	26.1	779,625	25.2

Source: 2013-2017 American Community Survey five-year estimates. Universe: Occupied housing units.

HOUSEHOLD TYPE, 2013-2017

	Westmont		DuPage County	CMAP Region
	Count	Percent	Percent	Percent
Family	6,008	56.5	70.1	65.2
Single Parent with Child	750	7.1	6.0	8.5
Non-Family	4,629	43.5	29.9	34.8

Source: 2013-2017 American Community Survey five-year estimates. Universe: Occupied housing units.

HOUSEHOLD INCOME, 2013-2017

	Westmont		DuPage County		CMAP Region	
	Count	Percent	Count	Percent	Count	Percent
Less than $25,000	2,403	22.6	39,746	11.7	578,549	18.7
$25,000 to $49,999	2,147	20.2	57,573	16.9	601,924	19.4
$50,000 to $74,999	1,814	17.1	54,164	15.9	511,185	16.5
$75,000 to $99,999	1,323	12.4	46,788	13.7	392,259	12.7
$100,000 to $149,999	1,536	14.4	65,984	19.4	499,882	16.2
$150,000 and Over	1,414	13.3	76,414	22.4	511,294	16.5
Median Income	$60,437		$84,442		$67,619	

Source: 2013-2017 American Community Survey five-year estimates. Universe: Occupied housing units.

Community Data Snapshot: Westmont

HOUSING AND TENURE, 2013-2017

	Westmont		DuPage County		CMAP Region	
	Count	Percent	Count	Percent	Count	Percent
Occupied Housing Units	10,637	94.5	340,669	95.0	3,095,093	91.3
Owner-Occupied*	5,517	49.0	249,800	69.7	1,975,418	58.2
Renter-Occupied*	5,120	45.5	90,869	25.4	1,119,675	33.0
Vacant Housing Units	618	5.5	17,752	5.0	296,208	8.7

Source: 2013-2017 American Community Survey five-year estimates.

Universe: *Occupied housing units; Housing units.

HOUSING COSTS AS A PERCENTAGE OF HOUSEHOLD INCOME, 2013-2017*

	Westmont		DuPage County	CMAP Region
	Count	Percent	Percent	Percent
Less than $20,000	1,548	15.2	7.5	12.8
Less than 20 percent	*36*	*0.4*	*0.1*	*0.3*
20 to 29 percent	*118*	*1.2*	*0.4*	*0.9*
30 percent or more	*1,394*	*13.7*	*7.1*	*11.5*
$20,000 to $49,999	2,587	25.3	19.9	24.0
Less than 20 percent	*178*	*1.7*	*1.7*	*2.8*
20 to 29 percent	*647*	*6.3*	*4.0*	*5.4*
30 percent or more	*1,762*	*17.3*	*14.2*	*15.8*
$50,000 to $74,999	1,814	17.8	16.1	16.8
Less than 20 percent	*553*	*5.4*	*4.7*	*5.6*
20 to 29 percent	*852*	*8.3*	*5.7*	*5.8*
30 percent or more	*409*	*4.0*	*5.7*	*5.5*
$75,000 or More	4,260	41.7	56.5	46.4
Less than 20 percent	*2,949*	*28.9*	*37.0*	*30.6*
20 to 29 percent	*970*	*9.5*	*14.5*	*11.9*
30 percent or more	*341*	*3.3*	*5.0*	*3.9*

Source: 2013-2017 American Community Survey five-year estimates.
*Excludes households with zero or negative income and no cash rent.

Universe: Occupied housing units.

HOUSING & TRANSPORTATION (H+T) COSTS, PERCENT OF INCOME PER HOUSEHOLD, 2019*

	Median-Income Household**	Moderate-Income Household***
Housing Costs	28	35
Transportation Costs	20	21
H + T Costs	48	56

Source: Location Affordability Index, U.S. Dept. of Transportation, and U.S. Dept. of Housing and Urban Development.
*The purpose of the H+T Index is to isolate the effect of location on housing and transportation costs, grouped by common demographic characteristics that form four distinct household types. The values above represent the percent of household income that an average household within each of these types in the region would spend on housing and transportation if they lived in this county. The standard threshold of affordability is equal to 30 percent for housing costs and 45 percent for housing and transportation costs combined. For more information, visit hudexchange.
**Median-Income Household assumes a household income equal to the area median, with regional average household size, and the regional average commuters per household.
***Moderate-Income Household assumes a household income of 80% of the area median with regional average household size, and the regional average commuters per household.

Community Data Snapshot: Westmont

HOUSING CHARACTERISTICS

The housing characteristics tables include housing unit estimates by housing type, size, and age summarized for Westmont.

HOUSING TYPE, 2013-2017*

	Westmont		DuPage County		CMAP Region	
	Count	Percent	Count	Percent	Count	Percent
Single Family, Detached	4,631	41.1	214,673	59.9	1,704,708	50.3
Single Family, Attached	1,092	9.7	43,308	12.1	251,659	7.4
2 Units	130	1.2	2,676	0.7	236,677	7.0
3 or 4 Units	735	6.5	10,871	3.0	271,850	8.0
5 or more Units	4,640	41.2	86,057	24.0	899,796	26.5

Source: 2013-2017 American Community Survey five-year estimates. Universe: Housing units.
*Excludes mobile, boat, RV, van, etc.

HOUSING SIZE, 2013-2017

	Westmont		DuPage County		CMAP Region	
	Count	Percent	Count	Percent	Count	Percent
0 to 1 Bedrooms	2,366	21.0	43,120	12.0	545,190	16.1
2 Bedrooms	4,064	36.1	87,532	24.4	969,876	28.6
3 Bedrooms	2,825	25.1	120,656	33.7	1,131,968	33.4
4 Bedrooms	1,653	14.7	86,490	24.1	586,905	17.3
5+ Bedrooms	347	3.1	20,623	5.8	157,362	4.6
Median Number of Rooms*	5.1		6.2		6.0	

Source: 2013-2017 American Community Survey five-year estimates. Universe: Housing units.
*Includes all rooms.

HOUSING AGE, 2013-2017

	Westmont		DuPage County		CMAP Region	
	Count	Percent	Count	Percent	Count	Percent
Built 2000 or Later	1,184	10.5	36,013	10.0	434,527	12.8
Built 1970 to 1999	6,846	60.8	206,650	57.7	1,150,207	33.9
Built 1940 to 1969	2,596	23.1	95,186	26.6	1,056,069	31.1
Built Before 1940	629	5.6	20,572	5.7	750,498	22.1
Median Year Built	1977		1977		1967	

Source: 2013-2017 American Community Survey five-year estimates. Universe: Housing units.

Community Data Snapshot: Westmont

TRANSPORTATION

The transportation tables include vehicle availability by household, mode of travel to work, and annual vehicle miles traveled for Westmont.

VEHICLES AVAILABLE PER HOUSEHOLD, 2013-2017

	Westmont		DuPage County		CMAP Region	
	Count	Percent	Count	Percent	Count	Percent
No Vehicle Available	869	8.2	13,726	4.0	393,398	12.7
1 Vehicle Available	4,520	42.5	105,231	30.9	1,107,676	35.8
2 Vehicles Available	3,838	36.1	152,975	44.9	1,098,330	35.5
3 or More Vehicles Available	1,410	13.3	68,737	20.2	495,689	16.0

Source: 2013-2017 American Community Survey five-year estimates. Universe: Occupied housing units.

MODE OF TRAVEL TO WORK, 2013-2017

	Westmont		DuPage County		6-County Region*	
	Count	Percent	Count	Percent	Count	Percent
Work at Home**	616	N/A	28,690	N/A	202,734	N/A
Drive Alone	9,728	81.8	369,778	82.3	2,840,547	72.6
Carpool	689	5.8	33,805	7.5	321,276	8.2
Transit	1,053	8.9	32,671	7.3	540,300	13.8
Walk or Bike	303	2.5	9,324	2.1	163,733	4.2
Other	123	1.0	3,481	0.8	48,918	1.2
TOTAL COMMUTERS	11,896	100.0	449,059	100.0	3,914,774	100.0
Mean Commute Time (minutes)	N/A		29.3		31.5	

Source: 2013-2017 American Community Survey five-year estimates. Universe: Workers 16 years and older.
* Commuter estimates not available for Kendall County.
** Not included in "total commuters."

ANNUAL VEHICLE MILES TRAVELED PER HOUSEHOLD, 2013-2017

	Westmont	DuPage County	CMAP Region
Average Vehicle Miles Traveled	17,223	20,878	17,165

Source: Chicago Metropolitan Agency for Planning analysis of U.S. Census Bureau, HERE, and Illinois Environmental Protection Agency (2017) data.

Community Data Snapshot: Westmont

EMPLOYMENT

The employment tables include general workforce characteristics for Westmont.

EMPLOYMENT STATUS, 2013-2017

	Westmont		DuPage County		CMAP Region	
	Count	Percent	Count	Percent	Count	Percent
In Labor Force	13,462	66.6	513,814	69.3	4,541,928	67.2
Employed†*	12,666	94.1	486,850	94.8	4,187,289	92.2
Unemployed*	796	5.9	26,614	5.2	342,324	7.5
Not In Labor Force	6,743	33.4	227,560	30.7	2,213,083	32.8

Source: 2013-2017 American Community Survey five-year estimates.
†Does not include employed population in the Armed Forces.

Universe: *In Labor Force; Population 16 years and older.

PRIVATE SECTOR EMPLOYMENT, 2017*

	Westmont		DuPage County		6-County Region**	
	Count	Percent	Count	Percent	Count	Percent
Private Employment	13,848	N/A	565,134	N/A	3,555,979	N/A
Job Change (2001-11)	-3,751	-24.9	-32,395	-6.1	-296,468	-8.5
Job Change (2011-17)	2,506	22.1	65,006	13.0	363,553	11.4
Job Change (2001-17)	-1,245	-8.2	32,611	6.1	67,085	1.9
Private Sector Jobs per Household	1.30		1.66		1.15	

Source: Illinois Department of Employment Security (IDES).
*Figures exclude employees not covered by unemployment insurance.
**Kendall County is not included in IDES data.

EMPLOYMENT OF WESTMONT RESIDENTS, 2015

By Industry Sector	Count	Percent
Health Care	1,575	13.7
Professional	1,271	11.1
Retail Trade	1,212	10.5
Education	956	8.3
Accommodation and Food Service	838	7.3
By Employment Location		
Chicago	2,376	20.7
Westmont	684	6.0
Downers Grove	627	5.5
Naperville	412	3.6
Oak Brook	384	3.3

EMPLOYMENT IN WESTMONT, 2015

By Industry Sector	Count	Percent
Health Care	2,524	17.9
Retail Trade	2,032	14.4
Administration	1,619	11.5
Education	941	6.7
Accommodation and Food Service	927	6.6
By Residence Location		
Chicago	1,867	13.2
Westmont	684	4.9
Downers Grove	609	4.3
Naperville	505	3.6
Bolingbrook	363	2.6

Source: U.S. Census Bureau, Longitudinal-Employer Household Dynamics Program (2015).

Community Data Snapshot: Westmont

LAND USE

The land use tables include general land use composition, park access, and Walk Score for Westmont. The general land use and park access table estimates were derived from the CMAP Parcel-Based Land Use Inventory.

GENERAL LAND USE, 2013

	Acres	Percent
Single-Family Residential	1,354.7	41.4
Multi-Family Residential	296.7	9.1
Commercial	410.0	12.5
Industrial	80.3	2.5
Institutional	125.9	3.8
Mixed Use	3.1	0.1
Transportation and Other	627.3	19.2
Agricultural	N/A	N/A
Open Space	317.7	9.7
Vacant	58.3	1.8
TOTAL	3,274.0	100.0

Source: Chicago Metropolitan Agency for Planning Parcel-Based Land Use Inventory 2013.

PARK ACCESS, 2013

	Westmont	DuPage County	CMAP Region
Accessible Park Acreage per 1,000 Residents*	4.6	8.3	5.6

Source: Chicago Metropolitan Agency for Planning calculations of 2013 Land Use Inventory.
*Neighborhood parks (under 35 acres) are considered accessible by residents living within 0.5 miles; community parks (35 or more acres) are considered accessible by residents living within 1 mile.

WALK SCORE, 2018

Walk Score*	51.00

*Walk Score is a number between 0 and 100 that measures the average walkability of a municipality. For more information visit walkscore.com (2018).

Community Data Snapshot: Westmont

REVENUE

The revenue tables include Westmont revenues based on sales and current land use.

GENERAL MERCHANDISE RETAIL SALES, 2017

	Westmont	DuPage County	CMAP Region
General Merchandise	$ 920,944,108	$ 17,692,751,432	$ 128,012,549,280
Total Retail Sales	$ 1,034,279,703	$ 20,964,660,017	$ 159,567,303,804
Total Sales per Capita*	$ 41,305	$ 22,498	$ 18,722

Source: Illinois Department of Revenue, 2017.
*Per capita calculations based on population from 2013-2017 ACS 5-year estimates.

EQUALIZED ASSESSED VALUE, 2017

Residential	$ 569,261,842
Commercial	$ 203,427,782
Industrial	$ 23,288,750
Railroad	$ 358,839
Farm	$ 0
Mineral	$ 0
TOTAL	$ 796,337,213

Sources: Illinois Department of Revenue 2017, Chicago Metropolitan Agency for Planning calculations of 2013 Land Use Inventory, 2013-2017 ACS 5-year estimates.

Community Data Snapshot Time Series: Westmont

CHANGE OVER TIME

The time series tables include comparisons of current 2013-2017 ACS estimates to historic year estimates from the 2000 Census and 2006-2010 ACS.

RACE AND ETHNICITY, 2000-2017

	2000 Percent	2010 Percent	2017 Percent
White non-Hispanic	74.1	67.3	65.2
Hispanic or Latino	7.0	9.3	13.9
Black non-Hispanic	5.3	8.1	6.7
Asian non-Hispanic	11.9	13.2	12.0
All other categories	1.7	2.1	2.1

Source: 2000 Census, 2006-2010 and 2013-2017 American Community Survey five-year estimates.

Universe: Total population.

NATIVITY, 2010-2017

	2010 Percent	2017 Percent
Native	75.0	78.1
Foreign Born	25.0	21.9

Source: 2006-2010 and 2013-2017 American Community Survey five-year estimates.

Universe: Population 5 years and older.

AGE COHORTS, 2000-2017

	2000 Percent	2010 Percent	2017 Percent
19 and under	23.8	23.1	23.0
20 to 34	24.2	20.2	20.7
35 to 49	22.7	22.3	19.0
50 to 64	13.5	19.9	20.5
65 and Older	15.7	14.6	16.8
Median Age*	36.2	38.8	40.4

Source: 2000 Census, 2006-2010 and 2013-2017 American Community Survey five-year estimates.

Universe: Total population.

Community Data Snapshot Time Series: Westmont

EDUCATIONAL ATTAINMENT, 2000-2017

	2000 Percent	2010 Percent	2017 Percent
Less than High School Graduate	13.4	7.8	7.2
High School Graduate or Equivalency	23.5	24.5	22.2
Some College, No Degree	21.9	17.1	20.8
Associate's Degree	6.2	7.9	6.9
Bachelor's Degree	23.0	26.8	24.2
Graduate or Professional Degree	12.0	15.9	18.6

Source: 2000 Census, 2006-2010 and 2013-2017 American Community Survey five-year estimates. Universe: Population 25 years and older.

LANGUAGE SPOKEN AT HOME AND ABILITY TO SPEAK ENGLISH, 2010-2017

	2010 Percent	2017 Percent
English Only	69.9	75.4
Language other than English	30.1	24.6
Speak English less than "very well"	12.3	9.5

Source: 2006-2010 and 2013-2017 American Community Survey five-year estimates. Universe: Population 5 years and older.

LANGUAGE SPOKEN AT HOME, 2010-2017

	2010 Percent	2017 Percent
English	69.9	75.4
Spanish	7.9	9.2
Slavic Languages	4.4	3.7
Chinese	3.5	2.3
Tagalog	1.3	1.2
Arabic	1.5	1.7
Korean	0.4	0.3
Other Asian Languages	3.0	2.9
Other Indo-European Languages	7.2	3.3
Other / Unspecified Languages	1.0	0.0

Source: 2006-2010 and 2013-2017 American Community Survey five-year estimates. Universe: Population 5 years and older.

Community Data Snapshot Time Series: Westmont

HOUSEHOLD SIZE, 2010-2017

	2010 Percent	2017 Percent
1 Person Household	34.9	38.2
2 People Household	30.1	29.2
3 People Household	15.8	16.2
4 or More People Household	19.3	16.3

Source: 2006-2010 and 2013-2017 American Community Survey five-year estimates. Universe: Occupied housing units.

HOUSEHOLD TYPE, 2010-2017

	2010 Percent	2017 Percent
Family	60.1	56.5
Single Parent with Child	6.1	7.1
Non-Family	39.9	43.5

Source: 2006-2010 and 2013-2017 American Community Survey five-year estimates. Universe: Occupied housing units.

HOUSEHOLD INCOME, 2010-2017

	2010 (2017 Dollars)	2017 (2017 Dollars)
Median Income	$ 67,418	$ 60,437

Source: 2006-2010 and 2013-2017 American Community Survey five-year estimates. Universe: Occupied housing units.

Community Data Snapshot Time Series: Westmont

HOUSING AND TENURE, 2010-2017

	2000 Percent	2010 Percent	2017 Percent
Occupied Housing Units	96.4	90.2	94.5
Owner-Occupied*	52.4	49.1	49.0
Renter-Occupied*	44.1	41.2	45.5
Vacant Housing Units	3.6	9.8	5.5

Source: 2000 Census, 2006-2010 and 2013-2017 American Community Survey five-year estimates.

Universe: *Occupied housing units; Housing units.

HOUSING COSTS AS A PERCENTAGE OF HOUSEHOLD INCOME, 2010-2017

	2010 Percent	2017 Percent
Less than $20,000	11.8	15.2
Less than 20 percent	*0.5*	*0.4*
20 to 29 percent	*0.7*	*1.2*
30 percent or more	*10.6*	*13.7*
$20,000 to $49,999	28.4	25.3
Less than 20 percent	*2.7*	*1.7*
20 to 29 percent	*7.6*	*6.3*
30 percent or more	*18.1*	*17.3*
$50,000 to $74,999	20.2	17.8
Less than 20 percent	*6.7*	*5.4*
20 to 29 percent	*8.1*	*8.3*
30 percent or more	*5.5*	*4.0*
$75,000 or More	38.3	41.7
Less than 20 percent	*22.3*	*28.9*
20 to 29 percent	*11.8*	*9.5*
30 percent or more	*4.2*	*3.3*

Source: 2006-2010 and 2013-2017 American Community Survey five-year estimates.

Universe: Occupied housing units.

Community Data Snapshot Time Series: Westmont

HOUSING TYPE, 2010-2017*

	2010 Percent	2017 Percent
Single Family, Detached	39.3	41.1
Single Family, Attached	9.3	9.7
2 Units	0.6	1.2
3 or 4 Units	7.4	6.5
5 or more Units	43.4	41.2

Source: 2006-2010 and 2013-2017 American Community Survey five-year estimates.
*Excludes mobile, boat, RV, van, etc.

Universe: Housing units.

HOUSING SIZE, 2010-2017

	2010 Percent	2017 Percent
0 to 1 Bedrooms	24.5	21.0
2 Bedrooms	34.1	36.1
3 Bedrooms	25.5	25.1
4 Bedrooms	12.6	14.7
5+ Bedrooms	3.2	3.1
Median Number of Rooms*	4.9	5.1

Source: 2006-2010 and 2013-2017 American Community Survey five-year estimates.
*Includes all rooms.

Universe: Housing units.

HOUSING AGE, 2010-2017

	2010 Percent	2017 Percent
Built 2000 or Later	9.3	10.5
Built 1970 to 1999	59.2	60.8
Built 1940 to 1969	23.8	23.1
Built Before 1940	7.6	5.6
Median Year Built	1976	1977

Source: 2006-2010 and 2013-2017 American Community Survey five-year estimates.

Universe: Housing units.

Community Data Snapshot Time Series: Westmont

VEHICLES AVAILABLE, 2010-2017

	2010 Percent	2017 Percent
No Vehicle Available	7.6	8.2
1 Vehicle Available	39.6	42.5
2 Vehicles Available	40.8	36.1
3 or More Vehicles Available	12.0	13.3

Source: 2006-2010 and 2013-2017 American Community Survey five-year estimates.

Universe: Occupied housing units.

MODE OF TRAVEL TO WORK, 2010-2017

	2010 Percent	2017 Percent
Work at Home*	N/A	N/A
Drive Alone	75.8	81.8
Carpool	9.0	5.8
Transit	11.3	8.9
Walk or Bike	2.4	2.5
Other	1.5	1.0
TOTAL COMMUTERS	11,529.0	11,896.0
Mean Commute Time (minutes)	30.5	N/A

Source: 2006-2010 and 2013-2017 American Community Survey five-year estimates.
* Not included in "total commuters."

Universe: Workers 16 years and over.

EMPLOYMENT STATUS, 2010-2017

	2010 Percent	2017 Percent
In Labor Force	67.4	66.6
Employed†*	93.3	94.1
Unemployed*	6.7	5.9
Not In Labor Force	32.6	33.4

Source: 2006-2010 and 2013-2017 American Community Survey five-year estimates.
†Does not include employed population in the Armed Forces.

Universe: *In Labor Force; Population 16 years and older.

Community Data Snapshot Water Supply: Westmont

WATER SUPPLY

CMAP supports an integrated approach to water resource management, and encourages communities to incorporate water supply and demand considerations into land use, transportation, and infrastructure investment decisions. Assessing demand, price, and loss trends of a community can inform decisions that strengthen regional water supply management, maintain drinking water infrastructure, and manage demand. Click here to learn more about how communities can coordinate and conserve our shared water supply resources.

WATER SOURCE AND DEMAND TRENDS OF WESTMONT*

Primary Water Source: Lake Michigan**

	2003 MGD***	2013 MGD	Percent
Total Water Withdrawals****	2.80	2.40	-17.50
Residential Sector	1.20	1.00	-17.20
Non-Residential Sector	1.60	1.30	-17.70

Source: Analysis of Illinois Water Inventory Program water withdrawal data (2002-2013).
* Only available for municipalities with community water suppliers providing service to the majority of the community.
** The primary water source of a community is based on the source of the majority of withdrawals from all wells and intakes within the community, including community water suppliers and industrial and commercial businesses. The majority of withdrawals is calculated as an average from yearly data, given year to year fluctuations.
*** Millions of gallons per day.
**** Total includes all community water suppliers and industrial and commercial wells/intakes within a municipality; private residential wells are not included. Residential sector includes withdrawals identified as residential by community water suppliers. Non-residential sector includes withdrawals identified as non-residential by the community water suppliers and withdrawals from industrial and commercial wells/intakes.

DAILY RESIDENTIAL WATER DEMAND PER CAPITA

	Westmont			CMAP Region		
	2003	2013	Percent Change	2003	2013	Percent Change
Residential* (GPCD)**	48.6	41.1	-16.7	104.2	87.5	-17.4

Source: Analysis of Illinois Water Inventory Program water withdrawal data 2003-2013.
* Residential sector includes withdrawals identified as residential by community water suppliers. The prevalence of private residential wells or community water suppliers that provide water outside of the municipal boundary could lead to artificially lower or higher GPCD values respectively.
** Gallons of water per capita per day (estimated unit use). Population values used in sector totals come from the U.S. Census.

Community Data Snapshot Water Supply: Westmont

WATER AND WASTEWATER PRICE TRENDS*

Real price per 1,000 gallons, in 2018 dollars	2008	2018	Percent Change	Annual Percent Change
Drinking Water	$ 4.47	$ 10.18	77.9	8.6
Sewer	N/A	$ 0.80	N/A	N/A
Combined (if applicable)**	N/A	N/A	N/A	N/A

Source: Illinois-Indiana Sea Grant Water Rates Data for Northeastern Illinois, IISG19-RCE-RLA-031.
* Only available for communities with water utilities and that responded to data requests. Percent changes and 2008 prices were adjusted for inflation using the U.S. Bureau of Labor Statistic's Consumer Price Index for the Chicago-Naperville-Elgin region.
** Some utilities combine drinking water and sewer prices, rather than separating them out as two distinct rates.

WATER LOSS*

Reporting utility: Westmont

	2017
Nonrevenue Water (Millions of Gallons per Day)**	0.35
Annual Cost of Nonrevenue Water ($)	$574,131.00
Percent of Nonrevenue Water to Water Supplied***	15.5

Source: Illinois Department of Natural Resources, Lake Michigan Allocation Program.
* Data is only regionally available for Lake Michigan permittees; water losses from other communities and industrial and commercial businesses are not reported to the state.
** Nonrevenue water is the difference between net annual pumpage (water supplied) and billed, authorized consumption. Non-revenue water includes water that is lost from the system due to underregistration of meters, systematic data handling errors, leakage anywhere within the distribution system, unauthorized consumption, or unbilled authorized consumption.
*** The threshold for permit compliance is less than 12 percent of water supplied in Water Year 2015, decreasing to no more than 10 percent by Water Year 2019 and all years thereafter. Permittees that exceed the threshold are required to submit a water system improvement plan.

Community Data Snapshot ON TO 2050 Indicators: Westmont

ON TO 2050 INDICATORS

ON TO 2050 is the region's long-range comprehensive plan, adopted by CMAP in 2018. The plan includes a set of indicators for quantifying its goals and measuring implementation progress. While many of these indicators can only be measured at a regional level, several can also be tracked at a local level. These have been laid out in the table below, with comparisons to the region's current measure as well as the targets that the plan is aiming to reach by 2050. Visit cmap.illinois.gov/2050/indicators to learn more.

		Westmont	CMAP Region		
Plan Chapter	Indicator	(Current)	(Current)	(Target)	Source
COMMUNITY	Population located in highly walkable areas	0.0%	41.5%	45.2%	CMAP, 2015
	Jobs located in highly walkable areas	0.0%	38.2%	45.2%	CMAP, 2015
PROSPERITY	Population aged 25+ with an associate's degree or higher	49.7%	45.1%	64.9%	2013-2017 ACS 5-Year
	Workforce participation rate among population aged 20-64	82.1%	80.3%	83.4%	2013-2017 ACS 5-Year
ENVIRONMENT	Population with park access of 4+ acres per 1,000 residents	66.6%	41.5%	65.0%	CMAP, 2013
	Population with park access of 10+ acres per 1,000 residents	0.0%	16.0%	40.0%	CMAP, 2013
	Impervious acres per household	0.14	0.18	0.15	USGS National Land Cover Dataset, 2011
	Daily residential water demand per capita (gallons)	41.1	87.5	65.2	Illinois Water Inventory Program, 2013
GOVERNANCE	State revenue disbursement per capita	$572.00	$286.21*	N/A	CMAP, 2018
	Is per capita disbursement at least 80% of regional median?	Yes	Yes for 74% of municipalities	Yes for 100% of municipalities	CMAP, 2018
MOBILITY	Population with at least moderately high transit availability	12.1%	53.2%	65.0%	CMAP, 2017
	Jobs with at least moderately high transit availability	4.3%	55.2%	58.0%	CMAP, 2017
	Percent of trips to work via non-SOV modes	21.3%	29.8%	37.3%	2013-2017 ACS 5-Year

*Median value of region's 284 municpalities.

For More Information

Last updated June 2019

To improve the Community Data Snapshots in the future, CMAP wants to hear from you. Please take a quick survey to describe how you use this data and what you'd like to see in next year's snapshots.

Please direct inquiries to info@cmap.illinois. To access other Community Data Snapshots for municipalities and counties in the Chicago Metropolitan Agency for Planning's seven-county northeastern Illinois region, visit http://www.cmap.illinois.gov/data/community-snapshots.

CMAP

COMMUNITY DATA SNAPSHOT
WHEATON, MUNICIPALITY
JUNE 2019 RELEASE

About The Community Data Snapshot

The Community Data Snapshots are a series of County, Municipal, and Chicago Community Area data profiles that primarily feature data from the 2013-2017 American Community Survey (ACS) 5-Year Estimates. As noted in each profile, the data comes from multiple sources in addition to the ACS, which include U.S. Census Bureau, Illinois Environmental Protection Agency (EPA), Illinois Department of Employment Security (IDES), Illinois Department of Revenue (IDR), and the Chicago Metropolitan Agency for Planning (CMAP).

User Notes

Margin of error

ACS is a sample-based data product. Exercise caution when using data from low-population municipalities, as the margins of error are often large compared to the estimate. For more details please refer to the ACS Sample Size and Data Quality Methodology.

Regional values

Regional values are estimated by aggregating 2013-2017 ACS county level data of the seven counties that make up the CMAP region. These counties are Cook, DuPage, Kane, Kendall, Lake, McHenry, and Will.

Median values

The Census Bureau encourages users to aggregate small levels of geographies into larger areas and recalculate median values for those aggregated areas. Median values are recalculated using grouped frequency distributions for aggregated areas such as the CMAP region and CCAs.

Values for municipalities that extend outside the CMAP region

Values derived from CMAP analyses are restricted to geographies that fall within the CMAP regional boundaries. General Land Use, Equalized Assesed Value, Park Access, Water Supply, and On TO 2050 Indicator table values only represent portions of the the municipality that fall within the CMAP region.

Municipalities located in more than one county

Data is provided for the county containing the largest geographic portion of municipality.

Employment values

The Private Sector Employment table features data from the IDES Where Workers Work report. This report includes private sector employment totals for six counties within the seven-county CMAP region, excluding Kendall County.

POPULATION AND HOUSEHOLD

The population and household tables include general demographic, social, and economic characteristics summarized for Wheaton.

GENERAL POPULATION CHARACTERISTICS, 2013-2017

	Wheaton	DuPage County	CMAP Region
Total Population	53,577	931,826	8,522,948
Total Households	19,317	340,669	3,095,093
Average Household Size	2.8	2.7	2.8
% Population Change, 2000-10	-4.6	1.4	3.5
% Population Change, 2010-17	1.3	1.6	1.1
% Population Change, 2000-17	-3.3	3.1	4.6

Source: 2000 and 2010 Census, 2013-2017 American Community Survey five-year estimates.

RACE AND ETHNICITY, 2013-2017

	Wheaton		DuPage County		CMAP Region	
	Count	Percent	Count	Percent	Count	Percent
White non-Hispanic	43,991	82.1	632,342	67.9	4,400,011	51.6
Hispanic or Latino	2,941	5.5	131,290	14.1	1,935,376	22.7
Black non-Hispanic	2,161	4.0	42,462	4.6	1,431,406	16.8
Asian non-Hispanic	3,101	5.8	105,232	11.3	586,990	6.9
All other categories	1,383	2.6	20,500	2.2	169,165	2.0

Source: 2013-2017 American Community Survey five-year estimates. Universe: Total population.

AGE COHORTS, 2013-2017

	Wheaton		DuPage County		CMAP Region	
	Count	Percent	Count	Percent	Count	Percent
19 and under	14,194	26.5	240,461	25.8	2,217,385	26.0
20 to 34	11,091	20.7	176,834	19.0	1,813,921	21.3
35 to 49	8,672	16.2	185,730	19.9	1,725,677	20.2
50 to 64	11,500	21.5	198,498	21.3	1,641,327	19.3
65 to 74	4,983	9.3	76,567	8.2	647,212	7.6
75 to 84	1,949	3.6	36,383	3.9	329,087	3.9
85 and Older	1,188	2.2	17,353	1.9	148,339	1.7
Median Age*	38.0		39.1		37.0	

Source: 2013-2017 American Community Survey five-year estimates. Universe: Total population.

Community Data Snapshot: Wheaton

EDUCATIONAL ATTAINMENT, 2013-2017

	Wheaton		DuPage County		CMAP Region	
	Count	Percent	Count	Percent	Count	Percent
Less than High School Graduate	1,179	3.3	48,155	7.6	705,215	12.3
High School Graduate or Equivalency	4,049	11.5	117,126	18.5	1,324,196	23.1
Some College, No Degree	5,743	16.3	118,437	18.7	1,119,856	19.5
Associate's Degree	2,288	6.5	45,287	7.2	395,340	6.9
Bachelor's Degree	12,549	35.5	183,959	29.1	1,328,622	23.2
Graduate or Professional Degree	9,514	26.9	119,948	19.0	862,603	15.0

Source: 2013-2017 American Community Survey five-year estimates. Universe: Population 25 years and older.

NATIVITY, 2013-2017

	Wheaton		DuPage County	CMAP Region
	Count	Percent	Percent	Percent
Native	44,640	88.8	80.0	79.7
Foreign Born	5,628	11.2	20.0	20.3

Source: 2013-2017 American Community Survey five-year estimates. Universe: Population 5 years and older.

LANGUAGE SPOKEN AT HOME AND ABILITY TO SPEAK ENGLISH, 2013-2017

	Wheaton		DuPage County		CMAP Region	
	Count	Percent	Count	Percent	Count	Percent
English Only	43,704	86.9	643,980	73.5	5,505,064	68.9
Language other than English	6,564	13.1	232,554	26.5	2,485,504	31.1
Speak English less than "very well"	1,958	3.9	80,752	9.2	981,994	12.3

Source: 2013-2017 American Community Survey five-year estimates. Universe: Population 5 years and older.

LANGUAGE SPOKEN AT HOME, 2013-2017

	Wheaton		DuPage County		CMAP Region	
	Count	Percent	Count	Percent	Count	Percent
English	43,704	86.9	643,980	73.5	5,505,064	68.9
Spanish	1,681	3.3	91,968	10.5	1,463,328	18.3
Slavic Languages	611	1.2	26,971	3.1	277,040	3.5
Chinese	345	0.7	11,487	1.3	88,225	1.1
Tagalog	134	0.3	10,303	1.2	75,330	0.9
Arabic	510	1.0	4,581	0.5	60,403	0.8
Korean	332	0.7	2,774	0.3	37,451	0.5
Other Asian Languages	952	1.9	18,463	2.1	101,327	1.3
Other Indo-European Languages	1,593	3.2	63,357	7.2	327,819	4.1
Other / Unspecified Languages	406	0.8	2,650	0.3	54,581	0.7

Source: 2013-2017 American Community Survey five-year estimates. Universe: Population 5 years and older.

Community Data Snapshot: Wheaton

HOUSEHOLD SIZE, 2013-2017

	Wheaton		DuPage County		CMAP Region	
	Count	Percent	Count	Percent	Count	Percent
1 Person Household	4,824	25.0	85,322	25.0	890,038	28.8
2 People Household	6,660	34.5	109,696	32.2	939,153	30.3
3 People Household	3,275	17.0	56,568	16.6	486,277	15.7
4 or More People Household	4,558	23.6	89,083	26.1	779,625	25.2

Source: 2013-2017 American Community Survey five-year estimates. Universe: Occupied housing units.

HOUSEHOLD TYPE, 2013-2017

	Wheaton		DuPage County	CMAP Region
	Count	Percent	Percent	Percent
Family	13,469	69.7	70.1	65.2
Single Parent with Child	827	4.3	6.0	8.5
Non-Family	5,848	30.3	29.9	34.8

Source: 2013-2017 American Community Survey five-year estimates. Universe: Occupied housing units.

HOUSEHOLD INCOME, 2013-2017

	Wheaton		DuPage County		CMAP Region	
	Count	Percent	Count	Percent	Count	Percent
Less than $25,000	1,969	10.2	39,746	11.7	578,549	18.7
$25,000 to $49,999	3,129	16.2	57,573	16.9	601,924	19.4
$50,000 to $74,999	2,911	15.1	54,164	15.9	511,185	16.5
$75,000 to $99,999	2,173	11.2	46,788	13.7	392,259	12.7
$100,000 to $149,999	3,747	19.4	65,984	19.4	499,882	16.2
$150,000 and Over	5,388	27.9	76,414	22.4	511,294	16.5
Median Income	$95,238		$84,442		$67,619	

Source: 2013-2017 American Community Survey five-year estimates. Universe: Occupied housing units.

Community Data Snapshot: Wheaton

HOUSING AND TENURE, 2013-2017

	Wheaton		DuPage County		CMAP Region	
	Count	Percent	Count	Percent	Count	Percent
Occupied Housing Units	19,317	95.2	340,669	95.0	3,095,093	91.3
Owner-Occupied*	14,168	69.9	249,800	69.7	1,975,418	58.2
Renter-Occupied*	5,149	25.4	90,869	25.4	1,119,675	33.0
Vacant Housing Units	966	4.8	17,752	5.0	296,208	8.7

Source: 2013-2017 American Community Survey five-year estimates. Universe: *Occupied housing units; Housing units.

HOUSING COSTS AS A PERCENTAGE OF HOUSEHOLD INCOME, 2013-2017*

	Wheaton		DuPage County	CMAP Region
	Count	Percent	Percent	Percent
Less than $20,000	1,264	6.6	7.5	12.8
Less than 20 percent	*101*	*0.5*	*0.1*	*0.3*
20 to 29 percent	*37*	*0.2*	*0.4*	*0.9*
30 percent or more	*1,126*	*5.9*	*7.1*	*11.5*
$20,000 to $49,999	3,572	18.8	19.9	24.0
Less than 20 percent	*246*	*1.3*	*1.7*	*2.8*
20 to 29 percent	*776*	*4.1*	*4.0*	*5.4*
30 percent or more	*2,550*	*13.4*	*14.2*	*15.8*
$50,000 to $74,999	2,903	15.3	16.1	16.8
Less than 20 percent	*836*	*4.4*	*4.7*	*5.6*
20 to 29 percent	*1,026*	*5.4*	*5.7*	*5.8*
30 percent or more	*1,041*	*5.5*	*5.7*	*5.5*
$75,000 or More	11,278	59.3	56.5	46.4
Less than 20 percent	*7,434*	*39.1*	*37.0*	*30.6*
20 to 29 percent	*2,853*	*15.0*	*14.5*	*11.9*
30 percent or more	*991*	*5.2*	*5.0*	*3.9*

Source: 2013-2017 American Community Survey five-year estimates. Universe: Occupied housing units.
*Excludes households with zero or negative income and no cash rent.

HOUSING & TRANSPORTATION (H+T) COSTS, PERCENT OF INCOME PER HOUSEHOLD, 2019*

	Median-Income Household**	Moderate-Income Household***
Housing Costs	38	48
Transportation Costs	21	22
H + T Costs	59	70

Source: Location Affordability Index, U.S. Dept. of Transportation, and U.S. Dept. of Housing and Urban Development.
*The purpose of the H+T Index is to isolate the effect of location on housing and transportation costs, grouped by common demographic characteristics that form four distinct household types. The values above represent the percent of household income that an average household within each of these types in the region would spend on housing and transportation if they lived in this county. The standard threshold of affordability is equal to 30 percent for housing costs and 45 percent for housing and transportation costs combined. For more information, visit hudexchange.
**Median-Income Household assumes a household income equal to the area median, with regional average household size, and the regional average commuters per household.
***Moderate-Income Household assumes a household income of 80% of the area median with regional average household size, and the regional average commuters per household.

Community Data Snapshot: Wheaton

HOUSING CHARACTERISTICS

The housing characteristics tables include housing unit estimates by housing type, size, and age summarized for Wheaton.

HOUSING TYPE, 2013-2017*

	Wheaton		DuPage County		CMAP Region	
	Count	Percent	Count	Percent	Count	Percent
Single Family, Detached	12,274	60.5	214,673	59.9	1,704,708	50.3
Single Family, Attached	2,157	10.6	43,308	12.1	251,659	7.4
2 Units	204	1.0	2,676	0.7	236,677	7.0
3 or 4 Units	1,241	6.1	10,871	3.0	271,850	8.0
5 or more Units	4,388	21.6	86,057	24.0	899,796	26.5

Source: 2013-2017 American Community Survey five-year estimates. Universe: Housing units.
*Excludes mobile, boat, RV, van, etc.

HOUSING SIZE, 2013-2017

	Wheaton		DuPage County		CMAP Region	
	Count	Percent	Count	Percent	Count	Percent
0 to 1 Bedrooms	2,487	12.3	43,120	12.0	545,190	16.1
2 Bedrooms	4,422	21.8	87,532	24.4	969,876	28.6
3 Bedrooms	6,398	31.5	120,656	33.7	1,131,968	33.4
4 Bedrooms	5,521	27.2	86,490	24.1	586,905	17.3
5+ Bedrooms	1,455	7.2	20,623	5.8	157,362	4.6
Median Number of Rooms*	6.5		6.2		6.0	

Source: 2013-2017 American Community Survey five-year estimates. Universe: Housing units.
*Includes all rooms.

HOUSING AGE, 2013-2017

	Wheaton		DuPage County		CMAP Region	
	Count	Percent	Count	Percent	Count	Percent
Built 2000 or Later	1,238	6.1	36,013	10.0	434,527	12.8
Built 1970 to 1999	11,801	58.2	206,650	57.7	1,150,207	33.9
Built 1940 to 1969	5,626	27.7	95,186	26.6	1,056,069	31.1
Built Before 1940	1,618	8.0	20,572	5.7	750,498	22.1
Median Year Built	1975		1977		1967	

Source: 2013-2017 American Community Survey five-year estimates. Universe: Housing units.

Community Data Snapshot: Wheaton

TRANSPORTATION

The transportation tables include vehicle availability by household, mode of travel to work, and annual vehicle miles traveled for Wheaton.

VEHICLES AVAILABLE PER HOUSEHOLD, 2013-2017

	Wheaton		DuPage County		CMAP Region	
	Count	Percent	Count	Percent	Count	Percent
No Vehicle Available	946	4.9	13,726	4.0	393,398	12.7
1 Vehicle Available	5,864	30.4	105,231	30.9	1,107,676	35.8
2 Vehicles Available	9,237	47.8	152,975	44.9	1,098,330	35.5
3 or More Vehicles Available	3,270	16.9	68,737	20.2	495,689	16.0

Source: 2013-2017 American Community Survey five-year estimates. Universe: Occupied housing units.

MODE OF TRAVEL TO WORK, 2013-2017

	Wheaton		DuPage County		6-County Region*	
	Count	Percent	Count	Percent	Count	Percent
Work at Home**	1,961	N/A	28,690	N/A	202,734	N/A
Drive Alone	19,436	78.0	369,778	82.3	2,840,547	72.6
Carpool	1,579	6.3	33,805	7.5	321,276	8.2
Transit	2,224	8.9	32,671	7.3	540,300	13.8
Walk or Bike	1,512	6.1	9,324	2.1	163,733	4.2
Other	180	0.7	3,481	0.8	48,918	1.2
TOTAL COMMUTERS	24,931	100.0	449,059	100.0	3,914,774	100.0
Mean Commute Time (minutes)	26.9		29.3		31.5	

Source: 2013-2017 American Community Survey five-year estimates. Universe: Workers 16 years and older.
* Commuter estimates not available for Kendall County.
** Not included in "total commuters."

ANNUAL VEHICLE MILES TRAVELED PER HOUSEHOLD, 2013-2017

	Wheaton	DuPage County	CMAP Region
Average Vehicle Miles Traveled	18,712	20,878	17,165

Source: Chicago Metropolitan Agency for Planning analysis of U.S. Census Bureau, HERE, and Illinois Environmental Protection Agency (2017) data.

Community Data Snapshot: Wheaton

EMPLOYMENT

The employment tables include general workforce characteristics for Wheaton.

EMPLOYMENT STATUS, 2013-2017

	Wheaton		DuPage County		CMAP Region	
	Count	Percent	Count	Percent	Count	Percent
In Labor Force	28,772	67.0	513,814	69.3	4,541,928	67.2
Employed†*	27,454	95.4	486,850	94.8	4,187,289	92.2
Unemployed*	1,318	4.6	26,614	5.2	342,324	7.5
Not In Labor Force	14,154	33.0	227,560	30.7	2,213,083	32.8

Source: 2013-2017 American Community Survey five-year estimates.
†Does not include employed population in the Armed Forces.

Universe: *In Labor Force; Population 16 years and older.

PRIVATE SECTOR EMPLOYMENT, 2017*

	Wheaton		DuPage County		6-County Region**	
	Count	Percent	Count	Percent	Count	Percent
Private Employment	18,397	N/A	565,134	N/A	3,555,979	N/A
Job Change (2001-11)	-2,923	-16.0	-32,395	-6.1	-296,468	-8.5
Job Change (2011-17)	3,016	19.6	65,006	13.0	363,553	11.4
Job Change (2001-17)	93	0.5	32,611	6.1	67,085	1.9
Private Sector Jobs per Household	0.95		1.66		1.15	

Source: Illinois Department of Employment Security (IDES).
*Figures exclude employees not covered by unemployment insurance.
**Kendall County is not included in IDES data.

EMPLOYMENT OF WHEATON RESIDENTS, 2015

By Industry Sector	Count	Percent
Education	3,196	12.7
Professional	2,924	11.6
Health Care	2,631	10.5
Retail Trade	2,115	8.4
Manufacturing	1,893	7.5
By Employment Location		
Chicago	3,904	15.5
Wheaton	3,413	13.6
Naperville	1,231	4.9
Glen Ellyn	955	3.8
Downers Grove	790	3.1

EMPLOYMENT IN WHEATON, 2015

By Industry Sector	Count	Percent
Health Care	4,097	18.1
Education	3,803	16.8
Public Administration	3,716	16.4
Retail Trade	2,600	11.5
Professional	2,063	9.1
By Residence Location		
Wheaton	3,413	15.0
Chicago	1,249	5.5
Naperville	1,095	4.8
Aurora	879	3.9
Carol Stream	730	3.2

Source: U.S. Census Bureau, Longitudinal-Employer Household Dynamics Program (2015).

Community Data Snapshot: Wheaton

LAND USE

The land use tables include general land use composition, park access, and Walk Score for Wheaton. The general land use and park access table estimates were derived from the CMAP Parcel-Based Land Use Inventory.

GENERAL LAND USE, 2013

	Acres	Percent
Single-Family Residential	3,690.0	50.4
Multi-Family Residential	231.1	3.2
Commercial	449.3	6.1
Industrial	40.2	0.5
Institutional	734.8	10.0
Mixed Use	0.6	0.0
Transportation and Other	1,482.3	20.3
Agricultural	4.8	0.1
Open Space	585.7	8.0
Vacant	99.5	1.4
TOTAL	7,318.3	100.0

Source: Chicago Metropolitan Agency for Planning Parcel-Based Land Use Inventory 2013.

PARK ACCESS, 2013

	Wheaton	DuPage County	CMAP Region
Accessible Park Acreage per 1,000 Residents*	7.8	8.3	5.6

Source: Chicago Metropolitan Agency for Planning calculations of 2013 Land Use Inventory.
*Neighborhood parks (under 35 acres) are considered accessible by residents living within 0.5 miles; community parks (35 or more acres) are considered accessible by residents living within 1 mile.

WALK SCORE, 2018

Walk Score*	39.00

*Walk Score is a number between 0 and 100 that measures the average walkability of a municipality. For more information visit walkscore.com (2018).

Community Data Snapshot: Wheaton

REVENUE

The revenue tables include Wheaton revenues based on sales and current land use.

GENERAL MERCHANDISE RETAIL SALES, 2017

	Wheaton	DuPage County	CMAP Region
General Merchandise	$ 404,860,820	$ 17,692,751,432	$ 128,012,549,280
Total Retail Sales	$ 613,759,930	$ 20,964,660,017	$ 159,567,303,804
Total Sales per Capita*	$ 11,456	$ 22,498	$ 18,722

Source: Illinois Department of Revenue, 2017.
*Per capita calculations based on population from 2013-2017 ACS 5-year estimates.

EQUALIZED ASSESSED VALUE, 2017

Residential	$ 1,670,027,460
Commercial	$ 325,431,149
Industrial	$ 9,785,370
Railroad	$ 1,557,354
Farm	$ 0
Mineral	$ 0
TOTAL	$ 2,006,801,333

Sources: Illinois Department of Revenue 2017, Chicago Metropolitan Agency for Planning calculations of 2013 Land Use Inventory, 2013-2017 ACS 5-year estimates.

Community Data Snapshot Time Series: Wheaton

CHANGE OVER TIME

The time series tables include comparisons of current 2013-2017 ACS estimates to historic year estimates from the 2000 Census and 2006-2010 ACS.

RACE AND ETHNICITY, 2000-2017

	2000 Percent	2010 Percent	2017 Percent
White non-Hispanic	87.5	84.1	82.1
Hispanic or Latino	3.7	5.1	5.5
Black non-Hispanic	2.8	3.2	4.0
Asian non-Hispanic	4.8	5.0	5.8
All other categories	1.3	2.5	2.6

Source: 2000 Census, 2006-2010 and 2013-2017 American Community Survey five-year estimates.

Universe: Total population.

NATIVITY, 2010-2017

	2010 Percent	2017 Percent
Native	89.3	88.8
Foreign Born	10.7	11.2

Source: 2006-2010 and 2013-2017 American Community Survey five-year estimates.

Universe: Population 5 years and older.

AGE COHORTS, 2000-2017

	2000 Percent	2010 Percent	2017 Percent
19 and under	29.5	27.4	26.5
20 to 34	19.3	19.6	20.7
35 to 49	25.0	20.5	16.2
50 to 64	15.0	20.4	21.5
65 and Older	11.2	12.2	15.2
Median Age*	35.8	37.6	38.0

Source: 2000 Census, 2006-2010 and 2013-2017 American Community Survey five-year estimates.

Universe: Total population.

Community Data Snapshot Time Series: Wheaton

EDUCATIONAL ATTAINMENT, 2000-2017

	2000 Percent	2010 Percent	2017 Percent
Less than High School Graduate	5.6	4.8	3.3
High School Graduate or Equivalency	13.9	11.9	11.5
Some College, No Degree	17.9	17.8	16.3
Associate's Degree	5.3	6.1	6.5
Bachelor's Degree	35.3	34.2	35.5
Graduate or Professional Degree	22.0	25.3	26.9

Source: 2000 Census, 2006-2010 and 2013-2017 American Community Survey five-year estimates. Universe: Population 25 years and older.

LANGUAGE SPOKEN AT HOME AND ABILITY TO SPEAK ENGLISH, 2010-2017

	2010 Percent	2017 Percent
English Only	85.3	86.9
Language other than English	14.7	13.1
Speak English less than "very well"	4.5	3.9

Source: 2006-2010 and 2013-2017 American Community Survey five-year estimates. Universe: Population 5 years and older.

LANGUAGE SPOKEN AT HOME, 2010-2017

	2010 Percent	2017 Percent
English	85.3	86.9
Spanish	4.4	3.3
Slavic Languages	2.5	1.2
Chinese	0.9	0.7
Tagalog	0.5	0.3
Arabic	0.1	1.0
Korean	0.5	0.7
Other Asian Languages	1.3	1.9
Other Indo-European Languages	4.2	3.2
Other / Unspecified Languages	0.3	0.8

Source: 2006-2010 and 2013-2017 American Community Survey five-year estimates. Universe: Population 5 years and older.

Community Data Snapshot Time Series: Wheaton

HOUSEHOLD SIZE, 2010-2017

	2010 Percent	2017 Percent
1 Person Household	26.1	25.0
2 People Household	33.5	34.5
3 People Household	14.9	17.0
4 or More People Household	25.5	23.6

Source: 2006-2010 and 2013-2017 American Community Survey five-year estimates. Universe: Occupied housing units.

HOUSEHOLD TYPE, 2010-2017

	2010 Percent	2017 Percent
Family	70.2	69.7
Single Parent with Child	5.6	4.3
Non-Family	29.8	30.3

Source: 2006-2010 and 2013-2017 American Community Survey five-year estimates. Universe: Occupied housing units.

HOUSEHOLD INCOME, 2010-2017

	2010 (2017 Dollars)	2017 (2017 Dollars)
Median Income	$ 96,931	$ 95,238

Source: 2006-2010 and 2013-2017 American Community Survey five-year estimates. Universe: Occupied housing units.

Community Data Snapshot Time Series: Wheaton

HOUSING AND TENURE, 2010-2017

	2000 Percent	2010 Percent	2017 Percent
Occupied Housing Units	97.5	95.1	95.2
Owner-Occupied*	72.2	70.8	69.9
Renter-Occupied*	25.3	24.3	25.4
Vacant Housing Units	2.5	4.9	4.8

Source: 2000 Census, 2006-2010 and 2013-2017 American Community Survey five-year estimates.

Universe: *Occupied housing units; Housing units.

HOUSING COSTS AS A PERCENTAGE OF HOUSEHOLD INCOME, 2010-2017

	2010 Percent	2017 Percent
Less than $20,000	7.5	6.6
Less than 20 percent	*0.3*	*0.5*
20 to 29 percent	*0.3*	*0.2*
30 percent or more	*6.9*	*5.9*
$20,000 to $49,999	18.0	18.8
Less than 20 percent	*2.0*	*1.3*
20 to 29 percent	*4.1*	*4.1*
30 percent or more	*11.9*	*13.4*
$50,000 to $74,999	16.1	15.3
Less than 20 percent	*3.9*	*4.4*
20 to 29 percent	*6.4*	*5.4*
30 percent or more	*5.8*	*5.5*
$75,000 or More	56.5	59.3
Less than 20 percent	*33.5*	*39.1*
20 to 29 percent	*15.4*	*15.0*
30 percent or more	*7.6*	*5.2*

Source: 2006-2010 and 2013-2017 American Community Survey five-year estimates.

Universe: Occupied housing units.

Community Data Snapshot Time Series: Wheaton

HOUSING TYPE, 2010-2017*

	2010 Percent	2017 Percent
Single Family, Detached	59.8	60.5
Single Family, Attached	10.6	10.6
2 Units	0.8	1.0
3 or 4 Units	6.1	6.1
5 or more Units	22.5	21.6

Source: 2006-2010 and 2013-2017 American Community Survey five-year estimates.
*Excludes mobile, boat, RV, van, etc.

Universe: Housing units.

HOUSING SIZE, 2010-2017

	2010 Percent	2017 Percent
0 to 1 Bedrooms	12.4	12.3
2 Bedrooms	24.9	21.8
3 Bedrooms	29.5	31.5
4 Bedrooms	27.2	27.2
5+ Bedrooms	6.0	7.2
Median Number of Rooms*	6.3	6.5

Source: 2006-2010 and 2013-2017 American Community Survey five-year estimates.
*Includes all rooms.

Universe: Housing units.

HOUSING AGE, 2010-2017

	2010 Percent	2017 Percent
Built 2000 or Later	3.6	6.1
Built 1970 to 1999	58.1	58.2
Built 1940 to 1969	30.3	27.7
Built Before 1940	8.0	8.0
Median Year Built	1974	1975

Source: 2006-2010 and 2013-2017 American Community Survey five-year estimates.

Universe: Housing units.

Community Data Snapshot Time Series: Wheaton

VEHICLES AVAILABLE, 2010-2017

	2010 Percent	2017 Percent
No Vehicle Available	5.0	4.9
1 Vehicle Available	30.7	30.4
2 Vehicles Available	46.5	47.8
3 or More Vehicles Available	17.8	16.9

Source: 2006-2010 and 2013-2017 American Community Survey five-year estimates.

Universe: Occupied housing units.

MODE OF TRAVEL TO WORK, 2010-2017

	2010 Percent	2017 Percent
Work at Home*	N/A	N/A
Drive Alone	78.5	78.0
Carpool	6.3	6.3
Transit	9.4	8.9
Walk or Bike	5.4	6.1
Other	0.4	0.7
TOTAL COMMUTERS	24,346.0	24,931.0
Mean Commute Time (minutes)	28.2	26.9

Source: 2006-2010 and 2013-2017 American Community Survey five-year estimates.
* Not included in "total commuters."

Universe: Workers 16 years and over.

EMPLOYMENT STATUS, 2010-2017

	2010 Percent	2017 Percent
In Labor Force	67.0	67.0
Employed†*	93.8	95.4
Unemployed*	6.2	4.6
Not In Labor Force	33.0	33.0

Source: 2006-2010 and 2013-2017 American Community Survey five-year estimates.
†Does not include employed population in the Armed Forces.

Universe: *In Labor Force; Population 16 years and older.

Community Data Snapshot Water Supply: Wheaton

WATER SUPPLY

CMAP supports an integrated approach to water resource management, and encourages communities to incorporate water supply and demand considerations into land use, transportation, and infrastructure investment decisions. Assessing demand, price, and loss trends of a community can inform decisions that strengthen regional water supply management, maintain drinking water infrastructure, and manage demand. Click here to learn more about how communities can coordinate and conserve our shared water supply resources.

WATER SOURCE AND DEMAND TRENDS OF WHEATON*

Primary Water Source: Lake Michigan**

	2003 MGD***	2013 MGD	Percent
Total Water Withdrawals****	5.40	4.50	-18.10
Residential Sector	4.20	3.60	-17.30
Non-Residential Sector	1.20	1.00	-21.20

Source: Analysis of Illinois Water Inventory Program water withdrawal data (2002-2013).
* Only available for municipalities with community water suppliers providing service to the majority of the community.
** The primary water source of a community is based on the source of the majority of withdrawals from all wells and intakes within the community, including community water suppliers and industrial and commercial businesses. The majority of withdrawals is calculated as an average from yearly data, given year to year fluctuations.
*** Millions of gallons per day.
**** Total includes all community water suppliers and industrial and commercial wells/intakes within a municipality; private residential wells are not included. Residential sector includes withdrawals identified as residential by community water suppliers. Non-residential sector includes withdrawals identified as non-residential by the community water suppliers and withdrawals from industrial and commercial wells/intakes.

DAILY RESIDENTIAL WATER DEMAND PER CAPITA

	Wheaton			CMAP Region		
	2003	2013	Percent Change	2003	2013	Percent Change
Residential* (GPCD)**	77.1	66.2	-15.3	104.2	87.5	-17.4

Source: Analysis of Illinois Water Inventory Program water withdrawal data 2003-2013.
* Residential sector includes withdrawals identified as residential by community water suppliers. The prevalence of private residential wells or community water suppliers that provide water outside of the municipal boundary could lead to artificially lower or higher GPCD values respectively.
** Gallons of water per capita per day (estimated unit use). Population values used in sector totals come from the U.S. Census.

Community Data Snapshot Water Supply: Wheaton

WATER AND WASTEWATER PRICE TRENDS*

Real price per 1,000 gallons, in 2018 dollars	2008	2018	Percent Change	Annual Percent Change
Drinking Water	$ 3.21	$ 6.75	71.0	7.7
Sewer	N/A	$ 1.87	N/A	N/A
Combined (if applicable)**	N/A	N/A	N/A	N/A

Source: Illinois-Indiana Sea Grant Water Rates Data for Northeastern Illinois, IISG19-RCE-RLA-031.
* Only available for communities with water utilities and that responded to data requests. Percent changes and 2008 prices were adjusted for inflation using the U.S. Bureau of Labor Statistic's Consumer Price Index for the Chicago-Naperville-Elgin region.
** Some utilities combine drinking water and sewer prices, rather than separating them out as two distinct rates.

WATER LOSS*

Reporting utility: Wheaton

	2017
Nonrevenue Water (Millions of Gallons per Day)**	0.34
Annual Cost of Nonrevenue Water ($)	$520,261.00
Percent of Nonrevenue Water to Water Supplied***	7.8

Source: Illinois Department of Natural Resources, Lake Michigan Allocation Program.
* Data is only regionally available for Lake Michigan permittees; water losses from other communities and industrial and commercial businesses are not reported to the state.
** Nonrevenue water is the difference between net annual pumpage (water supplied) and billed, authorized consumption. Non-revenue water includes water that is lost from the system due to underregistration of meters, systematic data handling errors, leakage anywhere within the distribution system, unauthorized consumption, or unbilled authorized consumption.
*** The threshold for permit compliance is less than 12 percent of water supplied in Water Year 2015, decreasing to no more than 10 percent by Water Year 2019 and all years thereafter. Permittees that exceed the threshold are required to submit a water system improvement plan.

Community Data Snapshot ON TO 2050 Indicators: Wheaton

ON TO 2050 INDICATORS

ON TO 2050 is the region's long-range comprehensive plan, adopted by CMAP in 2018. The plan includes a set of indicators for quantifying its goals and measuring implementation progress. While many of these indicators can only be measured at a regional level, several can also be tracked at a local level. These have been laid out in the table below, with comparisons to the region's current measure as well as the targets that the plan is aiming to reach by 2050. Visit cmap.illinois.gov/2050/indicators to learn more.

Plan Chapter	Indicator	Wheaton (Current)	CMAP Region (Current)	CMAP Region (Target)	Source
COMMUNITY	Population located in highly walkable areas	2.6%	41.5%	45.2%	CMAP, 2015
	Jobs located in highly walkable areas	3.3%	38.2%	45.2%	CMAP, 2015
PROSPERITY	Population aged 25+ with an associate's degree or higher	68.9%	45.1%	64.9%	2013-2017 ACS 5-Year
	Workforce participation rate among population aged 20-64	81.1%	80.3%	83.4%	2013-2017 ACS 5-Year
ENVIRONMENT	Population with park access of 4+ acres per 1,000 residents	82.3%	41.5%	65.0%	CMAP, 2013
	Population with park access of 10+ acres per 1,000 residents	30.9%	16.0%	40.0%	CMAP, 2013
	Impervious acres per household	0.14	0.18	0.15	USGS National Land Cover Dataset, 2011
	Daily residential water demand per capita (gallons)	66.2	87.5	65.2	Illinois Water Inventory Program, 2013
GOVERNANCE	State revenue disbursement per capita	$267.76	$286.21*	N/A	CMAP, 2018
	Is per capita disbursement at least 80% of regional median?	Yes	Yes for 74% of municipalities	Yes for 100% of municipalities	CMAP, 2018
MOBILITY	Population with at least moderately high transit availability	45.5%	53.2%	65.0%	CMAP, 2017
	Jobs with at least moderately high transit availability	57.3%	55.2%	58.0%	CMAP, 2017
	Percent of trips to work via non-SOV modes	27.1%	29.8%	37.3%	2013-2017 ACS 5-Year

*Median value of region's 284 municpalities.

Community Data Snapshot: Wheaton

For More Information

Last updated June 2019

To improve the Community Data Snapshots in the future, CMAP wants to hear from you. Please take a quick survey to describe how you use this data and what you'd like to see in next year's snapshots.

Please direct inquiries to info@cmap.illinois. To access other Community Data Snapshots for municipalities and counties in the Chicago Metropolitan Agency for Planning's seven-county northeastern Illinois region, visit http://www.cmap.illinois.gov/data/community-snapshots.

CMAP

COMMUNITY DATA SNAPSHOT
WILLOWBROOK, MUNICIPALITY
JUNE 2019 RELEASE

About The Community Data Snapshot

The Community Data Snapshots are a series of County, Municipal, and Chicago Community Area data profiles that primarily feature data from the 2013-2017 American Community Survey (ACS) 5-Year Estimates. As noted in each profile, the data comes from multiple sources in addition to the ACS, which include U.S. Census Bureau, Illinois Environmental Protection Agency (EPA), Illinois Department of Employment Security (IDES), Illinois Department of Revenue (IDR), and the Chicago Metropolitan Agency for Planning (CMAP).

User Notes

Margin of error

ACS is a sample-based data product. Exercise caution when using data from low-population municipalities, as the margins of error are often large compared to the estimate. For more details please refer to the ACS Sample Size and Data Quality Methodology.

Regional values

Regional values are estimated by aggregating 2013-2017 ACS county level data of the seven counties that make up the CMAP region. These counties are Cook, DuPage, Kane, Kendall, Lake, McHenry, and Will.

Median values

The Census Bureau encourages users to aggregate small levels of geographies into larger areas and recalculate median values for those aggregated areas. Median values are recalculated using grouped frequency distributions for aggregated areas such as the CMAP region and CCAs.

Values for municipalities that extend outside the CMAP region

Values derived from CMAP analyses are restricted to geographies that fall within the CMAP regional boundaries. General Land Use, Equalized Assesed Value, Park Access, Water Supply, and On TO 2050 Indicator table values only represent portions of the the municipality that fall within the CMAP region.

Municipalities located in more than one county

Data is provided for the county containing the largest geographic portion of municipality.

Employment values

The Private Sector Employment table features data from the IDES Where Workers Work report. This report includes private sector employment totals for six counties within the seven-county CMAP region, excluding Kendall County.

POPULATION AND HOUSEHOLD

The population and household tables include general demographic, social, and economic characteristics summarized for Willowbrook.

GENERAL POPULATION CHARACTERISTICS, 2013-2017

	Willowbrook	DuPage County	CMAP Region
Total Population	8,598	931,826	8,522,948
Total Households	3,906	340,669	3,095,093
Average Household Size	2.2	2.7	2.8
% Population Change, 2000-10	-4.8	1.4	3.5
% Population Change, 2010-17	0.7	1.6	1.1
% Population Change, 2000-17	-4.1	3.1	4.6

Source: 2000 and 2010 Census, 2013-2017 American Community Survey five-year estimates.

RACE AND ETHNICITY, 2013-2017

	Willowbrook		DuPage County		CMAP Region	
	Count	Percent	Count	Percent	Count	Percent
White non-Hispanic	5,997	69.7	632,342	67.9	4,400,011	51.6
Hispanic or Latino	504	5.9	131,290	14.1	1,935,376	22.7
Black non-Hispanic	435	5.1	42,462	4.6	1,431,406	16.8
Asian non-Hispanic	1,594	18.5	105,232	11.3	586,990	6.9
All other categories	68	0.8	20,500	2.2	169,165	2.0

Source: 2013-2017 American Community Survey five-year estimates. Universe: Total population.

AGE COHORTS, 2013-2017

	Willowbrook		DuPage County		CMAP Region	
	Count	Percent	Count	Percent	Count	Percent
19 and under	1,472	17.1	240,461	25.8	2,217,385	26.0
20 to 34	1,727	20.1	176,834	19.0	1,813,921	21.3
35 to 49	1,586	18.4	185,730	19.9	1,725,677	20.2
50 to 64	1,902	22.1	198,498	21.3	1,641,327	19.3
65 to 74	1,000	11.6	76,567	8.2	647,212	7.6
75 to 84	586	6.8	36,383	3.9	329,087	3.9
85 and Older	325	3.8	17,353	1.9	148,339	1.7
Median Age*	45.7		39.1		37.0	

Source: 2013-2017 American Community Survey five-year estimates. Universe: Total population.

Community Data Snapshot: Willowbrook

EDUCATIONAL ATTAINMENT, 2013-2017

	Willowbrook		DuPage County		CMAP Region	
	Count	Percent	Count	Percent	Count	Percent
Less than High School Graduate	133	2.0	48,155	7.6	705,215	12.3
High School Graduate or Equivalency	1,233	18.5	117,126	18.5	1,324,196	23.1
Some College, No Degree	1,381	20.7	118,437	18.7	1,119,856	19.5
Associate's Degree	491	7.3	45,287	7.2	395,340	6.9
Bachelor's Degree	1,886	28.2	183,959	29.1	1,328,622	23.2
Graduate or Professional Degree	1,557	23.3	119,948	19.0	862,603	15.0

Source: 2013-2017 American Community Survey five-year estimates. Universe: Population 25 years and older.

NATIVITY, 2013-2017

	Willowbrook		DuPage County	CMAP Region
	Count	Percent	Percent	Percent
Native	6,023	71.9	80.0	79.7
Foreign Born	2,353	28.1	20.0	20.3

Source: 2013-2017 American Community Survey five-year estimates. Universe: Population 5 years and older.

LANGUAGE SPOKEN AT HOME AND ABILITY TO SPEAK ENGLISH, 2013-2017

	Willowbrook		DuPage County		CMAP Region	
	Count	Percent	Count	Percent	Count	Percent
English Only	5,663	67.6	643,980	73.5	5,505,064	68.9
Language other than English	2,713	32.4	232,554	26.5	2,485,504	31.1
Speak English less than "very well"	836	10.0	80,752	9.2	981,994	12.3

Source: 2013-2017 American Community Survey five-year estimates. Universe: Population 5 years and older.

LANGUAGE SPOKEN AT HOME, 2013-2017

	Willowbrook		DuPage County		CMAP Region	
	Count	Percent	Count	Percent	Count	Percent
English	5,663	67.6	643,980	73.5	5,505,064	68.9
Spanish	195	2.3	91,968	10.5	1,463,328	18.3
Slavic Languages	565	6.7	26,971	3.1	277,040	3.5
Chinese	239	2.9	11,487	1.3	88,225	1.1
Tagalog	213	2.5	10,303	1.2	75,330	0.9
Arabic	259	3.1	4,581	0.5	60,403	0.8
Korean	52	0.6	2,774	0.3	37,451	0.5
Other Asian Languages	336	4.0	18,463	2.1	101,327	1.3
Other Indo-European Languages	818	9.8	63,357	7.2	327,819	4.1
Other / Unspecified Languages	36	0.4	2,650	0.3	54,581	0.7

Source: 2013-2017 American Community Survey five-year estimates. Universe: Population 5 years and older.

Community Data Snapshot: Willowbrook

HOUSEHOLD SIZE, 2013-2017

	Willowbrook		DuPage County		CMAP Region	
	Count	Percent	Count	Percent	Count	Percent
1 Person Household	1,560	39.9	85,322	25.0	890,038	28.8
2 People Household	1,251	32.0	109,696	32.2	939,153	30.3
3 People Household	415	10.6	56,568	16.6	486,277	15.7
4 or More People Household	680	17.4	89,083	26.1	779,625	25.2

Source: 2013-2017 American Community Survey five-year estimates. Universe: Occupied housing units.

HOUSEHOLD TYPE, 2013-2017

	Willowbrook		DuPage County	CMAP Region
	Count	Percent	Percent	Percent
Family	2,185	55.9	70.1	65.2
Single Parent with Child	153	3.9	6.0	8.5
Non-Family	1,721	44.1	29.9	34.8

Source: 2013-2017 American Community Survey five-year estimates. Universe: Occupied housing units.

HOUSEHOLD INCOME, 2013-2017

	Willowbrook		DuPage County		CMAP Region	
	Count	Percent	Count	Percent	Count	Percent
Less than $25,000	481	12.3	39,746	11.7	578,549	18.7
$25,000 to $49,999	842	21.6	57,573	16.9	601,924	19.4
$50,000 to $74,999	934	23.9	54,164	15.9	511,185	16.5
$75,000 to $99,999	492	12.6	46,788	13.7	392,259	12.7
$100,000 to $149,999	526	13.5	65,984	19.4	499,882	16.2
$150,000 and Over	631	16.2	76,414	22.4	511,294	16.5
Median Income	$67,780		$84,442		$67,619	

Source: 2013-2017 American Community Survey five-year estimates. Universe: Occupied housing units.

Community Data Snapshot: Willowbrook

HOUSING AND TENURE, 2013-2017

	Willowbrook		DuPage County		CMAP Region	
	Count	Percent	Count	Percent	Count	Percent
Occupied Housing Units	3,906	93.5	340,669	95.0	3,095,093	91.3
Owner-Occupied*	2,830	67.8	249,800	69.7	1,975,418	58.2
Renter-Occupied*	1,076	25.8	90,869	25.4	1,119,675	33.0
Vacant Housing Units	270	6.5	17,752	5.0	296,208	8.7

Source: 2013-2017 American Community Survey five-year estimates. Universe: *Occupied housing units; Housing units.

HOUSING COSTS AS A PERCENTAGE OF HOUSEHOLD INCOME, 2013-2017*

	Willowbrook		DuPage County	CMAP Region
	Count	Percent	Percent	Percent
Less than $20,000	358	9.4	7.5	12.8
Less than 20 percent	*9*	*0.2*	*0.1*	*0.3*
20 to 29 percent	*6*	*0.2*	*0.4*	*0.9*
30 percent or more	*343*	*9.0*	*7.1*	*11.5*
$20,000 to $49,999	901	23.5	19.9	24.0
Less than 20 percent	*111*	*2.9*	*1.7*	*2.8*
20 to 29 percent	*263*	*6.9*	*4.0*	*5.4*
30 percent or more	*527*	*13.8*	*14.2*	*15.8*
$50,000 to $74,999	918	24.0	16.1	16.8
Less than 20 percent	*428*	*11.2*	*4.7*	*5.6*
20 to 29 percent	*219*	*5.7*	*5.7*	*5.8*
30 percent or more	*271*	*7.1*	*5.7*	*5.5*
$75,000 or More	1,649	43.1	56.5	46.4
Less than 20 percent	*1,201*	*31.4*	*37.0*	*30.6*
20 to 29 percent	*318*	*8.3*	*14.5*	*11.9*
30 percent or more	*130*	*3.4*	*5.0*	*3.9*

Source: 2013-2017 American Community Survey five-year estimates. Universe: Occupied housing units.
*Excludes households with zero or negative income and no cash rent.

HOUSING & TRANSPORTATION (H+T) COSTS, PERCENT OF INCOME PER HOUSEHOLD, 2019*

	Median-Income Household**	Moderate-Income Household***
Housing Costs	31	38
Transportation Costs	21	22
H + T Costs	51	60

Source: Location Affordability Index, U.S. Dept. of Transportation, and U.S. Dept. of Housing and Urban Development.
*The purpose of the H+T Index is to isolate the effect of location on housing and transportation costs, grouped by common demographic characteristics that form four distinct household types. The values above represent the percent of household income that an average household within each of these types in the region would spend on housing and transportation if they lived in this county. The standard threshold of affordability is equal to 30 percent for housing costs and 45 percent for housing and transportation costs combined. For more information, visit hudexchange.
**Median-Income Household assumes a household income equal to the area median, with regional average household size, and the regional average commuters per household.
***Moderate-Income Household assumes a household income of 80% of the area median with regional average household size, and the regional average commuters per household.

Community Data Snapshot: Willowbrook

HOUSING CHARACTERISTICS

The housing characteristics tables include housing unit estimates by housing type, size, and age summarized for Willowbrook.

HOUSING TYPE, 2013-2017*

	Willowbrook		DuPage County		CMAP Region	
	Count	Percent	Count	Percent	Count	Percent
Single Family, Detached	1,277	30.6	214,673	59.9	1,704,708	50.3
Single Family, Attached	417	10.0	43,308	12.1	251,659	7.4
2 Units	23	0.6	2,676	0.7	236,677	7.0
3 or 4 Units	511	12.2	10,871	3.0	271,850	8.0
5 or more Units	1,948	46.6	86,057	24.0	899,796	26.5

Source: 2013-2017 American Community Survey five-year estimates. Universe: Housing units.
*Excludes mobile, boat, RV, van, etc.

HOUSING SIZE, 2013-2017

	Willowbrook		DuPage County		CMAP Region	
	Count	Percent	Count	Percent	Count	Percent
0 to 1 Bedrooms	723	17.3	43,120	12.0	545,190	16.1
2 Bedrooms	1,736	41.6	87,532	24.4	969,876	28.6
3 Bedrooms	1,034	24.8	120,656	33.7	1,131,968	33.4
4 Bedrooms	563	13.5	86,490	24.1	586,905	17.3
5+ Bedrooms	120	2.9	20,623	5.8	157,362	4.6
Median Number of Rooms*	5.1		6.2		6.0	

Source: 2013-2017 American Community Survey five-year estimates. Universe: Housing units.
*Includes all rooms.

HOUSING AGE, 2013-2017

	Willowbrook		DuPage County		CMAP Region	
	Count	Percent	Count	Percent	Count	Percent
Built 2000 or Later	206	4.9	36,013	10.0	434,527	12.8
Built 1970 to 1999	3,368	80.7	206,650	57.7	1,150,207	33.9
Built 1940 to 1969	585	14.0	95,186	26.6	1,056,069	31.1
Built Before 1940	17	0.4	20,572	5.7	750,498	22.1
Median Year Built	1977		1977		1967	

Source: 2013-2017 American Community Survey five-year estimates. Universe: Housing units.

Community Data Snapshot: Willowbrook

TRANSPORTATION

The transportation tables include vehicle availability by household, mode of travel to work, and annual vehicle miles traveled for Willowbrook.

VEHICLES AVAILABLE PER HOUSEHOLD, 2013-2017

	Willowbrook		DuPage County		CMAP Region	
	Count	Percent	Count	Percent	Count	Percent
No Vehicle Available	118	3.0	13,726	4.0	393,398	12.7
1 Vehicle Available	1,683	43.1	105,231	30.9	1,107,676	35.8
2 Vehicles Available	1,546	39.6	152,975	44.9	1,098,330	35.5
3 or More Vehicles Available	559	14.3	68,737	20.2	495,689	16.0

Source: 2013-2017 American Community Survey five-year estimates. Universe: Occupied housing units.

MODE OF TRAVEL TO WORK, 2013-2017

	Willowbrook		DuPage County		6-County Region*	
	Count	Percent	Count	Percent	Count	Percent
Work at Home**	223	N/A	28,690	N/A	202,734	N/A
Drive Alone	3,778	86.5	369,778	82.3	2,840,547	72.6
Carpool	189	4.3	33,805	7.5	321,276	8.2
Transit	258	5.9	32,671	7.3	540,300	13.8
Walk or Bike	85	1.9	9,324	2.1	163,733	4.2
Other	58	1.3	3,481	0.8	48,918	1.2
TOTAL COMMUTERS	4,368	100.0	449,059	100.0	3,914,774	100.0
Mean Commute Time (minutes)	N/A		29.3		31.5	

Source: 2013-2017 American Community Survey five-year estimates. Universe: Workers 16 years and older.
* Commuter estimates not available for Kendall County.
** Not included in "total commuters."

ANNUAL VEHICLE MILES TRAVELED PER HOUSEHOLD, 2013-2017

	Willowbrook	DuPage County	CMAP Region
Average Vehicle Miles Traveled	19,038	20,878	17,165

Source: Chicago Metropolitan Agency for Planning analysis of U.S. Census Bureau, HERE, and Illinois Environmental Protection Agency (2017) data.

Community Data Snapshot: Willowbrook

EMPLOYMENT

The employment tables include general workforce characteristics for Willowbrook.

EMPLOYMENT STATUS, 2013-2017

	Willowbrook		DuPage County		CMAP Region	
	Count	Percent	Count	Percent	Count	Percent
In Labor Force	5,016	67.5	513,814	69.3	4,541,928	67.2
Employed†*	4,736	94.4	486,850	94.8	4,187,289	92.2
Unemployed*	280	5.6	26,614	5.2	342,324	7.5
Not In Labor Force	2,419	32.5	227,560	30.7	2,213,083	32.8

Source: 2013-2017 American Community Survey five-year estimates.
†Does not include employed population in the Armed Forces.

Universe: *In Labor Force; Population 16 years and older.

PRIVATE SECTOR EMPLOYMENT, 2017*

	Willowbrook		DuPage County		6-County Region**	
	Count	Percent	Count	Percent	Count	Percent
Private Employment	5,935	N/A	565,134	N/A	3,555,979	N/A
Job Change (2001-11)	5,679	N/A	-32,395	-6.1	-296,468	-8.5
Job Change (2011-17)	256	4.5	65,006	13.0	363,553	11.4
Job Change (2001-17)	5,935	N/A	32,611	6.1	67,085	1.9
Private Sector Jobs per Household	1.52		1.66		1.15	

Source: Illinois Department of Employment Security (IDES).
*Figures exclude employees not covered by unemployment insurance.
**Kendall County is not included in IDES data.

EMPLOYMENT OF WILLOWBROOK RESIDENTS, 2015

By Industry Sector	Count	Percent
Health Care	538	13.9
Professional	413	10.7
Retail Trade	405	10.5
Education	376	9.7
Manufacturing	280	7.2
By Employment Location		
Chicago	834	21.5
Downers Grove	130	3.4
Naperville	117	3.0
Oak Brook	115	3.0
Burr Ridge	112	2.9

EMPLOYMENT IN WILLOWBROOK, 2015

By Industry Sector	Count	Percent
Retail Trade	744	13.5
Health Care	664	12.1
Accommodation and Food Service	634	11.5
Wholesale Trade	528	9.6
Transportation	476	8.6
By Residence Location		
Chicago	733	13.3
Naperville	178	3.2
Darien	165	3.0
Downers Grove	148	2.7
Westmont	124	2.3

Source: U.S. Census Bureau, Longitudinal-Employer Household Dynamics Program (2015).

Community Data Snapshot: Willowbrook

LAND USE

The land use tables include general land use composition, park access, and Walk Score for Willowbrook. The general land use and park access table estimates were derived from the CMAP Parcel-Based Land Use Inventory.

GENERAL LAND USE, 2013

	Acres	Percent
Single-Family Residential	1,550.8	39.8
Multi-Family Residential	129.8	3.3
Commercial	212.4	5.5
Industrial	123.1	3.2
Institutional	43.7	1.1
Mixed Use	N/A	N/A
Transportation and Other	595.5	15.3
Agricultural	326.4	8.4
Open Space	784.9	20.2
Vacant	128.6	3.3
TOTAL	3,895.3	100.0

Source: Chicago Metropolitan Agency for Planning Parcel-Based Land Use Inventory 2013.

PARK ACCESS, 2013

	Willowbrook	DuPage County	CMAP Region
Accessible Park Acreage per 1,000 Residents*	3.8	8.3	5.6

Source: Chicago Metropolitan Agency for Planning calculations of 2013 Land Use Inventory.
*Neighborhood parks (under 35 acres) are considered accessible by residents living within 0.5 miles; community parks (35 or more acres) are considered accessible by residents living within 1 mile.

WALK SCORE, 2018

Walk Score*	N/A

*Walk Score is a number between 0 and 100 that measures the average walkability of a municipality. For more information visit walkscore.com (2018).

Community Data Snapshot: Willowbrook

REVENUE

The revenue tables include Willowbrook revenues based on sales and current land use.

GENERAL MERCHANDISE RETAIL SALES, 2017

	Willowbrook	DuPage County	CMAP Region
General Merchandise	$ 314,139,148	$ 17,692,751,432	$ 128,012,549,280
Total Retail Sales	$ 381,118,228	$ 20,964,660,017	$ 159,567,303,804
Total Sales per Capita*	$ 44,326	$ 22,498	$ 18,722

Source: Illinois Department of Revenue, 2017.
*Per capita calculations based on population from 2013-2017 ACS 5-year estimates.

EQUALIZED ASSESSED VALUE, 2017

Residential	$ 297,109,467
Commercial	$ 85,345,360
Industrial	$ 37,018,620
Railroad	$ 0
Farm	$ 924
Mineral	$ 0
TOTAL	$ 419,474,371

Sources: Illinois Department of Revenue 2017, Chicago Metropolitan Agency for Planning calculations of 2013 Land Use Inventory, 2013-2017 ACS 5-year estimates.

Community Data Snapshot Time Series: Willowbrook

CHANGE OVER TIME

The time series tables include comparisons of current 2013-2017 ACS estimates to historic year estimates from the 2000 Census and 2006-2010 ACS.

RACE AND ETHNICITY, 2000-2017

	2000 Percent	2010 Percent	2017 Percent
White non-Hispanic	81.9	78.7	69.7
Hispanic or Latino	4.3	5.0	5.9
Black non-Hispanic	2.4	3.7	5.1
Asian non-Hispanic	9.9	11.9	18.5
All other categories	1.5	0.7	0.8

Source: 2000 Census, 2006-2010 and 2013-2017 American Community Survey five-year estimates.

Universe: Total population.

NATIVITY, 2010-2017

	2010 Percent	2017 Percent
Native	75.9	71.9
Foreign Born	24.1	28.1

Source: 2006-2010 and 2013-2017 American Community Survey five-year estimates.

Universe: Population 5 years and older.

AGE COHORTS, 2000-2017

	2000 Percent	2010 Percent	2017 Percent
19 and under	20.0	17.9	17.1
20 to 34	19.0	17.2	20.1
35 to 49	23.1	19.0	18.4
50 to 64	19.0	20.9	22.1
65 and Older	19.0	25.0	22.2
Median Age*	42.8	46.6	45.7

Source: 2000 Census, 2006-2010 and 2013-2017 American Community Survey five-year estimates.

Universe: Total population.

Community Data Snapshot Time Series: Willowbrook

EDUCATIONAL ATTAINMENT, 2000-2017

	2000 Percent	2010 Percent	2017 Percent
Less than High School Graduate	7.7	6.3	2.0
High School Graduate or Equivalency	22.7	20.9	18.5
Some College, No Degree	20.4	21.2	20.7
Associate's Degree	5.1	7.3	7.3
Bachelor's Degree	26.2	26.4	28.2
Graduate or Professional Degree	17.9	17.9	23.3

Source: 2000 Census, 2006-2010 and 2013-2017 American Community Survey five-year estimates. Universe: Population 25 years and older.

LANGUAGE SPOKEN AT HOME AND ABILITY TO SPEAK ENGLISH, 2010-2017

	2010 Percent	2017 Percent
English Only	69.7	67.6
Language other than English	30.3	32.4
Speak English less than "very well"	9.7	10.0

Source: 2006-2010 and 2013-2017 American Community Survey five-year estimates. Universe: Population 5 years and older.

LANGUAGE SPOKEN AT HOME, 2010-2017

	2010 Percent	2017 Percent
English	69.7	67.6
Spanish	4.8	2.3
Slavic Languages	7.8	6.7
Chinese	5.0	2.9
Tagalog	1.1	2.5
Arabic	1.9	3.1
Korean	0.6	0.6
Other Asian Languages	1.3	4.0
Other Indo-European Languages	7.6	9.8
Other / Unspecified Languages	0.0	0.4

Source: 2006-2010 and 2013-2017 American Community Survey five-year estimates. Universe: Population 5 years and older.

Community Data Snapshot Time Series: Willowbrook

HOUSEHOLD SIZE, 2010-2017

	2010 Percent	2017 Percent
1 Person Household	43.0	39.9
2 People Household	32.2	32.0
3 People Household	11.8	10.6
4 or More People Household	13.0	17.4

Source: 2006-2010 and 2013-2017 American Community Survey five-year estimates. Universe: Occupied housing units.

HOUSEHOLD TYPE, 2010-2017

	2010 Percent	2017 Percent
Family	52.3	55.9
Single Parent with Child	7.6	3.9
Non-Family	47.7	44.1

Source: 2006-2010 and 2013-2017 American Community Survey five-year estimates. Universe: Occupied housing units.

HOUSEHOLD INCOME, 2010-2017

	2010 (2017 Dollars)	2017 (2017 Dollars)
Median Income	$ 67,518	$ 67,780

Source: 2006-2010 and 2013-2017 American Community Survey five-year estimates. Universe: Occupied housing units.

Community Data Snapshot Time Series: Willowbrook

HOUSING AND TENURE, 2010-2017

	2000 Percent	2010 Percent	2017 Percent
Occupied Housing Units	92.8	93.2	93.5
Owner-Occupied*	71.7	70.4	67.8
Renter-Occupied*	21.0	22.8	25.8
Vacant Housing Units	7.2	6.8	6.5

Source: 2000 Census, 2006-2010 and 2013-2017 American Community Survey five-year estimates.

Universe: *Occupied housing units; Housing units.

HOUSING COSTS AS A PERCENTAGE OF HOUSEHOLD INCOME, 2010-2017

	2010 Percent	2017 Percent
Less than $20,000	12.2	9.4
Less than 20 percent	*0.0*	*0.2*
20 to 29 percent	*0.4*	*0.2*
30 percent or more	*11.9*	*9.0*
$20,000 to $49,999	28.0	23.5
Less than 20 percent	*5.7*	*2.9*
20 to 29 percent	*8.7*	*6.9*
30 percent or more	*13.6*	*13.8*
$50,000 to $74,999	17.2	24.0
Less than 20 percent	*6.6*	*11.2*
20 to 29 percent	*6.2*	*5.7*
30 percent or more	*4.4*	*7.1*
$75,000 or More	41.3	43.1
Less than 20 percent	*28.1*	*31.4*
20 to 29 percent	*8.5*	*8.3*
30 percent or more	*4.6*	*3.4*

Source: 2006-2010 and 2013-2017 American Community Survey five-year estimates.

Universe: Occupied housing units.

Community Data Snapshot Time Series: Willowbrook

HOUSING TYPE, 2010-2017*

	2010 Percent	2017 Percent
Single Family, Detached	34.2	30.6
Single Family, Attached	7.6	10.0
2 Units	1.8	0.6
3 or 4 Units	11.9	12.2
5 or more Units	44.5	46.6

Source: 2006-2010 and 2013-2017 American Community Survey five-year estimates.
*Excludes mobile, boat, RV, van, etc.

Universe: Housing units.

HOUSING SIZE, 2010-2017

	2010 Percent	2017 Percent
0 to 1 Bedrooms	15.1	17.3
2 Bedrooms	40.1	41.6
3 Bedrooms	30.3	24.8
4 Bedrooms	12.3	13.5
5+ Bedrooms	2.3	2.9
Median Number of Rooms*	5.1	5.1

Source: 2006-2010 and 2013-2017 American Community Survey five-year estimates.
*Includes all rooms.

Universe: Housing units.

HOUSING AGE, 2010-2017

	2010 Percent	2017 Percent
Built 2000 or Later	4.8	4.9
Built 1970 to 1999	75.6	80.7
Built 1940 to 1969	18.5	14.0
Built Before 1940	1.1	0.4
Median Year Built	1978	1977

Source: 2006-2010 and 2013-2017 American Community Survey five-year estimates.

Universe: Housing units.

Community Data Snapshot Time Series: Willowbrook

VEHICLES AVAILABLE, 2010-2017

	2010 Percent	2017 Percent
No Vehicle Available	3.6	3.0
1 Vehicle Available	51.9	43.1
2 Vehicles Available	36.6	39.6
3 or More Vehicles Available	7.8	14.3

Source: 2006-2010 and 2013-2017 American Community Survey five-year estimates.

Universe: Occupied housing units.

MODE OF TRAVEL TO WORK, 2010-2017

	2010 Percent	2017 Percent
Work at Home*	N/A	N/A
Drive Alone	83.9	86.5
Carpool	7.8	4.3
Transit	7.6	5.9
Walk or Bike	0.6	1.9
Other	0.1	1.3
TOTAL COMMUTERS	4,157.0	4,368.0
Mean Commute Time (minutes)	N/A	N/A

Source: 2006-2010 and 2013-2017 American Community Survey five-year estimates.
* Not included in "total commuters."

Universe: Workers 16 years and over.

EMPLOYMENT STATUS, 2010-2017

	2010 Percent	2017 Percent
In Labor Force	61.7	67.5
Employed†*	96.1	94.4
Unemployed*	3.9	5.6
Not In Labor Force	38.3	32.5

Source: 2006-2010 and 2013-2017 American Community Survey five-year estimates.
†Does not include employed population in the Armed Forces.

Universe: *In Labor Force; Population 16 years and older.

Community Data Snapshot Water Supply: Willowbrook

WATER SUPPLY

CMAP supports an integrated approach to water resource management, and encourages communities to incorporate water supply and demand considerations into land use, transportation, and infrastructure investment decisions. Assessing demand, price, and loss trends of a community can inform decisions that strengthen regional water supply management, maintain drinking water infrastructure, and manage demand. Click here to learn more about how communities can coordinate and conserve our shared water supply resources.

WATER SOURCE AND DEMAND TRENDS OF WILLOWBROOK*

Primary Water Source: Lake Michigan**

	2003 MGD***	2013 MGD	Percent
Total Water Withdrawals****	1.10	1.00	-9.10
Residential Sector	0.60	0.70	16.10
Non-Residential Sector	0.50	0.30	-45.30

Source: Analysis of Illinois Water Inventory Program water withdrawal data (2002-2013).
* Only available for municipalities with community water suppliers providing service to the majority of the community.
** The primary water source of a community is based on the source of the majority of withdrawals from all wells and intakes within the community, including community water suppliers and industrial and commercial businesses. The majority of withdrawals is calculated as an average from yearly data, given year to year fluctuations.
*** Millions of gallons per day.
**** Total includes all community water suppliers and industrial and commercial wells/intakes within a municipality; private residential wells are not included. Residential sector includes withdrawals identified as residential by community water suppliers. Non-residential sector includes withdrawals identified as non-residential by the community water suppliers and withdrawals from industrial and commercial wells/intakes.

DAILY RESIDENTIAL WATER DEMAND PER CAPITA

	Willowbrook			CMAP Region		
	2003	2013	Percent Change	2003	2013	Percent Change
Residential* (GPCD)**	65.5	77.9	17.3	104.2	87.5	-17.4

Source: Analysis of Illinois Water Inventory Program water withdrawal data 2003-2013.
* Residential sector includes withdrawals identified as residential by community water suppliers. The prevalence of private residential wells or community water suppliers that provide water outside of the municipal boundary could lead to artificially lower or higher GPCD values respectively.
** Gallons of water per capita per day (estimated unit use). Population values used in sector totals come from the U.S. Census.

Community Data Snapshot Water Supply: Willowbrook

WATER AND WASTEWATER PRICE TRENDS*

Real price per 1,000 gallons, in 2018 dollars	2008	2018	Percent Change	Annual Percent Change
Drinking Water	$ 4.46	$ 9.67	73.7	8.0
Sewer	N/A	$ 2.93	N/A	N/A
Combined (if applicable)**	N/A	N/A	N/A	N/A

Source: Illinois-Indiana Sea Grant Water Rates Data for Northeastern Illinois, IISG19-RCE-RLA-031.
* Only available for communities with water utilities and that responded to data requests. Percent changes and 2008 prices were adjusted for inflation using the U.S. Bureau of Labor Statistic's Consumer Price Index for the Chicago-Naperville-Elgin region.
** Some utilities combine drinking water and sewer prices, rather than separating them out as two distinct rates.

WATER LOSS*

Reporting utility: Willowbrook

	2017
Nonrevenue Water (Millions of Gallons per Day)**	0.04
Annual Cost of Nonrevenue Water ($)	$88,729.00
Percent of Nonrevenue Water to Water Supplied***	4.1

Source: Illinois Department of Natural Resources, Lake Michigan Allocation Program.
* Data is only regionally available for Lake Michigan permittees; water losses from other communities and industrial and commercial businesses are not reported to the state.
** Nonrevenue water is the difference between net annual pumpage (water supplied) and billed, authorized consumption. Non-revenue water includes water that is lost from the system due to underregistration of meters, systematic data handling errors, leakage anywhere within the distribution system, unauthorized consumption, or unbilled authorized consumption.
*** The threshold for permit compliance is less than 12 percent of water supplied in Water Year 2015, decreasing to no more than 10 percent by Water Year 2019 and all years thereafter. Permittees that exceed the threshold are required to submit a water system improvement plan.

Community Data Snapshot ON TO 2050 Indicators: Willowbrook

ON TO 2050 INDICATORS

ON TO 2050 is the region's long-range comprehensive plan, adopted by CMAP in 2018. The plan includes a set of indicators for quantifying its goals and measuring implementation progress. While many of these indicators can only be measured at a regional level, several can also be tracked at a local level. These have been laid out in the table below, with comparisons to the region's current measure as well as the targets that the plan is aiming to reach by 2050. Visit cmap.illinois.gov/2050/indicators to learn more.

		Willowbrook	CMAP Region		
Plan Chapter	Indicator	(Current)	(Current)	(Target)	Source
COMMUNITY	**Population located in highly walkable areas**	0.0%	41.5%	45.2%	CMAP, 2015
	Jobs located in highly walkable areas	0.0%	38.2%	45.2%	CMAP, 2015
PROSPERITY	**Population aged 25+ with an associate's degree or higher**	58.9%	45.1%	64.9%	2013-2017 ACS 5-Year
	Workforce participation rate among population aged 20-64	85.7%	80.3%	83.4%	2013-2017 ACS 5-Year
ENVIRONMENT	**Population with park access of 4+ acres per 1,000 residents**	38.0%	41.5%	65.0%	CMAP, 2013
	Population with park access of 10+ acres per 1,000 residents	15.6%	16.0%	40.0%	CMAP, 2013
	Impervious acres per household	0.19	0.18	0.15	USGS National Land Cover Dataset, 2011
	Daily residential water demand per capita (gallons)	77.9	87.5	65.2	Illinois Water Inventory Program, 2013
GOVERNANCE	**State revenue disbursement per capita**	$599.12	$286.21*	N/A	CMAP, 2018
	Is per capita disbursement at least 80% of regional median?	Yes	Yes for 74% of municipalities	Yes for 100% of municipalities	CMAP, 2018
MOBILITY	**Population with at least moderately high transit availability**	0.0%	53.2%	65.0%	CMAP, 2017
	Jobs with at least moderately high transit availability	0.0%	55.2%	58.0%	CMAP, 2017
	Percent of trips to work via non-SOV modes	16.4%	29.8%	37.3%	2013-2017 ACS 5-Year

*Median value of region's 284 municpalities.

Community Data Snapshot: Willowbrook

For More Information

Last updated June 2019

To improve the Community Data Snapshots in the future, CMAP wants to hear from you. Please take a quick survey to describe how you use this data and what you'd like to see in next year's snapshots.

Please direct inquiries to info@cmap.illinois. To access other Community Data Snapshots for municipalities and counties in the Chicago Metropolitan Agency for Planning's seven-county northeastern Illinois region, visit http://www.cmap.illinois.gov/data/community-snapshots.

CMAP

COMMUNITY DATA SNAPSHOT
WINFIELD, MUNICIPALITY
JUNE 2019 RELEASE

About The Community Data Snapshot

The Community Data Snapshots are a series of County, Municipal, and Chicago Community Area data profiles that primarily feature data from the 2013-2017 American Community Survey (ACS) 5-Year Estimates. As noted in each profile, the data comes from multiple sources in addition to the ACS, which include U.S. Census Bureau, Illinois Environmental Protection Agency (EPA), Illinois Department of Employment Security (IDES), Illinois Department of Revenue (IDR), and the Chicago Metropolitan Agency for Planning (CMAP).

User Notes

Margin of error

ACS is a sample-based data product. Exercise caution when using data from low-population municipalities, as the margins of error are often large compared to the estimate. For more details please refer to the ACS Sample Size and Data Quality Methodology.

Regional values

Regional values are estimated by aggregating 2013-2017 ACS county level data of the seven counties that make up the CMAP region. These counties are Cook, DuPage, Kane, Kendall, Lake, McHenry, and Will.

Median values

The Census Bureau encourages users to aggregate small levels of geographies into larger areas and recalculate median values for those aggregated areas. Median values are recalculated using grouped frequency distributions for aggregated areas such as the CMAP region and CCAs.

Values for municipalities that extend outside the CMAP region

Values derived from CMAP analyses are restricted to geographies that fall within the CMAP regional boundaries. General Land Use, Equalized Assesed Value, Park Access, Water Supply, and On TO 2050 Indicator table values only represent portions of the the municipality that fall within the CMAP region.

Municipalities located in more than one county

Data is provided for the county containing the largest geographic portion of municipality.

Employment values

The Private Sector Employment table features data from the IDES Where Workers Work report. This report includes private sector employment totals for six counties within the seven-county CMAP region, excluding Kendall County.

POPULATION AND HOUSEHOLD

The population and household tables include general demographic, social, and economic characteristics summarized for Winfield.

GENERAL POPULATION CHARACTERISTICS, 2013-2017

	Winfield	DuPage County	CMAP Region
Total Population	9,641	931,826	8,522,948
Total Households	3,805	340,669	3,095,093
Average Household Size	2.5	2.7	2.8
% Population Change, 2000-10	4.2	1.4	3.5
% Population Change, 2010-17	6.2	1.6	1.1
% Population Change, 2000-17	10.6	3.1	4.6

Source: 2000 and 2010 Census, 2013-2017 American Community Survey five-year estimates.

RACE AND ETHNICITY, 2013-2017

	Winfield		DuPage County		CMAP Region	
	Count	Percent	Count	Percent	Count	Percent
White non-Hispanic	8,786	91.1	632,342	67.9	4,400,011	51.6
Hispanic or Latino	303	3.1	131,290	14.1	1,935,376	22.7
Black non-Hispanic	114	1.2	42,462	4.6	1,431,406	16.8
Asian non-Hispanic	225	2.3	105,232	11.3	586,990	6.9
All other categories	213	2.2	20,500	2.2	169,165	2.0

Source: 2013-2017 American Community Survey five-year estimates. Universe: Total population.

AGE COHORTS, 2013-2017

	Winfield		DuPage County		CMAP Region	
	Count	Percent	Count	Percent	Count	Percent
19 and under	2,209	22.9	240,461	25.8	2,217,385	26.0
20 to 34	1,294	13.4	176,834	19.0	1,813,921	21.3
35 to 49	1,742	18.1	185,730	19.9	1,725,677	20.2
50 to 64	2,673	27.7	198,498	21.3	1,641,327	19.3
65 to 74	1,108	11.5	76,567	8.2	647,212	7.6
75 to 84	490	5.1	36,383	3.9	329,087	3.9
85 and Older	125	1.3	17,353	1.9	148,339	1.7
Median Age*	47.3		39.1		37.0	

Source: 2013-2017 American Community Survey five-year estimates. Universe: Total population.

Community Data Snapshot: Winfield

EDUCATIONAL ATTAINMENT, 2013-2017

	Winfield		DuPage County		CMAP Region	
	Count	Percent	Count	Percent	Count	Percent
Less than High School Graduate	147	2.1	48,155	7.6	705,215	12.3
High School Graduate or Equivalency	1,230	17.3	117,126	18.5	1,324,196	23.1
Some College, No Degree	1,352	19.0	118,437	18.7	1,119,856	19.5
Associate's Degree	536	7.5	45,287	7.2	395,340	6.9
Bachelor's Degree	2,413	33.9	183,959	29.1	1,328,622	23.2
Graduate or Professional Degree	1,447	20.3	119,948	19.0	862,603	15.0

Source: 2013-2017 American Community Survey five-year estimates. Universe: Population 25 years and older.

NATIVITY, 2013-2017

	Winfield		DuPage County	CMAP Region
	Count	Percent	Percent	Percent
Native	8,514	92.9	80.0	79.7
Foreign Born	650	7.1	20.0	20.3

Source: 2013-2017 American Community Survey five-year estimates. Universe: Population 5 years and older.

LANGUAGE SPOKEN AT HOME AND ABILITY TO SPEAK ENGLISH, 2013-2017

	Winfield		DuPage County		CMAP Region	
	Count	Percent	Count	Percent	Count	Percent
English Only	8,416	91.8	643,980	73.5	5,505,064	68.9
Language other than English	748	8.2	232,554	26.5	2,485,504	31.1
Speak English less than "very well"	193	2.1	80,752	9.2	981,994	12.3

Source: 2013-2017 American Community Survey five-year estimates. Universe: Population 5 years and older.

LANGUAGE SPOKEN AT HOME, 2013-2017

	Winfield		DuPage County		CMAP Region	
	Count	Percent	Count	Percent	Count	Percent
English	8,416	91.8	643,980	73.5	5,505,064	68.9
Spanish	227	2.5	91,968	10.5	1,463,328	18.3
Slavic Languages	198	2.2	26,971	3.1	277,040	3.5
Chinese	7	0.1	11,487	1.3	88,225	1.1
Tagalog	9	0.1	10,303	1.2	75,330	0.9
Arabic	0	0.0	4,581	0.5	60,403	0.8
Korean	0	0.0	2,774	0.3	37,451	0.5
Other Asian Languages	86	0.9	18,463	2.1	101,327	1.3
Other Indo-European Languages	221	2.4	63,357	7.2	327,819	4.1
Other / Unspecified Languages	0	0.0	2,650	0.3	54,581	0.7

Source: 2013-2017 American Community Survey five-year estimates. Universe: Population 5 years and older.

Community Data Snapshot: Winfield

HOUSEHOLD SIZE, 2013-2017

	Winfield		DuPage County		CMAP Region	
	Count	Percent	Count	Percent	Count	Percent
1 Person Household	851	22.4	85,322	25.0	890,038	28.8
2 People Household	1,526	40.1	109,696	32.2	939,153	30.3
3 People Household	604	15.9	56,568	16.6	486,277	15.7
4 or More People Household	824	21.7	89,083	26.1	779,625	25.2

Source: 2013-2017 American Community Survey five-year estimates. Universe: Occupied housing units.

HOUSEHOLD TYPE, 2013-2017

	Winfield		DuPage County	CMAP Region
	Count	Percent	Percent	Percent
Family	2,820	74.1	70.1	65.2
Single Parent with Child	99	2.6	6.0	8.5
Non-Family	985	25.9	29.9	34.8

Source: 2013-2017 American Community Survey five-year estimates. Universe: Occupied housing units.

HOUSEHOLD INCOME, 2013-2017

	Winfield		DuPage County		CMAP Region	
	Count	Percent	Count	Percent	Count	Percent
Less than $25,000	311	8.2	39,746	11.7	578,549	18.7
$25,000 to $49,999	577	15.2	57,573	16.9	601,924	19.4
$50,000 to $74,999	437	11.5	54,164	15.9	511,185	16.5
$75,000 to $99,999	515	13.5	46,788	13.7	392,259	12.7
$100,000 to $149,999	769	20.2	65,984	19.4	499,882	16.2
$150,000 and Over	1,196	31.4	76,414	22.4	511,294	16.5
Median Income	$102,750		$84,442		$67,619	

Source: 2013-2017 American Community Survey five-year estimates. Universe: Occupied housing units.

Community Data Snapshot: Winfield

HOUSING AND TENURE, 2013-2017

	Winfield		DuPage County		CMAP Region	
	Count	Percent	Count	Percent	Count	Percent
Occupied Housing Units	3,805	97.9	340,669	95.0	3,095,093	91.3
Owner-Occupied*	3,528	90.8	249,800	69.7	1,975,418	58.2
Renter-Occupied*	277	7.1	90,869	25.4	1,119,675	33.0
Vacant Housing Units	80	2.1	17,752	5.0	296,208	8.7

Source: 2013-2017 American Community Survey five-year estimates.

Universe: *Occupied housing units; Housing units.

HOUSING COSTS AS A PERCENTAGE OF HOUSEHOLD INCOME, 2013-2017*

	Winfield		DuPage County	CMAP Region
	Count	Percent	Percent	Percent
Less than $20,000	123	3.2	7.5	12.8
Less than 20 percent	*8*	*0.2*	*0.1*	*0.3*
20 to 29 percent	*0*	*0.0*	*0.4*	*0.9*
30 percent or more	*115*	*3.0*	*7.1*	*11.5*
$20,000 to $49,999	757	19.9	19.9	24.0
Less than 20 percent	*83*	*2.2*	*1.7*	*2.8*
20 to 29 percent	*176*	*4.6*	*4.0*	*5.4*
30 percent or more	*498*	*13.1*	*14.2*	*15.8*
$50,000 to $74,999	437	11.5	16.1	16.8
Less than 20 percent	*191*	*5.0*	*4.7*	*5.6*
20 to 29 percent	*84*	*2.2*	*5.7*	*5.8*
30 percent or more	*162*	*4.3*	*5.7*	*5.5*
$75,000 or More	2,480	65.3	56.5	46.4
Less than 20 percent	*1,605*	*42.3*	*37.0*	*30.6*
20 to 29 percent	*683*	*18.0*	*14.5*	*11.9*
30 percent or more	*192*	*5.1*	*5.0*	*3.9*

Source: 2013-2017 American Community Survey five-year estimates.
*Excludes households with zero or negative income and no cash rent.

Universe: Occupied housing units.

HOUSING & TRANSPORTATION (H+T) COSTS, PERCENT OF INCOME PER HOUSEHOLD, 2019*

	Median-Income Household**	Moderate-Income Household***
Housing Costs	42	52
Transportation Costs	23	24
H + T Costs	65	77

Source: Location Affordability Index, U.S. Dept. of Transportation, and U.S. Dept. of Housing and Urban Development.
*The purpose of the H+T Index is to isolate the effect of location on housing and transportation costs, grouped by common demographic characteristics that form four distinct household types. The values above represent the percent of household income that an average household within each of these types in the region would spend on housing and transportation if they lived in this county. The standard threshold of affordability is equal to 30 percent for housing costs and 45 percent for housing and transportation costs combined. For more information, visit hudexchange.
**Median-Income Household assumes a household income equal to the area median, with regional average household size, and the regional average commuters per household.
***Moderate-Income Household assumes a household income of 80% of the area median with regional average household size, and the regional average commuters per household.

Community Data Snapshot: Winfield

HOUSING CHARACTERISTICS

The housing characteristics tables include housing unit estimates by housing type, size, and age summarized for Winfield.

HOUSING TYPE, 2013-2017*

	Winfield		DuPage County		CMAP Region	
	Count	Percent	Count	Percent	Count	Percent
Single Family, Detached	2,416	62.2	214,673	59.9	1,704,708	50.3
Single Family, Attached	1,006	25.9	43,308	12.1	251,659	7.4
2 Units	7	0.2	2,676	0.7	236,677	7.0
3 or 4 Units	210	5.4	10,871	3.0	271,850	8.0
5 or more Units	106	2.7	86,057	24.0	899,796	26.5

Source: 2013-2017 American Community Survey five-year estimates.
*Excludes mobile, boat, RV, van, etc.

Universe: Housing units.

HOUSING SIZE, 2013-2017

	Winfield		DuPage County		CMAP Region	
	Count	Percent	Count	Percent	Count	Percent
0 to 1 Bedrooms	95	2.4	43,120	12.0	545,190	16.1
2 Bedrooms	996	25.6	87,532	24.4	969,876	28.6
3 Bedrooms	1,300	33.5	120,656	33.7	1,131,968	33.4
4 Bedrooms	1,188	30.6	86,490	24.1	586,905	17.3
5+ Bedrooms	306	7.9	20,623	5.8	157,362	4.6
Median Number of Rooms*	7.1		6.2		6.0	

Source: 2013-2017 American Community Survey five-year estimates.
*Includes all rooms.

Universe: Housing units.

HOUSING AGE, 2013-2017

	Winfield		DuPage County		CMAP Region	
	Count	Percent	Count	Percent	Count	Percent
Built 2000 or Later	648	16.7	36,013	10.0	434,527	12.8
Built 1970 to 1999	2,224	57.2	206,650	57.7	1,150,207	33.9
Built 1940 to 1969	908	23.4	95,186	26.6	1,056,069	31.1
Built Before 1940	105	2.7	20,572	5.7	750,498	22.1
Median Year Built	1985		1977		1967	

Source: 2013-2017 American Community Survey five-year estimates.

Universe: Housing units.

Community Data Snapshot: Winfield

TRANSPORTATION

The transportation tables include vehicle availability by household, mode of travel to work, and annual vehicle miles traveled for Winfield.

VEHICLES AVAILABLE PER HOUSEHOLD, 2013-2017

	Winfield		DuPage County		CMAP Region	
	Count	Percent	Count	Percent	Count	Percent
No Vehicle Available	46	1.2	13,726	4.0	393,398	12.7
1 Vehicle Available	1,019	26.8	105,231	30.9	1,107,676	35.8
2 Vehicles Available	1,874	49.3	152,975	44.9	1,098,330	35.5
3 or More Vehicles Available	866	22.8	68,737	20.2	495,689	16.0

Source: 2013-2017 American Community Survey five-year estimates. Universe: Occupied housing units.

MODE OF TRAVEL TO WORK, 2013-2017

	Winfield		DuPage County		6-County Region*	
	Count	Percent	Count	Percent	Count	Percent
Work at Home**	361	N/A	28,690	N/A	202,734	N/A
Drive Alone	3,796	77.7	369,778	82.3	2,840,547	72.6
Carpool	445	9.1	33,805	7.5	321,276	8.2
Transit	493	10.1	32,671	7.3	540,300	13.8
Walk or Bike	114	2.3	9,324	2.1	163,733	4.2
Other	39	0.8	3,481	0.8	48,918	1.2
TOTAL COMMUTERS	4,887	100.0	449,059	100.0	3,914,774	100.0
Mean Commute Time (minutes)	N/A		29.3		31.5	

Source: 2013-2017 American Community Survey five-year estimates. Universe: Workers 16 years and older.
* Commuter estimates not available for Kendall County.
** Not included in "total commuters."

ANNUAL VEHICLE MILES TRAVELED PER HOUSEHOLD, 2013-2017

	Winfield	DuPage County	CMAP Region
Average Vehicle Miles Traveled	21,752	20,878	17,165

Source: Chicago Metropolitan Agency for Planning analysis of U.S. Census Bureau, HERE, and Illinois Environmental Protection Agency (2017) data.

Community Data Snapshot: Winfield

EMPLOYMENT

The employment tables include general workforce characteristics for Winfield.

EMPLOYMENT STATUS, 2013-2017

	Winfield		DuPage County		CMAP Region	
	Count	Percent	Count	Percent	Count	Percent
In Labor Force	5,483	69.3	513,814	69.3	4,541,928	67.2
Employed†*	5,293	96.5	486,850	94.8	4,187,289	92.2
Unemployed*	190	3.5	26,614	5.2	342,324	7.5
Not In Labor Force	2,432	30.7	227,560	30.7	2,213,083	32.8

Source: 2013-2017 American Community Survey five-year estimates.
†Does not include employed population in the Armed Forces.

Universe: *In Labor Force; Population 16 years and older.

PRIVATE SECTOR EMPLOYMENT, 2017*

	Winfield		DuPage County		6-County Region**	
	Count	Percent	Count	Percent	Count	Percent
Private Employment	N/A	N/A	565,134	N/A	3,555,979	N/A
Job Change (2001-11)	N/A	N/A	-32,395	-6.1	-296,468	-8.5
Job Change (2011-17)	N/A	N/A	65,006	13.0	363,553	11.4
Job Change (2001-17)	N/A	N/A	32,611	6.1	67,085	1.9
Private Sector Jobs per Household	N/A		1.66		1.15	

Source: Illinois Department of Employment Security (IDES).
*Figures exclude employees not covered by unemployment insurance.
**Kendall County is not included in IDES data.

EMPLOYMENT OF WINFIELD RESIDENTS, 2015

By Industry Sector	Count	Percent
Education	503	10.8
Professional	490	10.6
Health Care	453	9.8
Retail Trade	434	9.4
Manufacturing	432	9.3
By Employment Location		
Chicago	612	13.2
Wheaton	477	10.3
West Chicago	206	4.4
Naperville	201	4.3
Carol Stream	143	3.1

EMPLOYMENT IN WINFIELD, 2015

By Industry Sector	Count	Percent
Health Care	500	27.4
Transportation	280	15.4
Accommodation and Food Service	157	8.6
Education	156	8.6
Retail Trade	133	7.3
By Residence Location		
Winfield	138	7.6
Wheaton	111	6.1
Carol Stream	98	5.4
Naperville	87	4.8
Chicago	83	4.6

Source: U.S. Census Bureau, Longitudinal-Employer Household Dynamics Program (2015).

Community Data Snapshot: Winfield

LAND USE

The land use tables include general land use composition, park access, and Walk Score for Winfield. The general land use and park access table estimates were derived from the CMAP Parcel-Based Land Use Inventory.

GENERAL LAND USE, 2013

	Acres	Percent
Single-Family Residential	949.5	48.9
Multi-Family Residential	31.5	1.6
Commercial	44.4	2.3
Industrial	12.3	0.6
Institutional	147.6	7.6
Mixed Use	0.4	0.0
Transportation and Other	338.7	17.5
Agricultural	16.4	0.8
Open Space	331.7	17.1
Vacant	67.4	3.5
TOTAL	1,940.0	100.0

Source: Chicago Metropolitan Agency for Planning Parcel-Based Land Use Inventory 2013.

PARK ACCESS, 2013

	Winfield	DuPage County	CMAP Region
Accessible Park Acreage per 1,000 Residents*	9.0	8.3	5.6

Source: Chicago Metropolitan Agency for Planning calculations of 2013 Land Use Inventory.
*Neighborhood parks (under 35 acres) are considered accessible by residents living within 0.5 miles; community parks (35 or more acres) are considered accessible by residents living within 1 mile.

WALK SCORE, 2018

Walk Score*	N/A

*Walk Score is a number between 0 and 100 that measures the average walkability of a municipality. For more information visit walkscore.com (2018).

Community Data Snapshot: Winfield

REVENUE

The revenue tables include Winfield revenues based on sales and current land use.

GENERAL MERCHANDISE RETAIL SALES, 2017

	Winfield	DuPage County	CMAP Region
General Merchandise	$ 31,825,616	$ 17,692,751,432	$ 128,012,549,280
Total Retail Sales	$ 49,282,053	$ 20,964,660,017	$ 159,567,303,804
Total Sales per Capita*	$ 5,112	$ 22,498	$ 18,722

Source: Illinois Department of Revenue, 2017.
*Per capita calculations based on population from 2013-2017 ACS 5-year estimates.

EQUALIZED ASSESSED VALUE, 2017

Residential	$ 314,543,829
Commercial	$ 20,415,810
Industrial	$ 710,210
Railroad	$ 383,972
Farm	$ 0
Mineral	$ 0
TOTAL	$ 336,053,821

Sources: Illinois Department of Revenue 2017, Chicago Metropolitan Agency for Planning calculations of 2013 Land Use Inventory, 2013-2017 ACS 5-year estimates.

Community Data Snapshot Time Series: Winfield

CHANGE OVER TIME

The time series tables include comparisons of current 2013-2017 ACS estimates to historic year estimates from the 2000 Census and 2006-2010 ACS.

RACE AND ETHNICITY, 2000-2017

	2000 Percent	2010 Percent	2017 Percent
White non-Hispanic	92.1	87.5	91.1
Hispanic or Latino	2.7	4.0	3.1
Black non-Hispanic	1.2	0.1	1.2
Asian non-Hispanic	2.9	5.2	2.3
All other categories	1.1	3.2	2.2

Source: 2000 Census, 2006-2010 and 2013-2017 American Community Survey five-year estimates.

Universe: Total population.

NATIVITY, 2010-2017

	2010 Percent	2017 Percent
Native	91.9	92.9
Foreign Born	8.1	7.1

Source: 2006-2010 and 2013-2017 American Community Survey five-year estimates.

Universe: Population 5 years and older.

AGE COHORTS, 2000-2017

	2000 Percent	2010 Percent	2017 Percent
19 and under	31.9	27.9	22.9
20 to 34	14.0	12.7	13.4
35 to 49	30.2	23.4	18.1
50 to 64	16.3	21.2	27.7
65 and Older	7.7	14.9	17.9
Median Age*	37.2	42.1	47.3

Source: 2000 Census, 2006-2010 and 2013-2017 American Community Survey five-year estimates.

Universe: Total population.

Community Data Snapshot Time Series: Winfield

EDUCATIONAL ATTAINMENT, 2000-2017

	2000 Percent	2010 Percent	2017 Percent
Less than High School Graduate	8.4	3.2	2.1
High School Graduate or Equivalency	15.1	14.7	17.3
Some College, No Degree	22.4	20.1	19.0
Associate's Degree	8.3	8.9	7.5
Bachelor's Degree	29.8	32.1	33.9
Graduate or Professional Degree	16.1	21.0	20.3

Source: 2000 Census, 2006-2010 and 2013-2017 American Community Survey five-year estimates. Universe: Population 25 years and older.

LANGUAGE SPOKEN AT HOME AND ABILITY TO SPEAK ENGLISH, 2010-2017

	2010 Percent	2017 Percent
English Only	90.6	91.8
Language other than English	9.4	8.2
Speak English less than "very well"	2.2	2.1

Source: 2006-2010 and 2013-2017 American Community Survey five-year estimates. Universe: Population 5 years and older.

LANGUAGE SPOKEN AT HOME, 2010-2017

	2010 Percent	2017 Percent
English	90.6	91.8
Spanish	2.7	2.5
Slavic Languages	1.5	2.2
Chinese	0.0	0.1
Tagalog	0.1	0.1
Arabic	1.0	0.0
Korean	0.0	0.0
Other Asian Languages	0.4	0.9
Other Indo-European Languages	3.8	2.4
Other / Unspecified Languages	0.0	0.0

Source: 2006-2010 and 2013-2017 American Community Survey five-year estimates. Universe: Population 5 years and older.

Community Data Snapshot Time Series: Winfield

HOUSEHOLD SIZE, 2010-2017

	2010 Percent	2017 Percent
1 Person Household	25.2	22.4
2 People Household	34.2	40.1
3 People Household	10.3	15.9
4 or More People Household	30.4	21.7

Source: 2006-2010 and 2013-2017 American Community Survey five-year estimates. Universe: Occupied housing units.

HOUSEHOLD TYPE, 2010-2017

	2010 Percent	2017 Percent
Family	72.9	74.1
Single Parent with Child	3.7	2.6
Non-Family	27.1	25.9

Source: 2006-2010 and 2013-2017 American Community Survey five-year estimates. Universe: Occupied housing units.

HOUSEHOLD INCOME, 2010-2017

	2010 (2017 Dollars)	2017 (2017 Dollars)
Median Income	$ 103,116	$ 102,750

Source: 2006-2010 and 2013-2017 American Community Survey five-year estimates. Universe: Occupied housing units.

Community Data Snapshot Time Series: Winfield

HOUSING AND TENURE, 2010-2017

	2000 Percent	2010 Percent	2017 Percent
Occupied Housing Units	98.4	98.4	97.9
Owner-Occupied*	94.0	92.0	90.8
Renter-Occupied*	4.3	6.5	7.1
Vacant Housing Units	1.6	1.6	2.1

Source: 2000 Census, 2006-2010 and 2013-2017 American Community Survey five-year estimates.

Universe: *Occupied housing units; Housing units.

HOUSING COSTS AS A PERCENTAGE OF HOUSEHOLD INCOME, 2010-2017

	2010 Percent	2017 Percent
Less than $20,000	6.4	3.2
Less than 20 percent	*0.0*	*0.2*
20 to 29 percent	*0.4*	*0.0*
30 percent or more	*6.0*	*3.0*
$20,000 to $49,999	17.2	19.9
Less than 20 percent	*3.4*	*2.2*
20 to 29 percent	*3.5*	*4.6*
30 percent or more	*10.3*	*13.1*
$50,000 to $74,999	19.3	11.5
Less than 20 percent	*6.3*	*5.0*
20 to 29 percent	*7.8*	*2.2*
30 percent or more	*5.1*	*4.3*
$75,000 or More	55.8	65.3
Less than 20 percent	*34.6*	*42.3*
20 to 29 percent	*14.6*	*18.0*
30 percent or more	*6.6*	*5.1*

Source: 2006-2010 and 2013-2017 American Community Survey five-year estimates.

Universe: Occupied housing units.

Community Data Snapshot Time Series: Winfield

HOUSING TYPE, 2010-2017*

	2010 Percent	2017 Percent
Single Family, Detached	66.6	62.2
Single Family, Attached	19.5	25.9
2 Units	0.0	0.2
3 or 4 Units	6.5	5.4
5 or more Units	3.2	2.7

Source: 2006-2010 and 2013-2017 American Community Survey five-year estimates.
*Excludes mobile, boat, RV, van, etc.

Universe: Housing units.

HOUSING SIZE, 2010-2017

	2010 Percent	2017 Percent
0 to 1 Bedrooms	1.3	2.4
2 Bedrooms	26.2	25.6
3 Bedrooms	33.3	33.5
4 Bedrooms	34.4	30.6
5+ Bedrooms	4.8	7.9
Median Number of Rooms*	7.0	7.1

Source: 2006-2010 and 2013-2017 American Community Survey five-year estimates.
*Includes all rooms.

Universe: Housing units.

HOUSING AGE, 2010-2017

	2010 Percent	2017 Percent
Built 2000 or Later	8.6	16.7
Built 1970 to 1999	66.5	57.2
Built 1940 to 1969	24.2	23.4
Built Before 1940	0.7	2.7
Median Year Built	1984	1985

Source: 2006-2010 and 2013-2017 American Community Survey five-year estimates.

Universe: Housing units.

Community Data Snapshot Time Series: Winfield

VEHICLES AVAILABLE, 2010-2017

	2010 Percent	2017 Percent
No Vehicle Available	1.7	1.2
1 Vehicle Available	33.1	26.8
2 Vehicles Available	47.5	49.3
3 or More Vehicles Available	17.7	22.8

Source: 2006-2010 and 2013-2017 American Community Survey five-year estimates.

Universe: Occupied housing units.

MODE OF TRAVEL TO WORK, 2010-2017

	2010 Percent	2017 Percent
Work at Home*	N/A	N/A
Drive Alone	81.8	77.7
Carpool	7.3	9.1
Transit	9.5	10.1
Walk or Bike	1.1	2.3
Other	0.3	0.8
TOTAL COMMUTERS	3,969.0	4,887.0
Mean Commute Time (minutes)	29.9	N/A

Source: 2006-2010 and 2013-2017 American Community Survey five-year estimates.
* Not included in "total commuters."

Universe: Workers 16 years and over.

EMPLOYMENT STATUS, 2010-2017

	2010 Percent	2017 Percent
In Labor Force	63.9	69.3
Employed†*	93.3	96.5
Unemployed*	6.7	3.5
Not In Labor Force	36.1	30.7

Source: 2006-2010 and 2013-2017 American Community Survey five-year estimates.
†Does not include employed population in the Armed Forces.

Universe: *In Labor Force; Population 16 years and older.

Community Data Snapshot Water Supply: Winfield

WATER SUPPLY

CMAP supports an integrated approach to water resource management, and encourages communities to incorporate water supply and demand considerations into land use, transportation, and infrastructure investment decisions. Assessing demand, price, and loss trends of a community can inform decisions that strengthen regional water supply management, maintain drinking water infrastructure, and manage demand. Click here to learn more about how communities can coordinate and conserve our shared water supply resources.

WATER SOURCE AND DEMAND TRENDS OF WINFIELD*

Primary Water Source: Lake Michigan**

	2003 MGD***	2013 MGD	Percent
Total Water Withdrawals****	0.90	0.90	5.00
Residential Sector	0.60	0.60	-11.00
Non-Residential Sector	0.20	0.40	38.60

Source: Analysis of Illinois Water Inventory Program water withdrawal data (2002-2013).
* Only available for municipalities with community water suppliers providing service to the majority of the community.
** The primary water source of a community is based on the source of the majority of withdrawals from all wells and intakes within the community, including community water suppliers and industrial and commercial businesses. The majority of withdrawals is calculated as an average from yearly data, given year to year fluctuations.
*** Millions of gallons per day.
**** Total includes all community water suppliers and industrial and commercial wells/intakes within a municipality; private residential wells are not included. Residential sector includes withdrawals identified as residential by community water suppliers. Non-residential sector includes withdrawals identified as non-residential by the community water suppliers and withdrawals from industrial and commercial wells/intakes.

DAILY RESIDENTIAL WATER DEMAND PER CAPITA

	Winfield			CMAP Region		
	2003	2013	Percent Change	2003	2013	Percent Change
Residential* (GPCD)**	72.1	61.2	-16.4	104.2	87.5	-17.4

Source: Analysis of Illinois Water Inventory Program water withdrawal data 2003-2013.
* Residential sector includes withdrawals identified as residential by community water suppliers. The prevalence of private residential wells or community water suppliers that provide water outside of the municipal boundary could lead to artificially lower or higher GPCD values respectively.
** Gallons of water per capita per day (estimated unit use). Population values used in sector totals come from the U.S. Census.

Community Data Snapshot Water Supply: Winfield

WATER AND WASTEWATER PRICE TRENDS*

Real price per 1,000 gallons, in 2018 dollars	2008	2018	Percent Change	Annual Percent Change
Drinking Water	$ 5.58	$ 12.25	74.8	8.2
Sewer	$ 4.16	$ 8.33	66.8	7.2
Combined (if applicable)**	N/A	N/A	N/A	N/A

Source: Illinois-Indiana Sea Grant Water Rates Data for Northeastern Illinois, IISG19-RCE-RLA-031.
* Only available for communities with water utilities and that responded to data requests. Percent changes and 2008 prices were adjusted for inflation using the U.S. Bureau of Labor Statistic's Consumer Price Index for the Chicago-Naperville-Elgin region.
** Some utilities combine drinking water and sewer prices, rather than separating them out as two distinct rates.

WATER LOSS*

Reporting utility: Winfield

	2017
Nonrevenue Water (Millions of Gallons per Day)**	0.03
Annual Cost of Nonrevenue Water ($)	$105,195.00
Percent of Nonrevenue Water to Water Supplied***	4.3

Source: Illinois Department of Natural Resources, Lake Michigan Allocation Program.
* Data is only regionally available for Lake Michigan permittees; water losses from other communities and industrial and commercial businesses are not reported to the state.
** Nonrevenue water is the difference between net annual pumpage (water supplied) and billed, authorized consumption. Non-revenue water includes water that is lost from the system due to underregistration of meters, systematic data handling errors, leakage anywhere within the distribution system, unauthorized consumption, or unbilled authorized consumption.
*** The threshold for permit compliance is less than 12 percent of water supplied in Water Year 2015, decreasing to no more than 10 percent by Water Year 2019 and all years thereafter. Permittees that exceed the threshold are required to submit a water system improvement plan.

Community Data Snapshot ON TO 2050 Indicators: Winfield

ON TO 2050 INDICATORS

ON TO 2050 is the region's long-range comprehensive plan, adopted by CMAP in 2018. The plan includes a set of indicators for quantifying its goals and measuring implementation progress. While many of these indicators can only be measured at a regional level, several can also be tracked at a local level. These have been laid out in the table below, with comparisons to the region's current measure as well as the targets that the plan is aiming to reach by 2050. Visit cmap.illinois.gov/2050/indicators to learn more.

Plan Chapter	Indicator	Winfield (Current)	CMAP Region (Current)	CMAP Region (Target)	Source
COMMUNITY	Population located in highly walkable areas	0.0%	41.5%	45.2%	CMAP, 2015
	Jobs located in highly walkable areas	0.0%	38.2%	45.2%	CMAP, 2015
PROSPERITY	Population aged 25+ with an associate's degree or higher	61.7%	45.1%	64.9%	2013-2017 ACS 5-Year
	Workforce participation rate among population aged 20-64	84.5%	80.3%	83.4%	2013-2017 ACS 5-Year
ENVIRONMENT	Population with park access of 4+ acres per 1,000 residents	82.4%	41.5%	65.0%	CMAP, 2013
	Population with park access of 10+ acres per 1,000 residents	32.7%	16.0%	40.0%	CMAP, 2013
	Impervious acres per household	0.19	0.18	0.15	USGS National Land Cover Dataset, 2011
	Daily residential water demand per capita (gallons)	61.2	87.5	65.2	Illinois Water Inventory Program, 2013
GOVERNANCE	State revenue disbursement per capita	$203.12	$286.21*	N/A	CMAP, 2018
	Is per capita disbursement at least 80% of regional median?	No	Yes for 74% of municipalities	Yes for 100% of municipalities	CMAP, 2018
MOBILITY	Population with at least moderately high transit availability	4.4%	53.2%	65.0%	CMAP, 2017
	Jobs with at least moderately high transit availability	3.5%	55.2%	58.0%	CMAP, 2017
	Percent of trips to work via non-SOV modes	26.9%	29.8%	37.3%	2013-2017 ACS 5-Year

*Median value of region's 284 municpalities.

For More Information

Last updated June 2019

To improve the Community Data Snapshots in the future, CMAP wants to hear from you. Please take a quick survey to describe how you use this data and what you'd like to see in next year's snapshots.

Please direct inquiries to info@cmap.illinois. To access other Community Data Snapshots for municipalities and counties in the Chicago Metropolitan Agency for Planning's seven-county northeastern Illinois region, visit http://www.cmap.illinois.gov/data/community-snapshots.

CMAP

COMMUNITY DATA SNAPSHOT
WOOD DALE, MUNICIPALITY
JUNE 2019 RELEASE

About The Community Data Snapshot

The Community Data Snapshots are a series of County, Municipal, and Chicago Community Area data profiles that primarily feature data from the 2013-2017 American Community Survey (ACS) 5-Year Estimates. As noted in each profile, the data comes from multiple sources in addition to the ACS, which include U.S. Census Bureau, Illinois Environmental Protection Agency (EPA), Illinois Department of Employment Security (IDES), Illinois Department of Revenue (IDR), and the Chicago Metropolitan Agency for Planning (CMAP).

User Notes

Margin of error

ACS is a sample-based data product. Exercise caution when using data from low-population municipalities, as the margins of error are often large compared to the estimate. For more details please refer to the ACS Sample Size and Data Quality Methodology.

Regional values

Regional values are estimated by aggregating 2013-2017 ACS county level data of the seven counties that make up the CMAP region. These counties are Cook, DuPage, Kane, Kendall, Lake, McHenry, and Will.

Median values

The Census Bureau encourages users to aggregate small levels of geographies into larger areas and recalculate median values for those aggregated areas. Median values are recalculated using grouped frequency distributions for aggregated areas such as the CMAP region and CCAs.

Values for municipalities that extend outside the CMAP region

Values derived from CMAP analyses are restricted to geographies that fall within the CMAP regional boundaries. General Land Use, Equalized Assesed Value, Park Access, Water Supply, and On TO 2050 Indicator table values only represent portions of the the municipality that fall within the CMAP region.

Municipalities located in more than one county

Data is provided for the county containing the largest geographic portion of municipality.

Employment values

The Private Sector Employment table features data from the IDES Where Workers Work report. This report includes private sector employment totals for six counties within the seven-county CMAP region, excluding Kendall County.

POPULATION AND HOUSEHOLD

The population and household tables include general demographic, social, and economic characteristics summarized for Wood Dale.

GENERAL POPULATION CHARACTERISTICS, 2013-2017

	Wood Dale	DuPage County	CMAP Region
Total Population	13,897	931,826	8,522,948
Total Households	4,871	340,669	3,095,093
Average Household Size	2.9	2.7	2.8
% Population Change, 2000-10	1.7	1.4	3.5
% Population Change, 2010-17	0.9	1.6	1.1
% Population Change, 2000-17	2.7	3.1	4.6

Source: 2000 and 2010 Census, 2013-2017 American Community Survey five-year estimates.

RACE AND ETHNICITY, 2013-2017

	Wood Dale		DuPage County		CMAP Region	
	Count	Percent	Count	Percent	Count	Percent
White non-Hispanic	9,034	65.0	632,342	67.9	4,400,011	51.6
Hispanic or Latino	3,495	25.1	131,290	14.1	1,935,376	22.7
Black non-Hispanic	186	1.3	42,462	4.6	1,431,406	16.8
Asian non-Hispanic	999	7.2	105,232	11.3	586,990	6.9
All other categories	183	1.3	20,500	2.2	169,165	2.0

Source: 2013-2017 American Community Survey five-year estimates. Universe: Total population.

AGE COHORTS, 2013-2017

	Wood Dale		DuPage County		CMAP Region	
	Count	Percent	Count	Percent	Count	Percent
19 and under	3,407	24.5	240,461	25.8	2,217,385	26.0
20 to 34	2,699	19.4	176,834	19.0	1,813,921	21.3
35 to 49	2,661	19.1	185,730	19.9	1,725,677	20.2
50 to 64	3,217	23.1	198,498	21.3	1,641,327	19.3
65 to 74	1,132	8.1	76,567	8.2	647,212	7.6
75 to 84	581	4.2	36,383	3.9	329,087	3.9
85 and Older	200	1.4	17,353	1.9	148,339	1.7
Median Age*	39.2		39.1		37.0	

Source: 2013-2017 American Community Survey five-year estimates. Universe: Total population.

Community Data Snapshot: Wood Dale

EDUCATIONAL ATTAINMENT, 2013-2017

	Wood Dale		DuPage County		CMAP Region	
	Count	Percent	Count	Percent	Count	Percent
Less than High School Graduate	1,038	11.0	48,155	7.6	705,215	12.3
High School Graduate or Equivalency	3,247	34.3	117,126	18.5	1,324,196	23.1
Some College, No Degree	2,141	22.6	118,437	18.7	1,119,856	19.5
Associate's Degree	722	7.6	45,287	7.2	395,340	6.9
Bachelor's Degree	1,579	16.7	183,959	29.1	1,328,622	23.2
Graduate or Professional Degree	742	7.8	119,948	19.0	862,603	15.0

Source: 2013-2017 American Community Survey five-year estimates. Universe: Population 25 years and older.

NATIVITY, 2013-2017

	Wood Dale		DuPage County	CMAP Region
	Count	Percent	Percent	Percent
Native	9,593	74.1	80.0	79.7
Foreign Born	3,347	25.9	20.0	20.3

Source: 2013-2017 American Community Survey five-year estimates. Universe: Population 5 years and older.

LANGUAGE SPOKEN AT HOME AND ABILITY TO SPEAK ENGLISH, 2013-2017

	Wood Dale		DuPage County		CMAP Region	
	Count	Percent	Count	Percent	Count	Percent
English Only	8,227	63.6	643,980	73.5	5,505,064	68.9
Language other than English	4,713	36.4	232,554	26.5	2,485,504	31.1
Speak English less than "very well"	2,141	16.5	80,752	9.2	981,994	12.3

Source: 2013-2017 American Community Survey five-year estimates. Universe: Population 5 years and older.

LANGUAGE SPOKEN AT HOME, 2013-2017

	Wood Dale		DuPage County		CMAP Region	
	Count	Percent	Count	Percent	Count	Percent
English	8,227	63.6	643,980	73.5	5,505,064	68.9
Spanish	1,967	15.2	91,968	10.5	1,463,328	18.3
Slavic Languages	1,404	10.9	26,971	3.1	277,040	3.5
Chinese	229	1.8	11,487	1.3	88,225	1.1
Tagalog	209	1.6	10,303	1.2	75,330	0.9
Arabic	23	0.2	4,581	0.5	60,403	0.8
Korean	0	0.0	2,774	0.3	37,451	0.5
Other Asian Languages	148	1.1	18,463	2.1	101,327	1.3
Other Indo-European Languages	672	5.2	63,357	7.2	327,819	4.1
Other / Unspecified Languages	61	0.5	2,650	0.3	54,581	0.7

Source: 2013-2017 American Community Survey five-year estimates. Universe: Population 5 years and older.

Community Data Snapshot: Wood Dale

HOUSEHOLD SIZE, 2013-2017

	Wood Dale		DuPage County		CMAP Region	
	Count	Percent	Count	Percent	Count	Percent
1 Person Household	1,136	23.3	85,322	25.0	890,038	28.8
2 People Household	1,659	34.1	109,696	32.2	939,153	30.3
3 People Household	655	13.4	56,568	16.6	486,277	15.7
4 or More People Household	1,421	29.2	89,083	26.1	779,625	25.2

Source: 2013-2017 American Community Survey five-year estimates. Universe: Occupied housing units.

HOUSEHOLD TYPE, 2013-2017

	Wood Dale		DuPage County	CMAP Region
	Count	Percent	Percent	Percent
Family	3,480	71.4	70.1	65.2
Single Parent with Child	389	8.0	6.0	8.5
Non-Family	1,391	28.6	29.9	34.8

Source: 2013-2017 American Community Survey five-year estimates. Universe: Occupied housing units.

HOUSEHOLD INCOME, 2013-2017

	Wood Dale		DuPage County		CMAP Region	
	Count	Percent	Count	Percent	Count	Percent
Less than $25,000	790	16.2	39,746	11.7	578,549	18.7
$25,000 to $49,999	880	18.1	57,573	16.9	601,924	19.4
$50,000 to $74,999	942	19.3	54,164	15.9	511,185	16.5
$75,000 to $99,999	764	15.7	46,788	13.7	392,259	12.7
$100,000 to $149,999	806	16.5	65,984	19.4	499,882	16.2
$150,000 and Over	689	14.1	76,414	22.4	511,294	16.5
Median Income	$69,250		$84,442		$67,619	

Source: 2013-2017 American Community Survey five-year estimates. Universe: Occupied housing units.

Community Data Snapshot: Wood Dale

HOUSING AND TENURE, 2013-2017

	Wood Dale		DuPage County		CMAP Region	
	Count	Percent	Count	Percent	Count	Percent
Occupied Housing Units	4,871	92.0	340,669	95.0	3,095,093	91.3
Owner-Occupied*	4,043	76.3	249,800	69.7	1,975,418	58.2
Renter-Occupied*	828	15.6	90,869	25.4	1,119,675	33.0
Vacant Housing Units	425	8.0	17,752	5.0	296,208	8.7

Source: 2013-2017 American Community Survey five-year estimates.

Universe: *Occupied housing units; Housing units.

HOUSING COSTS AS A PERCENTAGE OF HOUSEHOLD INCOME, 2013-2017*

	Wood Dale		DuPage County	CMAP Region
	Count	Percent	Percent	Percent
Less than $20,000	505	10.6	7.5	12.8
Less than 20 percent	*0*	*0.0*	*0.1*	*0.3*
20 to 29 percent	*0*	*0.0*	*0.4*	*0.9*
30 percent or more	*505*	*10.6*	*7.1*	*11.5*
$20,000 to $49,999	1,065	22.3	19.9	24.0
Less than 20 percent	*83*	*1.7*	*1.7*	*2.8*
20 to 29 percent	*305*	*6.4*	*4.0*	*5.4*
30 percent or more	*677*	*14.2*	*14.2*	*15.8*
$50,000 to $74,999	942	19.7	16.1	16.8
Less than 20 percent	*386*	*8.1*	*4.7*	*5.6*
20 to 29 percent	*231*	*4.8*	*5.7*	*5.8*
30 percent or more	*325*	*6.8*	*5.7*	*5.5*
$75,000 or More	2,259	47.3	56.5	46.4
Less than 20 percent	*1,400*	*29.3*	*37.0*	*30.6*
20 to 29 percent	*718*	*15.0*	*14.5*	*11.9*
30 percent or more	*141*	*3.0*	*5.0*	*3.9*

Source: 2013-2017 American Community Survey five-year estimates.
*Excludes households with zero or negative income and no cash rent.

Universe: Occupied housing units.

HOUSING & TRANSPORTATION (H+T) COSTS, PERCENT OF INCOME PER HOUSEHOLD, 2019*

	Median-Income Household**	Moderate-Income Household***
Housing Costs	32	40
Transportation Costs	21	23
H + T Costs	53	63

Source: Location Affordability Index, U.S. Dept. of Transportation, and U.S. Dept. of Housing and Urban Development.
*The purpose of the H+T Index is to isolate the effect of location on housing and transportation costs, grouped by common demographic characteristics that form four distinct household types. The values above represent the percent of household income that an average household within each of these types in the region would spend on housing and transportation if they lived in this county. The standard threshold of affordability is equal to 30 percent for housing costs and 45 percent for housing and transportation costs combined. For more information, visit hudexchange.
**Median-Income Household assumes a household income equal to the area median, with regional average household size, and the regional average commuters per household.
***Moderate-Income Household assumes a household income of 80% of the area median with regional average household size, and the regional average commuters per household.

Community Data Snapshot: Wood Dale

HOUSING CHARACTERISTICS

The housing characteristics tables include housing unit estimates by housing type, size, and age summarized for Wood Dale.

HOUSING TYPE, 2013-2017*

	Wood Dale		DuPage County		CMAP Region	
	Count	Percent	Count	Percent	Count	Percent
Single Family, Detached	3,118	58.9	214,673	59.9	1,704,708	50.3
Single Family, Attached	678	12.8	43,308	12.1	251,659	7.4
2 Units	78	1.5	2,676	0.7	236,677	7.0
3 or 4 Units	165	3.1	10,871	3.0	271,850	8.0
5 or more Units	1,124	21.2	86,057	24.0	899,796	26.5

Source: 2013-2017 American Community Survey five-year estimates. Universe: Housing units.
*Excludes mobile, boat, RV, van, etc.

HOUSING SIZE, 2013-2017

	Wood Dale		DuPage County		CMAP Region	
	Count	Percent	Count	Percent	Count	Percent
0 to 1 Bedrooms	301	5.7	43,120	12.0	545,190	16.1
2 Bedrooms	1,561	29.5	87,532	24.4	969,876	28.6
3 Bedrooms	2,430	45.9	120,656	33.7	1,131,968	33.4
4 Bedrooms	871	16.4	86,490	24.1	586,905	17.3
5+ Bedrooms	133	2.5	20,623	5.8	157,362	4.6
Median Number of Rooms*	5.8		6.2		6.0	

Source: 2013-2017 American Community Survey five-year estimates. Universe: Housing units.
*Includes all rooms.

HOUSING AGE, 2013-2017

	Wood Dale		DuPage County		CMAP Region	
	Count	Percent	Count	Percent	Count	Percent
Built 2000 or Later	433	8.2	36,013	10.0	434,527	12.8
Built 1970 to 1999	2,699	51.0	206,650	57.7	1,150,207	33.9
Built 1940 to 1969	2,055	38.8	95,186	26.6	1,056,069	31.1
Built Before 1940	109	2.1	20,572	5.7	750,498	22.1
Median Year Built	1974		1977		1967	

Source: 2013-2017 American Community Survey five-year estimates. Universe: Housing units.

Community Data Snapshot: Wood Dale

TRANSPORTATION

The transportation tables include vehicle availability by household, mode of travel to work, and annual vehicle miles traveled for Wood Dale.

VEHICLES AVAILABLE PER HOUSEHOLD, 2013-2017

	Wood Dale		DuPage County		CMAP Region	
	Count	Percent	Count	Percent	Count	Percent
No Vehicle Available	147	3.0	13,726	4.0	393,398	12.7
1 Vehicle Available	1,434	29.4	105,231	30.9	1,107,676	35.8
2 Vehicles Available	2,167	44.5	152,975	44.9	1,098,330	35.5
3 or More Vehicles Available	1,123	23.1	68,737	20.2	495,689	16.0

Source: 2013-2017 American Community Survey five-year estimates. Universe: Occupied housing units.

MODE OF TRAVEL TO WORK, 2013-2017

	Wood Dale		DuPage County		6-County Region*	
	Count	Percent	Count	Percent	Count	Percent
Work at Home**	318	N/A	28,690	N/A	202,734	N/A
Drive Alone	5,903	84.8	369,778	82.3	2,840,547	72.6
Carpool	662	9.5	33,805	7.5	321,276	8.2
Transit	289	4.2	32,671	7.3	540,300	13.8
Walk or Bike	40	0.6	9,324	2.1	163,733	4.2
Other	65	0.9	3,481	0.8	48,918	1.2
TOTAL COMMUTERS	6,959	100.0	449,059	100.0	3,914,774	100.0
Mean Commute Time (minutes)	N/A		29.3		31.5	

Source: 2013-2017 American Community Survey five-year estimates. Universe: Workers 16 years and older.
* Commuter estimates not available for Kendall County.
** Not included in "total commuters."

ANNUAL VEHICLE MILES TRAVELED PER HOUSEHOLD, 2013-2017

	Wood Dale	DuPage County	CMAP Region
Average Vehicle Miles Traveled	22,037	20,878	17,165

Source: Chicago Metropolitan Agency for Planning analysis of U.S. Census Bureau, HERE, and Illinois Environmental Protection Agency (2017) data.

Community Data Snapshot: Wood Dale

EMPLOYMENT

The employment tables include general workforce characteristics for Wood Dale.

EMPLOYMENT STATUS, 2013-2017

	Wood Dale		DuPage County		CMAP Region	
	Count	Percent	Count	Percent	Count	Percent
In Labor Force	7,815	69.5	513,814	69.3	4,541,928	67.2
Employed†*	7,367	94.3	486,850	94.8	4,187,289	92.2
Unemployed*	448	5.7	26,614	5.2	342,324	7.5
Not In Labor Force	3,434	30.5	227,560	30.7	2,213,083	32.8

Source: 2013-2017 American Community Survey five-year estimates.
†Does not include employed population in the Armed Forces.

Universe: *In Labor Force; Population 16 years and older.

PRIVATE SECTOR EMPLOYMENT, 2017*

	Wood Dale		DuPage County		6-County Region**	
	Count	Percent	Count	Percent	Count	Percent
Private Employment	13,489	N/A	565,134	N/A	3,555,979	N/A
Job Change (2001-11)	-5,630	-29.4	-32,395	-6.1	-296,468	-8.5
Job Change (2011-17)	-18	-0.1	65,006	13.0	363,553	11.4
Job Change (2001-17)	-5,648	-29.5	32,611	6.1	67,085	1.9
Private Sector Jobs per Household	2.77		1.66		1.15	

Source: Illinois Department of Employment Security (IDES).
*Figures exclude employees not covered by unemployment insurance.
**Kendall County is not included in IDES data.

EMPLOYMENT OF WOOD DALE RESIDENTS, 2015

By Industry Sector	Count	Percent
Manufacturing	952	14.2
Retail Trade	692	10.3
Health Care	622	9.3
Wholesale Trade	616	9.2
Administration	523	7.8
By Employment Location		
Chicago	985	14.7
Wood Dale	445	6.6
Elk Grove Village	416	6.2
Bensenville	343	5.1
Schaumburg	281	4.2

EMPLOYMENT IN WOOD DALE, 2015

By Industry Sector	Count	Percent
Wholesale Trade	2,386	18.7
Manufacturing	2,266	17.8
Administration	1,592	12.5
Transportation	1,579	12.4
Health Care	996	7.8
By Residence Location		
Chicago	1,973	15.5
Wood Dale	445	3.5
Schaumburg	387	3.0
Addison	313	2.5
Elk Grove Village	297	2.3

Source: U.S. Census Bureau, Longitudinal-Employer Household Dynamics Program (2015).

Community Data Snapshot: Wood Dale

LAND USE

The land use tables include general land use composition, park access, and Walk Score for Wood Dale. The general land use and park access table estimates were derived from the CMAP Parcel-Based Land Use Inventory.

GENERAL LAND USE, 2013

	Acres	Percent
Single-Family Residential	967.4	31.2
Multi-Family Residential	45.4	1.5
Commercial	144.6	4.7
Industrial	568.8	18.4
Institutional	65.9	2.1
Mixed Use	N/A	N/A
Transportation and Other	686.5	22.2
Agricultural	N/A	N/A
Open Space	451.9	14.6
Vacant	167.6	5.4
TOTAL	3,098.0	100.0

Source: Chicago Metropolitan Agency for Planning Parcel-Based Land Use Inventory 2013.

PARK ACCESS, 2013

	Wood Dale	DuPage County	CMAP Region
Accessible Park Acreage per 1,000 Residents*	4.5	8.3	5.6

Source: Chicago Metropolitan Agency for Planning calculations of 2013 Land Use Inventory.
*Neighborhood parks (under 35 acres) are considered accessible by residents living within 0.5 miles; community parks (35 or more acres) are considered accessible by residents living within 1 mile.

WALK SCORE, 2018

Walk Score*	N/A

*Walk Score is a number between 0 and 100 that measures the average walkability of a municipality. For more information visit walkscore.com (2018).

Community Data Snapshot: Wood Dale

REVENUE

The revenue tables include Wood Dale revenues based on sales and current land use.

GENERAL MERCHANDISE RETAIL SALES, 2017

	Wood Dale	DuPage County	CMAP Region
General Merchandise	$ 245,639,976	$ 17,692,751,432	$ 128,012,549,280
Total Retail Sales	$ 354,625,858	$ 20,964,660,017	$ 159,567,303,804
Total Sales per Capita*	$ 25,518	$ 22,498	$ 18,722

Source: Illinois Department of Revenue, 2017.
*Per capita calculations based on population from 2013-2017 ACS 5-year estimates.

EQUALIZED ASSESSED VALUE, 2017

Residential	$ 307,349,058
Commercial	$ 43,402,330
Industrial	$ 172,116,348
Railroad	$ 0
Farm	$ 0
Mineral	$ 0
TOTAL	$ 522,867,736

Sources: Illinois Department of Revenue 2017, Chicago Metropolitan Agency for Planning calculations of 2013 Land Use Inventory, 2013-2017 ACS 5-year estimates.

Community Data Snapshot Time Series: Wood Dale

CHANGE OVER TIME

The time series tables include comparisons of current 2013-2017 ACS estimates to historic year estimates from the 2000 Census and 2006-2010 ACS.

RACE AND ETHNICITY, 2000-2017

	2000 Percent	2010 Percent	2017 Percent
White non-Hispanic	81.6	75.3	65.0
Hispanic or Latino	13.1	18.7	25.1
Black non-Hispanic	0.5	0.8	1.3
Asian non-Hispanic	3.2	3.8	7.2
All other categories	1.5	1.5	1.3

Source: 2000 Census, 2006-2010 and 2013-2017 American Community Survey five-year estimates.

Universe: Total population.

NATIVITY, 2010-2017

	2010 Percent	2017 Percent
Native	72.6	74.1
Foreign Born	27.4	25.9

Source: 2006-2010 and 2013-2017 American Community Survey five-year estimates.

Universe: Population 5 years and older.

AGE COHORTS, 2000-2017

	2000 Percent	2010 Percent	2017 Percent
19 and under	24.6	24.3	24.5
20 to 34	18.4	16.6	19.4
35 to 49	23.6	24.1	19.1
50 to 64	19.4	19.3	23.1
65 and Older	14.1	15.7	13.8
Median Age*	39.3	41.6	39.2

Source: 2000 Census, 2006-2010 and 2013-2017 American Community Survey five-year estimates.

Universe: Total population.

Community Data Snapshot Time Series: Wood Dale

EDUCATIONAL ATTAINMENT, 2000-2017

	2000 Percent	2010 Percent	2017 Percent
Less than High School Graduate	17.1	16.3	11.0
High School Graduate or Equivalency	32.4	35.4	34.3
Some College, No Degree	25.8	20.7	22.6
Associate's Degree	5.1	7.0	7.6
Bachelor's Degree	13.9	15.1	16.7
Graduate or Professional Degree	5.7	5.6	7.8

Source: 2000 Census, 2006-2010 and 2013-2017 American Community Survey five-year estimates. Universe: Population 25 years and older.

LANGUAGE SPOKEN AT HOME AND ABILITY TO SPEAK ENGLISH, 2010-2017

	2010 Percent	2017 Percent
English Only	59.4	63.6
Language other than English	40.6	36.4
Speak English less than "very well"	18.7	16.5

Source: 2006-2010 and 2013-2017 American Community Survey five-year estimates. Universe: Population 5 years and older.

LANGUAGE SPOKEN AT HOME, 2010-2017

	2010 Percent	2017 Percent
English	59.4	63.6
Spanish	16.0	15.2
Slavic Languages	15.5	10.9
Chinese	0.0	1.8
Tagalog	0.0	1.6
Arabic	1.5	0.2
Korean	0.3	0.0
Other Asian Languages	0.6	1.1
Other Indo-European Languages	6.4	5.2
Other / Unspecified Languages	0.3	0.5

Source: 2006-2010 and 2013-2017 American Community Survey five-year estimates. Universe: Population 5 years and older.

Community Data Snapshot Time Series: Wood Dale

HOUSEHOLD SIZE, 2010-2017

	2010 Percent	2017 Percent
1 Person Household	24.1	23.3
2 People Household	29.5	34.1
3 People Household	17.9	13.4
4 or More People Household	28.5	29.2

Source: 2006-2010 and 2013-2017 American Community Survey five-year estimates. Universe: Occupied housing units.

HOUSEHOLD TYPE, 2010-2017

	2010 Percent	2017 Percent
Family	70.0	71.4
Single Parent with Child	5.6	8.0
Non-Family	30.0	28.6

Source: 2006-2010 and 2013-2017 American Community Survey five-year estimates. Universe: Occupied housing units.

HOUSEHOLD INCOME, 2010-2017

	2010 (2017 Dollars)	2017 (2017 Dollars)
Median Income	$ 70,833	$ 69,250

Source: 2006-2010 and 2013-2017 American Community Survey five-year estimates. Universe: Occupied housing units.

Community Data Snapshot Time Series: Wood Dale

HOUSING AND TENURE, 2010-2017

	2000 Percent	2010 Percent	2017 Percent
Occupied Housing Units	98.0	96.1	92.0
Owner-Occupied*	83.1	80.8	76.3
Renter-Occupied*	14.9	15.3	15.6
Vacant Housing Units	2.0	3.9	8.0

Source: 2000 Census, 2006-2010 and 2013-2017 American Community Survey five-year estimates.

Universe: *Occupied housing units; Housing units.

HOUSING COSTS AS A PERCENTAGE OF HOUSEHOLD INCOME, 2010-2017

	2010 Percent	2017 Percent
Less than $20,000	5.6	10.6
Less than 20 percent	*0.5*	*0.0*
20 to 29 percent	*0.0*	*0.0*
30 percent or more	*5.1*	*10.6*
$20,000 to $49,999	30.8	22.3
Less than 20 percent	*2.8*	*1.7*
20 to 29 percent	*7.0*	*6.4*
30 percent or more	*20.9*	*14.2*
$50,000 to $74,999	23.6	19.7
Less than 20 percent	*9.9*	*8.1*
20 to 29 percent	*4.6*	*4.8*
30 percent or more	*9.1*	*6.8*
$75,000 or More	39.2	47.3
Less than 20 percent	*19.9*	*29.3*
20 to 29 percent	*13.1*	*15.0*
30 percent or more	*6.1*	*3.0*

Source: 2006-2010 and 2013-2017 American Community Survey five-year estimates.

Universe: Occupied housing units.

Community Data Snapshot Time Series: Wood Dale

HOUSING TYPE, 2010-2017*

	2010 Percent	2017 Percent
Single Family, Detached	60.1	58.9
Single Family, Attached	16.7	12.8
2 Units	1.0	1.5
3 or 4 Units	3.4	3.1
5 or more Units	16.5	21.2

Source: 2006-2010 and 2013-2017 American Community Survey five-year estimates.
*Excludes mobile, boat, RV, van, etc.

Universe: Housing units.

HOUSING SIZE, 2010-2017

	2010 Percent	2017 Percent
0 to 1 Bedrooms	5.9	5.7
2 Bedrooms	27.3	29.5
3 Bedrooms	46.4	45.9
4 Bedrooms	16.8	16.4
5+ Bedrooms	3.7	2.5
Median Number of Rooms*	5.9	5.8

Source: 2006-2010 and 2013-2017 American Community Survey five-year estimates.
*Includes all rooms.

Universe: Housing units.

HOUSING AGE, 2010-2017

	2010 Percent	2017 Percent
Built 2000 or Later	8.1	8.2
Built 1970 to 1999	53.4	51.0
Built 1940 to 1969	35.3	38.8
Built Before 1940	3.3	2.1
Median Year Built	1974	1974

Source: 2006-2010 and 2013-2017 American Community Survey five-year estimates.

Universe: Housing units.

Community Data Snapshot Time Series: Wood Dale

VEHICLES AVAILABLE, 2010-2017

	2010 Percent	2017 Percent
No Vehicle Available	2.5	3.0
1 Vehicle Available	31.2	29.4
2 Vehicles Available	41.4	44.5
3 or More Vehicles Available	24.9	23.1

Source: 2006-2010 and 2013-2017 American Community Survey five-year estimates.

Universe: Occupied housing units.

MODE OF TRAVEL TO WORK, 2010-2017

	2010 Percent	2017 Percent
Work at Home*	N/A	N/A
Drive Alone	84.0	84.8
Carpool	8.4	9.5
Transit	4.1	4.2
Walk or Bike	2.6	0.6
Other	0.9	0.9
TOTAL COMMUTERS	6,548.0	6,959.0
Mean Commute Time (minutes)	26.1	N/A

Source: 2006-2010 and 2013-2017 American Community Survey five-year estimates.
* Not included in "total commuters."

Universe: Workers 16 years and over.

EMPLOYMENT STATUS, 2010-2017

	2010 Percent	2017 Percent
In Labor Force	68.9	69.5
Employed†*	92.0	94.3
Unemployed*	8.0	5.7
Not In Labor Force	31.1	30.5

Source: 2006-2010 and 2013-2017 American Community Survey five-year estimates.
†Does not include employed population in the Armed Forces.

Universe: *In Labor Force; Population 16 years and older.

Community Data Snapshot Water Supply: Wood Dale

WATER SUPPLY

CMAP supports an integrated approach to water resource management, and encourages communities to incorporate water supply and demand considerations into land use, transportation, and infrastructure investment decisions. Assessing demand, price, and loss trends of a community can inform decisions that strengthen regional water supply management, maintain drinking water infrastructure, and manage demand. Click here to learn more about how communities can coordinate and conserve our shared water supply resources.

WATER SOURCE AND DEMAND TRENDS OF WOOD DALE*

Primary Water Source: Lake Michigan**

	2003 MGD***	2013 MGD	Percent
Total Water Withdrawals****	1.60	1.40	-11.90
Residential Sector	1.10	0.90	-21.00
Non-Residential Sector	0.50	0.50	7.10

Source: Analysis of Illinois Water Inventory Program water withdrawal data (2002-2013).
* Only available for municipalities with community water suppliers providing service to the majority of the community.
** The primary water source of a community is based on the source of the majority of withdrawals from all wells and intakes within the community, including community water suppliers and industrial and commercial businesses. The majority of withdrawals is calculated as an average from yearly data, given year to year fluctuations.
*** Millions of gallons per day.
**** Total includes all community water suppliers and industrial and commercial wells/intakes within a municipality; private residential wells are not included. Residential sector includes withdrawals identified as residential by community water suppliers. Non-residential sector includes withdrawals identified as non-residential by the community water suppliers and withdrawals from industrial and commercial wells/intakes.

DAILY RESIDENTIAL WATER DEMAND PER CAPITA

	Wood Dale			CMAP Region		
	2003	2013	Percent Change	2003	2013	Percent Change
Residential* (GPCD)**	81.4	64.7	-22.8	104.2	87.5	-17.4

Source: Analysis of Illinois Water Inventory Program water withdrawal data 2003-2013.
* Residential sector includes withdrawals identified as residential by community water suppliers. The prevalence of private residential wells or community water suppliers that provide water outside of the municipal boundary could lead to artificially lower or higher GPCD values respectively.
** Gallons of water per capita per day (estimated unit use). Population values used in sector totals come from the U.S. Census.

Community Data Snapshot Water Supply: Wood Dale

WATER AND WASTEWATER PRICE TRENDS*

Real price per 1,000 gallons, in 2018 dollars	2008	2018	Percent Change	Annual Percent Change
Drinking Water	$ 5.37	$ 10.93	68.2	7.4
Sewer	N/A	$ 7.62	N/A	N/A
Combined (if applicable)**	N/A	N/A	N/A	N/A

Source: Illinois-Indiana Sea Grant Water Rates Data for Northeastern Illinois, IISG19-RCE-RLA-031.
* Only available for communities with water utilities and that responded to data requests. Percent changes and 2008 prices were adjusted for inflation using the U.S. Bureau of Labor Statistic's Consumer Price Index for the Chicago-Naperville-Elgin region.
** Some utilities combine drinking water and sewer prices, rather than separating them out as two distinct rates.

WATER LOSS*

Reporting utility: Wood Dale

	2017
Nonrevenue Water (Millions of Gallons per Day)**	0.09
Annual Cost of Nonrevenue Water ($)	$141,005.00
Percent of Nonrevenue Water to Water Supplied***	8.3

Source: Illinois Department of Natural Resources, Lake Michigan Allocation Program.
* Data is only regionally available for Lake Michigan permittees; water losses from other communities and industrial and commercial businesses are not reported to the state.
** Nonrevenue water is the difference between net annual pumpage (water supplied) and billed, authorized consumption. Non-revenue water includes water that is lost from the system due to underregistration of meters, systematic data handling errors, leakage anywhere within the distribution system, unauthorized consumption, or unbilled authorized consumption.
*** The threshold for permit compliance is less than 12 percent of water supplied in Water Year 2015, decreasing to no more than 10 percent by Water Year 2019 and all years thereafter. Permittees that exceed the threshold are required to submit a water system improvement plan.

Community Data Snapshot ON TO 2050 Indicators: Wood Dale

ON TO 2050 INDICATORS

ON TO 2050 is the region's long-range comprehensive plan, adopted by CMAP in 2018. The plan includes a set of indicators for quantifying its goals and measuring implementation progress. While many of these indicators can only be measured at a regional level, several can also be tracked at a local level. These have been laid out in the table below, with comparisons to the region's current measure as well as the targets that the plan is aiming to reach by 2050. Visit cmap.illinois.gov/2050/indicators to learn more.

Plan Chapter	Indicator	Wood Dale (Current)	CMAP Region (Current)	CMAP Region (Target)	Source
COMMUNITY	Population located in highly walkable areas	0.0%	41.5%	45.2%	CMAP, 2015
	Jobs located in highly walkable areas	0.0%	38.2%	45.2%	CMAP, 2015
PROSPERITY	Population aged 25+ with an associate's degree or higher	32.1%	45.1%	64.9%	2013-2017 ACS 5-Year
	Workforce participation rate among population aged 20-64	83.4%	80.3%	83.4%	2013-2017 ACS 5-Year
ENVIRONMENT	Population with park access of 4+ acres per 1,000 residents	46.0%	41.5%	65.0%	CMAP, 2013
	Population with park access of 10+ acres per 1,000 residents	12.3%	16.0%	40.0%	CMAP, 2013
	Impervious acres per household	0.27	0.18	0.15	USGS National Land Cover Dataset, 2011
	Daily residential water demand per capita (gallons)	64.7	87.5	65.2	Illinois Water Inventory Program, 2013
GOVERNANCE	State revenue disbursement per capita	$410.35	$286.21*	N/A	CMAP, 2018
	Is per capita disbursement at least 80% of regional median?	Yes	Yes for 74% of municipalities	Yes for 100% of municipalities	CMAP, 2018
MOBILITY	Population with at least moderately high transit availability	11.5%	53.2%	65.0%	CMAP, 2017
	Jobs with at least moderately high transit availability	5.5%	55.2%	58.0%	CMAP, 2017
	Percent of trips to work via non-SOV modes	18.0%	29.8%	37.3%	2013-2017 ACS 5-Year

*Median value of region's 284 municpalities.

For More Information

Last updated June 2019

To improve the Community Data Snapshots in the future, CMAP wants to hear from you. Please take a quick survey to describe how you use this data and what you'd like to see in next year's snapshots.

Please direct inquiries to info@cmap.illinois. To access other Community Data Snapshots for municipalities and counties in the Chicago Metropolitan Agency for Planning's seven-county northeastern Illinois region, visit http://www.cmap.illinois.gov/data/community-snapshots.

CMAP

COMMUNITY DATA SNAPSHOT
WOODRIDGE, MUNICIPALITY
JUNE 2019 RELEASE

About The Community Data Snapshot

The Community Data Snapshots are a series of County, Municipal, and Chicago Community Area data profiles that primarily feature data from the 2013-2017 American Community Survey (ACS) 5-Year Estimates. As noted in each profile, the data comes from multiple sources in addition to the ACS, which include U.S. Census Bureau, Illinois Environmental Protection Agency (EPA), Illinois Department of Employment Security (IDES), Illinois Department of Revenue (IDR), and the Chicago Metropolitan Agency for Planning (CMAP).

User Notes

Margin of error

ACS is a sample-based data product. Exercise caution when using data from low-population municipalities, as the margins of error are often large compared to the estimate. For more details please refer to the ACS Sample Size and Data Quality Methodology.

Regional values

Regional values are estimated by aggregating 2013-2017 ACS county level data of the seven counties that make up the CMAP region. These counties are Cook, DuPage, Kane, Kendall, Lake, McHenry, and Will.

Median values

The Census Bureau encourages users to aggregate small levels of geographies into larger areas and recalculate median values for those aggregated areas. Median values are recalculated using grouped frequency distributions for aggregated areas such as the CMAP region and CCAs.

Values for municipalities that extend outside the CMAP region

Values derived from CMAP analyses are restricted to geographies that fall within the CMAP regional boundaries. General Land Use, Equalized Assesed Value, Park Access, Water Supply, and On TO 2050 Indicator table values only represent portions of the the municipality that fall within the CMAP region.

Municipalities located in more than one county

Data is provided for the county containing the largest geographic portion of municipality.

Employment values

The Private Sector Employment table features data from the IDES Where Workers Work report. This report includes private sector employment totals for six counties within the seven-county CMAP region, excluding Kendall County.

POPULATION AND HOUSEHOLD

The population and household tables include general demographic, social, and economic characteristics summarized for Woodridge.

GENERAL POPULATION CHARACTERISTICS, 2013-2017

	Woodridge	DuPage County	CMAP Region
Total Population	33,447	931,826	8,522,948
Total Households	13,147	340,669	3,095,093
Average Household Size	2.5	2.7	2.8
% Population Change, 2000-10	6.6	1.4	3.5
% Population Change, 2010-17	1.4	1.6	1.1
% Population Change, 2000-17	8.1	3.1	4.6

Source: 2000 and 2010 Census, 2013-2017 American Community Survey five-year estimates.

RACE AND ETHNICITY, 2013-2017

	Woodridge		DuPage County		CMAP Region	
	Count	Percent	Count	Percent	Count	Percent
White non-Hispanic	21,520	64.3	632,342	67.9	4,400,011	51.6
Hispanic or Latino	3,722	11.1	131,290	14.1	1,935,376	22.7
Black non-Hispanic	2,882	8.6	42,462	4.6	1,431,406	16.8
Asian non-Hispanic	4,575	13.7	105,232	11.3	586,990	6.9
All other categories	748	2.2	20,500	2.2	169,165	2.0

Source: 2013-2017 American Community Survey five-year estimates. Universe: Total population.

AGE COHORTS, 2013-2017

	Woodridge		DuPage County		CMAP Region	
	Count	Percent	Count	Percent	Count	Percent
19 and under	8,075	24.1	240,461	25.8	2,217,385	26.0
20 to 34	7,286	21.8	176,834	19.0	1,813,921	21.3
35 to 49	6,806	20.3	185,730	19.9	1,725,677	20.2
50 to 64	7,466	22.3	198,498	21.3	1,641,327	19.3
65 to 74	2,850	8.5	76,567	8.2	647,212	7.6
75 to 84	724	2.2	36,383	3.9	329,087	3.9
85 and Older	240	0.7	17,353	1.9	148,339	1.7
Median Age*	37.6		39.1		37.0	

Source: 2013-2017 American Community Survey five-year estimates. Universe: Total population.

Community Data Snapshot: Woodridge

EDUCATIONAL ATTAINMENT, 2013-2017

	Woodridge		DuPage County		CMAP Region	
	Count	Percent	Count	Percent	Count	Percent
Less than High School Graduate	941	4.0	48,155	7.6	705,215	12.3
High School Graduate or Equivalency	4,026	17.2	117,126	18.5	1,324,196	23.1
Some College, No Degree	4,615	19.7	118,437	18.7	1,119,856	19.5
Associate's Degree	1,940	8.3	45,287	7.2	395,340	6.9
Bachelor's Degree	7,255	30.9	183,959	29.1	1,328,622	23.2
Graduate or Professional Degree	4,667	19.9	119,948	19.0	862,603	15.0

Source: 2013-2017 American Community Survey five-year estimates. Universe: Population 25 years and older.

NATIVITY, 2013-2017

	Woodridge		DuPage County	CMAP Region
	Count	Percent	Percent	Percent
Native	24,703	78.6	80.0	79.7
Foreign Born	6,725	21.4	20.0	20.3

Source: 2013-2017 American Community Survey five-year estimates. Universe: Population 5 years and older.

LANGUAGE SPOKEN AT HOME AND ABILITY TO SPEAK ENGLISH, 2013-2017

	Woodridge		DuPage County		CMAP Region	
	Count	Percent	Count	Percent	Count	Percent
English Only	22,905	72.9	643,980	73.5	5,505,064	68.9
Language other than English	8,523	27.1	232,554	26.5	2,485,504	31.1
Speak English less than "very well"	3,060	9.7	80,752	9.2	981,994	12.3

Source: 2013-2017 American Community Survey five-year estimates. Universe: Population 5 years and older.

LANGUAGE SPOKEN AT HOME, 2013-2017

	Woodridge		DuPage County		CMAP Region	
	Count	Percent	Count	Percent	Count	Percent
English	22,905	72.9	643,980	73.5	5,505,064	68.9
Spanish	2,293	7.3	91,968	10.5	1,463,328	18.3
Slavic Languages	931	3.0	26,971	3.1	277,040	3.5
Chinese	653	2.1	11,487	1.3	88,225	1.1
Tagalog	862	2.7	10,303	1.2	75,330	0.9
Arabic	362	1.2	4,581	0.5	60,403	0.8
Korean	194	0.6	2,774	0.3	37,451	0.5
Other Asian Languages	560	1.8	18,463	2.1	101,327	1.3
Other Indo-European Languages	2,583	8.2	63,357	7.2	327,819	4.1
Other / Unspecified Languages	85	0.3	2,650	0.3	54,581	0.7

Source: 2013-2017 American Community Survey five-year estimates. Universe: Population 5 years and older.

Community Data Snapshot: Woodridge

HOUSEHOLD SIZE, 2013-2017

	Woodridge		DuPage County		CMAP Region	
	Count	Percent	Count	Percent	Count	Percent
1 Person Household	3,736	28.4	85,322	25.0	890,038	28.8
2 People Household	4,229	32.2	109,696	32.2	939,153	30.3
3 People Household	2,291	17.4	56,568	16.6	486,277	15.7
4 or More People Household	2,891	22.0	89,083	26.1	779,625	25.2

Source: 2013-2017 American Community Survey five-year estimates. Universe: Occupied housing units.

HOUSEHOLD TYPE, 2013-2017

	Woodridge		DuPage County	CMAP Region
	Count	Percent	Percent	Percent
Family	8,631	65.6	70.1	65.2
Single Parent with Child	866	6.6	6.0	8.5
Non-Family	4,516	34.4	29.9	34.8

Source: 2013-2017 American Community Survey five-year estimates. Universe: Occupied housing units.

HOUSEHOLD INCOME, 2013-2017

	Woodridge		DuPage County		CMAP Region	
	Count	Percent	Count	Percent	Count	Percent
Less than $25,000	1,521	11.6	39,746	11.7	578,549	18.7
$25,000 to $49,999	2,290	17.4	57,573	16.9	601,924	19.4
$50,000 to $74,999	2,383	18.1	54,164	15.9	511,185	16.5
$75,000 to $99,999	1,703	13.0	46,788	13.7	392,259	12.7
$100,000 to $149,999	2,672	20.3	65,984	19.4	499,882	16.2
$150,000 and Over	2,578	19.6	76,414	22.4	511,294	16.5
Median Income	$80,757		$84,442		$67,619	

Source: 2013-2017 American Community Survey five-year estimates. Universe: Occupied housing units.

Community Data Snapshot: Woodridge

HOUSING AND TENURE, 2013-2017

	Woodridge		DuPage County		CMAP Region	
	Count	Percent	Count	Percent	Count	Percent
Occupied Housing Units	13,147	94.2	340,669	95.0	3,095,093	91.3
Owner-Occupied*	8,906	63.8	249,800	69.7	1,975,418	58.2
Renter-Occupied*	4,241	30.4	90,869	25.4	1,119,675	33.0
Vacant Housing Units	810	5.8	17,752	5.0	296,208	8.7

Source: 2013-2017 American Community Survey five-year estimates.

Universe: *Occupied housing units; Housing units.

HOUSING COSTS AS A PERCENTAGE OF HOUSEHOLD INCOME, 2013-2017*

	Woodridge		DuPage County	CMAP Region
	Count	Percent	Percent	Percent
Less than $20,000	975	7.5	7.5	12.8
Less than 20 percent	*0*	*0.0*	*0.1*	*0.3*
20 to 29 percent	*8*	*0.1*	*0.4*	*0.9*
30 percent or more	*967*	*7.4*	*7.1*	*11.5*
$20,000 to $49,999	2,687	20.7	19.9	24.0
Less than 20 percent	*100*	*0.8*	*1.7*	*2.8*
20 to 29 percent	*438*	*3.4*	*4.0*	*5.4*
30 percent or more	*2,149*	*16.6*	*14.2*	*15.8*
$50,000 to $74,999	2,368	18.2	16.1	16.8
Less than 20 percent	*716*	*5.5*	*4.7*	*5.6*
20 to 29 percent	*857*	*6.6*	*5.7*	*5.8*
30 percent or more	*795*	*6.1*	*5.7*	*5.5*
$75,000 or More	6,953	53.6	56.5	46.4
Less than 20 percent	*4,509*	*34.7*	*37.0*	*30.6*
20 to 29 percent	*2,008*	*15.5*	*14.5*	*11.9*
30 percent or more	*436*	*3.4*	*5.0*	*3.9*

Source: 2013-2017 American Community Survey five-year estimates.
*Excludes households with zero or negative income and no cash rent.

Universe: Occupied housing units.

HOUSING & TRANSPORTATION (H+T) COSTS, PERCENT OF INCOME PER HOUSEHOLD, 2019*

	Median-Income Household**	Moderate-Income Household***
Housing Costs	33	42
Transportation Costs	21	23
H + T Costs	55	64

Source: Location Affordability Index, U.S. Dept. of Transportation, and U.S. Dept. of Housing and Urban Development.
*The purpose of the H+T Index is to isolate the effect of location on housing and transportation costs, grouped by common demographic characteristics that form four distinct household types. The values above represent the percent of household income that an average household within each of these types in the region would spend on housing and transportation if they lived in this county. The standard threshold of affordability is equal to 30 percent for housing costs and 45 percent for housing and transportation costs combined. For more information, visit hudexchange.
**Median-Income Household assumes a household income equal to the area median, with regional average household size, and the regional average commuters per household.
***Moderate-Income Household assumes a household income of 80% of the area median with regional average household size, and the regional average commuters per household.

Community Data Snapshot: Woodridge

HOUSING CHARACTERISTICS

The housing characteristics tables include housing unit estimates by housing type, size, and age summarized for Woodridge.

HOUSING TYPE, 2013-2017*

	Woodridge		DuPage County		CMAP Region	
	Count	Percent	Count	Percent	Count	Percent
Single Family, Detached	7,784	55.8	214,673	59.9	1,704,708	50.3
Single Family, Attached	775	5.6	43,308	12.1	251,659	7.4
2 Units	52	0.4	2,676	0.7	236,677	7.0
3 or 4 Units	690	4.9	10,871	3.0	271,850	8.0
5 or more Units	4,635	33.2	86,057	24.0	899,796	26.5

Source: 2013-2017 American Community Survey five-year estimates. Universe: Housing units.
*Excludes mobile, boat, RV, van, etc.

HOUSING SIZE, 2013-2017

	Woodridge		DuPage County		CMAP Region	
	Count	Percent	Count	Percent	Count	Percent
0 to 1 Bedrooms	2,063	14.8	43,120	12.0	545,190	16.1
2 Bedrooms	3,796	27.2	87,532	24.4	969,876	28.6
3 Bedrooms	4,113	29.5	120,656	33.7	1,131,968	33.4
4 Bedrooms	3,276	23.5	86,490	24.1	586,905	17.3
5+ Bedrooms	709	5.1	20,623	5.8	157,362	4.6
Median Number of Rooms*	6.0		6.2		6.0	

Source: 2013-2017 American Community Survey five-year estimates. Universe: Housing units.
*Includes all rooms.

HOUSING AGE, 2013-2017

	Woodridge		DuPage County		CMAP Region	
	Count	Percent	Count	Percent	Count	Percent
Built 2000 or Later	1,987	14.2	36,013	10.0	434,527	12.8
Built 1970 to 1999	8,451	60.6	206,650	57.7	1,150,207	33.9
Built 1940 to 1969	3,420	24.5	95,186	26.6	1,056,069	31.1
Built Before 1940	99	0.7	20,572	5.7	750,498	22.1
Median Year Built	1979		1977		1967	

Source: 2013-2017 American Community Survey five-year estimates. Universe: Housing units.

Community Data Snapshot: Woodridge

TRANSPORTATION

The transportation tables include vehicle availability by household, mode of travel to work, and annual vehicle miles traveled for Woodridge.

VEHICLES AVAILABLE PER HOUSEHOLD, 2013-2017

	Woodridge		DuPage County		CMAP Region	
	Count	Percent	Count	Percent	Count	Percent
No Vehicle Available	188	1.4	13,726	4.0	393,398	12.7
1 Vehicle Available	4,731	36.0	105,231	30.9	1,107,676	35.8
2 Vehicles Available	5,751	43.7	152,975	44.9	1,098,330	35.5
3 or More Vehicles Available	2,477	18.8	68,737	20.2	495,689	16.0

Source: 2013-2017 American Community Survey five-year estimates. Universe: Occupied housing units.

MODE OF TRAVEL TO WORK, 2013-2017

	Woodridge		DuPage County		6-County Region*	
	Count	Percent	Count	Percent	Count	Percent
Work at Home**	958	N/A	28,690	N/A	202,734	N/A
Drive Alone	15,158	85.7	369,778	82.3	2,840,547	72.6
Carpool	1,208	6.8	33,805	7.5	321,276	8.2
Transit	977	5.5	32,671	7.3	540,300	13.8
Walk or Bike	174	1.0	9,324	2.1	163,733	4.2
Other	167	0.9	3,481	0.8	48,918	1.2
TOTAL COMMUTERS	17,684	100.0	449,059	100.0	3,914,774	100.0
Mean Commute Time (minutes)	31.2		29.3		31.5	

Source: 2013-2017 American Community Survey five-year estimates. Universe: Workers 16 years and older.
* Commuter estimates not available for Kendall County.
** Not included in "total commuters."

ANNUAL VEHICLE MILES TRAVELED PER HOUSEHOLD, 2013-2017

	Woodridge	DuPage County	CMAP Region
Average Vehicle Miles Traveled	20,651	20,878	17,165

Source: Chicago Metropolitan Agency for Planning analysis of U.S. Census Bureau, HERE, and Illinois Environmental Protection Agency (2017) data.

Community Data Snapshot: Woodridge

EMPLOYMENT

The employment tables include general workforce characteristics for Woodridge.

EMPLOYMENT STATUS, 2013-2017

	Woodridge		DuPage County		CMAP Region	
	Count	Percent	Count	Percent	Count	Percent
In Labor Force	20,070	74.4	513,814	69.3	4,541,928	67.2
Employed†*	19,131	95.3	486,850	94.8	4,187,289	92.2
Unemployed*	930	4.6	26,614	5.2	342,324	7.5
Not In Labor Force	6,892	25.6	227,560	30.7	2,213,083	32.8

Source: 2013-2017 American Community Survey five-year estimates.
†Does not include employed population in the Armed Forces.

Universe: *In Labor Force; Population 16 years and older.

PRIVATE SECTOR EMPLOYMENT, 2017*

	Woodridge		DuPage County		6-County Region**	
	Count	Percent	Count	Percent	Count	Percent
Private Employment	15,964	N/A	565,134	N/A	3,555,979	N/A
Job Change (2001-11)	11,008	N/A	-32,395	-6.1	-296,468	-8.5
Job Change (2011-17)	4,956	45.0	65,006	13.0	363,553	11.4
Job Change (2001-17)	15,964	N/A	32,611	6.1	67,085	1.9
Private Sector Jobs per Household	1.21		1.66		1.15	

Source: Illinois Department of Employment Security (IDES).
*Figures exclude employees not covered by unemployment insurance.
**Kendall County is not included in IDES data.

EMPLOYMENT OF WOODRIDGE RESIDENTS, 2015

By Industry Sector	Count	Percent
Health Care	2,016	12.2
Retail Trade	1,787	10.8
Professional	1,708	10.3
Education	1,504	9.1
Manufacturing	1,307	7.9
By Employment Location		
Chicago	2,756	16.7
Downers Grove	1,059	6.4
Naperville	1,013	6.1
Woodridge	816	4.9
Bolingbrook	703	4.3

EMPLOYMENT IN WOODRIDGE, 2015

By Industry Sector	Count	Percent
Wholesale Trade	3,081	20.2
Administration	2,660	17.5
Manufacturing	1,993	13.1
Retail Trade	1,975	13.0
Professional	862	5.7
By Residence Location		
Chicago	1,663	10.9
Woodridge	816	5.4
Bolingbrook	791	5.2
Joliet	696	4.6
Naperville	668	4.4

Source: U.S. Census Bureau, Longitudinal-Employer Household Dynamics Program (2015).

Community Data Snapshot: Woodridge

LAND USE

The land use tables include general land use composition, park access, and Walk Score for Woodridge. The general land use and park access table estimates were derived from the CMAP Parcel-Based Land Use Inventory.

GENERAL LAND USE, 2013

	Acres	Percent
Single-Family Residential	1,901.6	30.9
Multi-Family Residential	344.1	5.6
Commercial	331.0	5.4
Industrial	691.5	11.2
Institutional	143.4	2.3
Mixed Use	N/A	N/A
Transportation and Other	1,564.3	25.4
Agricultural	108.0	1.8
Open Space	816.2	13.2
Vacant	261.1	4.2
TOTAL	6,161.4	100.0

Source: Chicago Metropolitan Agency for Planning Parcel-Based Land Use Inventory 2013.

PARK ACCESS, 2013

	Woodridge	DuPage County	CMAP Region
Accessible Park Acreage per 1,000 Residents*	9.2	8.3	5.6

Source: Chicago Metropolitan Agency for Planning calculations of 2013 Land Use Inventory.
*Neighborhood parks (under 35 acres) are considered accessible by residents living within 0.5 miles; community parks (35 or more acres) are considered accessible by residents living within 1 mile.

WALK SCORE, 2018

Walk Score*	30.00

*Walk Score is a number between 0 and 100 that measures the average walkability of a municipality. For more information visit walkscore.com (2018).

Community Data Snapshot: Woodridge

REVENUE

The revenue tables include Woodridge revenues based on sales and current land use.

GENERAL MERCHANDISE RETAIL SALES, 2017

	Woodridge	DuPage County	CMAP Region
General Merchandise	$ 399,767,800	$ 17,692,751,432	$ 128,012,549,280
Total Retail Sales	$ 486,793,985	$ 20,964,660,017	$ 159,567,303,804
Total Sales per Capita*	$ 14,554	$ 22,498	$ 18,722

Source: Illinois Department of Revenue, 2017.
*Per capita calculations based on population from 2013-2017 ACS 5-year estimates.

EQUALIZED ASSESSED VALUE, 2017

Residential	$ 731,897,048
Commercial	$ 199,553,139
Industrial	$ 181,763,131
Railroad	$ 79,775
Farm	$ 32,718
Mineral	$ 0
TOTAL	$ 1,113,325,811

Sources: Illinois Department of Revenue 2017, Chicago Metropolitan Agency for Planning calculations of 2013 Land Use Inventory, 2013-2017 ACS 5-year estimates.

Community Data Snapshot Time Series: Woodridge

CHANGE OVER TIME

The time series tables include comparisons of current 2013-2017 ACS estimates to historic year estimates from the 2000 Census and 2006-2010 ACS.

RACE AND ETHNICITY, 2000-2017

	2000 Percent	2010 Percent	2017 Percent
White non-Hispanic	70.1	62.4	64.3
Hispanic or Latino	9.2	13.0	11.1
Black non-Hispanic	7.9	9.5	8.6
Asian non-Hispanic	11.2	13.4	13.7
All other categories	1.7	1.7	2.2

Source: 2000 Census, 2006-2010 and 2013-2017 American Community Survey five-year estimates.

Universe: Total population.

NATIVITY, 2010-2017

	2010 Percent	2017 Percent
Native	76.9	78.6
Foreign Born	23.1	21.4

Source: 2006-2010 and 2013-2017 American Community Survey five-year estimates.

Universe: Population 5 years and older.

AGE COHORTS, 2000-2017

	2000 Percent	2010 Percent	2017 Percent
19 and under	29.8	26.8	24.1
20 to 34	23.9	21.8	21.8
35 to 49	26.8	24.8	20.3
50 to 64	14.1	19.7	22.3
65 and Older	5.3	6.9	11.4
Median Age*	32.8	36.2	37.6

Source: 2000 Census, 2006-2010 and 2013-2017 American Community Survey five-year estimates.

Universe: Total population.

Community Data Snapshot Time Series: Woodridge

EDUCATIONAL ATTAINMENT, 2000-2017

	2000 Percent	2010 Percent	2017 Percent
Less than High School Graduate	10.0	7.1	4.0
High School Graduate or Equivalency	19.9	19.7	17.2
Some College, No Degree	23.9	20.6	19.7
Associate's Degree	7.2	8.6	8.3
Bachelor's Degree	26.6	28.2	30.9
Graduate or Professional Degree	12.5	15.8	19.9

Source: 2000 Census, 2006-2010 and 2013-2017 American Community Survey five-year estimates. Universe: Population 25 years and older.

LANGUAGE SPOKEN AT HOME AND ABILITY TO SPEAK ENGLISH, 2010-2017

	2010 Percent	2017 Percent
English Only	70.1	72.9
Language other than English	29.9	27.1
Speak English less than "very well"	11.3	9.7

Source: 2006-2010 and 2013-2017 American Community Survey five-year estimates. Universe: Population 5 years and older.

LANGUAGE SPOKEN AT HOME, 2010-2017

	2010 Percent	2017 Percent
English	70.1	72.9
Spanish	8.7	7.3
Slavic Languages	3.4	3.0
Chinese	2.0	2.1
Tagalog	3.2	2.7
Arabic	0.8	1.2
Korean	0.6	0.6
Other Asian Languages	2.6	1.8
Other Indo-European Languages	7.5	8.2
Other / Unspecified Languages	1.1	0.3

Source: 2006-2010 and 2013-2017 American Community Survey five-year estimates. Universe: Population 5 years and older.

Community Data Snapshot Time Series: Woodridge

HOUSEHOLD SIZE, 2010-2017

	2010 Percent	2017 Percent
1 Person Household	24.7	28.4
2 People Household	30.8	32.2
3 People Household	18.2	17.4
4 or More People Household	26.4	22.0

Source: 2006-2010 and 2013-2017 American Community Survey five-year estimates. Universe: Occupied housing units.

HOUSEHOLD TYPE, 2010-2017

	2010 Percent	2017 Percent
Family	69.1	65.6
Single Parent with Child	7.2	6.6
Non-Family	30.9	34.4

Source: 2006-2010 and 2013-2017 American Community Survey five-year estimates. Universe: Occupied housing units.

HOUSEHOLD INCOME, 2010-2017

	2010 (2017 Dollars)	2017 (2017 Dollars)
Median Income	$ 80,185	$ 80,757

Source: 2006-2010 and 2013-2017 American Community Survey five-year estimates. Universe: Occupied housing units.

Community Data Snapshot Time Series: Woodridge

HOUSING AND TENURE, 2010-2017

	2000 Percent	2010 Percent	2017 Percent
Occupied Housing Units	97.2	92.1	94.2
Owner-Occupied*	65.4	62.7	63.8
Renter-Occupied*	31.8	29.4	30.4
Vacant Housing Units	2.8	7.9	5.8

Source: 2000 Census, 2006-2010 and 2013-2017 American Community Survey five-year estimates.

Universe: *Occupied housing units; Housing units.

HOUSING COSTS AS A PERCENTAGE OF HOUSEHOLD INCOME, 2010-2017

	2010 Percent	2017 Percent
Less than $20,000	7.6	7.5
Less than 20 percent	*0.2*	*0.0*
20 to 29 percent	*0.3*	*0.1*
30 percent or more	*7.1*	*7.4*
$20,000 to $49,999	24.7	20.7
Less than 20 percent	*1.8*	*0.8*
20 to 29 percent	*6.2*	*3.4*
30 percent or more	*16.7*	*16.6*
$50,000 to $74,999	19.4	18.2
Less than 20 percent	*4.9*	*5.5*
20 to 29 percent	*6.3*	*6.6*
30 percent or more	*8.1*	*6.1*
$75,000 or More	46.8	53.6
Less than 20 percent	*25.3*	*34.7*
20 to 29 percent	*15.9*	*15.5*
30 percent or more	*5.5*	*3.4*

Source: 2006-2010 and 2013-2017 American Community Survey five-year estimates.

Universe: Occupied housing units.

Community Data Snapshot Time Series: Woodridge

HOUSING TYPE, 2010-2017*

	2010 Percent	2017 Percent
Single Family, Detached	52.2	55.8
Single Family, Attached	7.0	5.6
2 Units	0.6	0.4
3 or 4 Units	3.1	4.9
5 or more Units	37.0	33.2

Source: 2006-2010 and 2013-2017 American Community Survey five-year estimates.
*Excludes mobile, boat, RV, van, etc.

Universe: Housing units.

HOUSING SIZE, 2010-2017

	2010 Percent	2017 Percent
0 to 1 Bedrooms	17.0	14.8
2 Bedrooms	28.3	27.2
3 Bedrooms	29.4	29.5
4 Bedrooms	21.5	23.5
5+ Bedrooms	3.8	5.1
Median Number of Rooms*	5.7	6.0

Source: 2006-2010 and 2013-2017 American Community Survey five-year estimates.
*Includes all rooms.

Universe: Housing units.

HOUSING AGE, 2010-2017

	2010 Percent	2017 Percent
Built 2000 or Later	14.2	14.2
Built 1970 to 1999	60.1	60.6
Built 1940 to 1969	24.9	24.5
Built Before 1940	0.8	0.7
Median Year Built	1978	1979

Source: 2006-2010 and 2013-2017 American Community Survey five-year estimates.

Universe: Housing units.

Community Data Snapshot Time Series: Woodridge

VEHICLES AVAILABLE, 2010-2017

	2010 Percent	2017 Percent
No Vehicle Available	3.5	1.4
1 Vehicle Available	35.8	36.0
2 Vehicles Available	42.3	43.7
3 or More Vehicles Available	18.4	18.8

Source: 2006-2010 and 2013-2017 American Community Survey five-year estimates.

Universe: Occupied housing units.

MODE OF TRAVEL TO WORK, 2010-2017

	2010 Percent	2017 Percent
Work at Home*	N/A	N/A
Drive Alone	83.6	85.7
Carpool	8.5	6.8
Transit	4.7	5.5
Walk or Bike	1.2	1.0
Other	2.1	0.9
TOTAL COMMUTERS	16,861.0	17,684.0
Mean Commute Time (minutes)	30.9	31.2

Source: 2006-2010 and 2013-2017 American Community Survey five-year estimates.
* Not included in "total commuters."

Universe: Workers 16 years and over.

EMPLOYMENT STATUS, 2010-2017

	2010 Percent	2017 Percent
In Labor Force	75.8	74.4
Employed†*	93.0	95.3
Unemployed*	6.5	4.6
Not In Labor Force	24.2	25.6

Source: 2006-2010 and 2013-2017 American Community Survey five-year estimates.
†Does not include employed population in the Armed Forces.

Universe: *In Labor Force; Population 16 years and older.

Community Data Snapshot Water Supply: Woodridge

WATER SUPPLY

CMAP supports an integrated approach to water resource management, and encourages communities to incorporate water supply and demand considerations into land use, transportation, and infrastructure investment decisions. Assessing demand, price, and loss trends of a community can inform decisions that strengthen regional water supply management, maintain drinking water infrastructure, and manage demand. Click here to learn more about how communities can coordinate and conserve our shared water supply resources.

WATER SOURCE AND DEMAND TRENDS OF WOODRIDGE*

Primary Water Source: Lake Michigan**

	2003 MGD***	2013 MGD	Percent
Total Water Withdrawals****	3.70	3.10	-17.30
Residential Sector	3.30	2.70	-19.50
Non-Residential Sector	0.40	0.40	0.00

Source: Analysis of Illinois Water Inventory Program water withdrawal data (2002-2013).
* Only available for municipalities with community water suppliers providing service to the majority of the community.
** The primary water source of a community is based on the source of the majority of withdrawals from all wells and intakes within the community, including community water suppliers and industrial and commercial businesses. The majority of withdrawals is calculated as an average from yearly data, given year to year fluctuations.
*** Millions of gallons per day.
**** Total includes all community water suppliers and industrial and commercial wells/intakes within a municipality; private residential wells are not included. Residential sector includes withdrawals identified as residential by community water suppliers. Non-residential sector includes withdrawals identified as non-residential by the community water suppliers and withdrawals from industrial and commercial wells/intakes.

DAILY RESIDENTIAL WATER DEMAND PER CAPITA

	Woodridge			CMAP Region		
	2003	2013	Percent Change	2003	2013	Percent Change
Residential* (GPCD)**	104.9	82.1	-24.5	104.2	87.5	-17.4

Source: Analysis of Illinois Water Inventory Program water withdrawal data 2003-2013.
* Residential sector includes withdrawals identified as residential by community water suppliers. The prevalence of private residential wells or community water suppliers that provide water outside of the municipal boundary could lead to artificially lower or higher GPCD values respectively.
** Gallons of water per capita per day (estimated unit use). Population values used in sector totals come from the U.S. Census.

Community Data Snapshot Water Supply: Woodridge

WATER AND WASTEWATER PRICE TRENDS*

Real price per 1,000 gallons, in 2018 dollars	2008	2018	Percent Change	Annual Percent Change
Drinking Water	$ 3.19	$ 8.18	87.8	9.9
Sewer	$ 0.45	$ 2.93	147.0	20.7
Combined (if applicable)**	N/A	N/A	N/A	N/A

Source: Illinois-Indiana Sea Grant Water Rates Data for Northeastern Illinois, IISG19-RCE-RLA-031.
* Only available for communities with water utilities and that responded to data requests. Percent changes and 2008 prices were adjusted for inflation using the U.S. Bureau of Labor Statistic's Consumer Price Index for the Chicago-Naperville-Elgin region.
** Some utilities combine drinking water and sewer prices, rather than separating them out as two distinct rates.

WATER LOSS*

Reporting utility: Woodridge

	2017
Nonrevenue Water (Millions of Gallons per Day)**	0.37
Annual Cost of Nonrevenue Water ($)	$800,330.00
Percent of Nonrevenue Water to Water Supplied***	13.9

Source: Illinois Department of Natural Resources, Lake Michigan Allocation Program.
* Data is only regionally available for Lake Michigan permittees; water losses from other communities and industrial and commercial businesses are not reported to the state.
** Nonrevenue water is the difference between net annual pumpage (water supplied) and billed, authorized consumption. Non-revenue water includes water that is lost from the system due to underregistration of meters, systematic data handling errors, leakage anywhere within the distribution system, unauthorized consumption, or unbilled authorized consumption.
*** The threshold for permit compliance is less than 12 percent of water supplied in Water Year 2015, decreasing to no more than 10 percent by Water Year 2019 and all years thereafter. Permittees that exceed the threshold are required to submit a water system improvement plan.

Community Data Snapshot ON TO 2050 Indicators: Woodridge

ON TO 2050 INDICATORS

ON TO 2050 is the region's long-range comprehensive plan, adopted by CMAP in 2018. The plan includes a set of indicators for quantifying its goals and measuring implementation progress. While many of these indicators can only be measured at a regional level, several can also be tracked at a local level. These have been laid out in the table below, with comparisons to the region's current measure as well as the targets that the plan is aiming to reach by 2050. Visit cmap.illinois.gov/2050/indicators to learn more.

		Woodridge	CMAP Region		
Plan Chapter	Indicator	(Current)	(Current)	(Target)	Source
COMMUNITY	**Population located in highly walkable areas**	0.0%	41.5%	45.2%	CMAP, 2015
	Jobs located in highly walkable areas	0.0%	38.2%	45.2%	CMAP, 2015
PROSPERITY	**Population aged 25+ with an associate's degree or higher**	59.1%	45.1%	64.9%	2013-2017 ACS 5-Year
	Workforce participation rate among population aged 20-64	84.9%	80.3%	83.4%	2013-2017 ACS 5-Year
ENVIRONMENT	**Population with park access of 4+ acres per 1,000 residents**	76.5%	41.5%	65.0%	CMAP, 2013
	Population with park access of 10+ acres per 1,000 residents	34.0%	16.0%	40.0%	CMAP, 2013
	Impervious acres per household	0.20	0.18	0.15	USGS National Land Cover Dataset, 2011
	Daily residential water demand per capita (gallons)	82.1	87.5	65.2	Illinois Water Inventory Program, 2013
GOVERNANCE	**State revenue disbursement per capita**	$292.47	$286.21*	N/A	CMAP, 2018
	Is per capita disbursement at least 80% of regional median?	Yes	Yes for 74% of municipalities	Yes for 100% of municipalities	CMAP, 2018
MOBILITY	**Population with at least moderately high transit availability**	0.0%	53.2%	65.0%	CMAP, 2017
	Jobs with at least moderately high transit availability	0.0%	55.2%	58.0%	CMAP, 2017
	Percent of trips to work via non-SOV modes	17.8%	29.8%	37.3%	2013-2017 ACS 5-Year

*Median value of region's 284 municpalities.

Community Data Snapshot: Woodridge

For More Information

Last updated June 2019

To improve the Community Data Snapshots in the future, CMAP wants to hear from you. Please take a quick survey to describe how you use this data and what you'd like to see in next year's snapshots.

Please direct inquiries to info@cmap.illinois. To access other Community Data Snapshots for municipalities and counties in the Chicago Metropolitan Agency for Planning's seven-county northeastern Illinois region, visit http://www.cmap.illinois.gov/data/community-snapshots.