

# Oakwood Hills

## 2019 municipal emissions summary

This local emissions summary was developed as part of the 2019 greenhouse gas emissions inventory for northeastern Illinois. The summary is not an exhaustive inventory but captures greenhouse gas emissions from most major sources. It is intended to help decision makers understand key emissions sources and provide communities with the information needed to begin developing emissions reduction plans. For more details on the methods and data sources used to prepare the summary, please refer to the [local emissions summaries methodology](#).

## Community characteristics

Population	2,076
Jobs (full- and part-time)	229
Median household income	\$96,719
Share of owner-occupied housing units	87%
Land area (acres)	807
Tree coverage*	37%
Impervious surfaces*	18%
Greenest region compact member	No

\*percent of land area

## Emissions summary

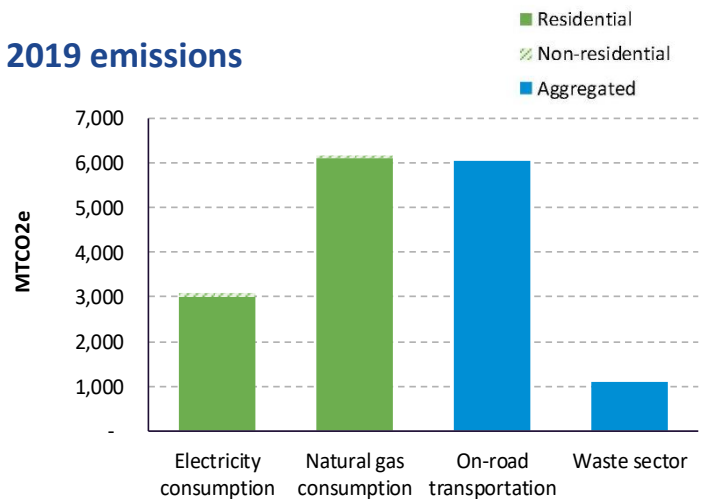


### 2019 emissions summary (MTCO<sub>2</sub>e)

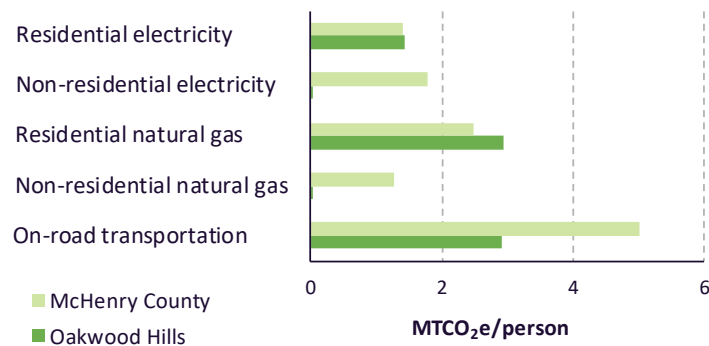
Residential electricity	2,987
Non-residential electricity	93
Residential natural gas	6,105
Non-residential natural gas	60
On-road transportation	6,052
Waste sector	1,099

MTCO<sub>2</sub>e = metric tons of carbon dioxide equivalent

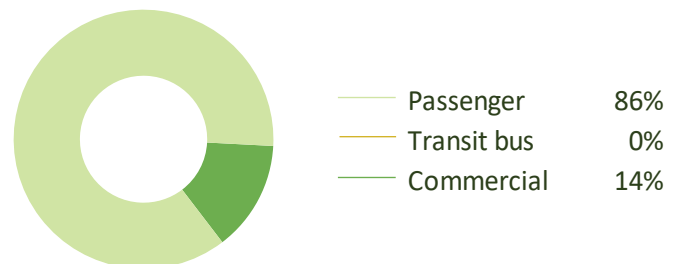
### 2019 emissions



### 2019 per capita emissions



### On-road transportation emissions breakout



## Energy characteristics



### 2019 energy consumption

Residential electricity (kWh)	7,678,018
Non-residential electricity (kWh)	238,216
Residential natural gas (MMBtu)	114,945
Non-residential natural gas (MMBtu)	1,124

kWh = kilowatt hours; MMBtu = million British thermal unit

### Renewable energy information

Solar potential (megawatts)	NA
SolSmart designation	NA

Data not available for all municipalities

### 2019 per capita energy consumption

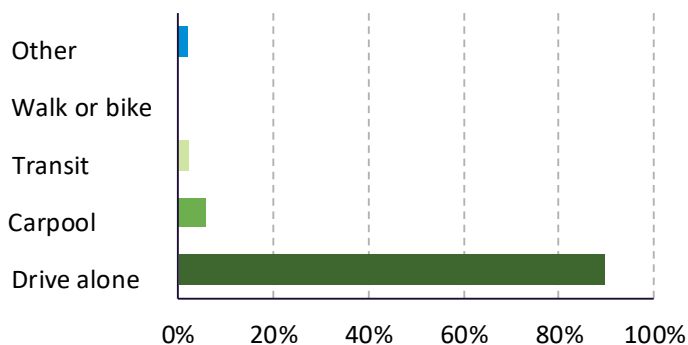
	Oakwood Hills	McHenry County	CMAP Region
Residential electricity (kWh/person)	3,698	3,647	2,844
Non-residential electricity (kWh/person)	115	4,575	7,279
Residential natural gas (MMBtu/person)	55	47	38
Non-residential natural gas (MMBtu/person)	1	24	38

kWh = kilowatt hours; MMBtu = million British thermal unit

## Transportation characteristics



### Mode of travel to work



### Electric vehicle information

Electric vehicles	3
Public charging stations: level 2	0
Public charging stations: DC fast	0
Public charging stations: total	0

### Transportation details

	Oakwood Hills	McHenry County	CMAP Region
Vehicles per household	2.1	2.8	2.0
Electric vehicles (% of passenger vehicles)	0.1%	0.1%	0.2%
Share of residents with at least moderate walkability	0%	16%	64%
Share of residents with at least moderate transit access	0%	17%	74%
Residential vehicle miles traveled (per household)	25,819	23,593	17,165

Data are not available for all municipalities