



Chicago Metropolitan  
Agency for Planning

233 South Wacker Drive  
Suite 800  
Chicago, Illinois 60606  
312 454 0400  
www.cmap.illinois.gov

**MEMORANDUM**

**To:** Regional Coordinating Committee  
**From:** CMAP staff  
**Date:** March 6, 2013  
**Re:** Metropolitan Planning Area Expansion

---

---

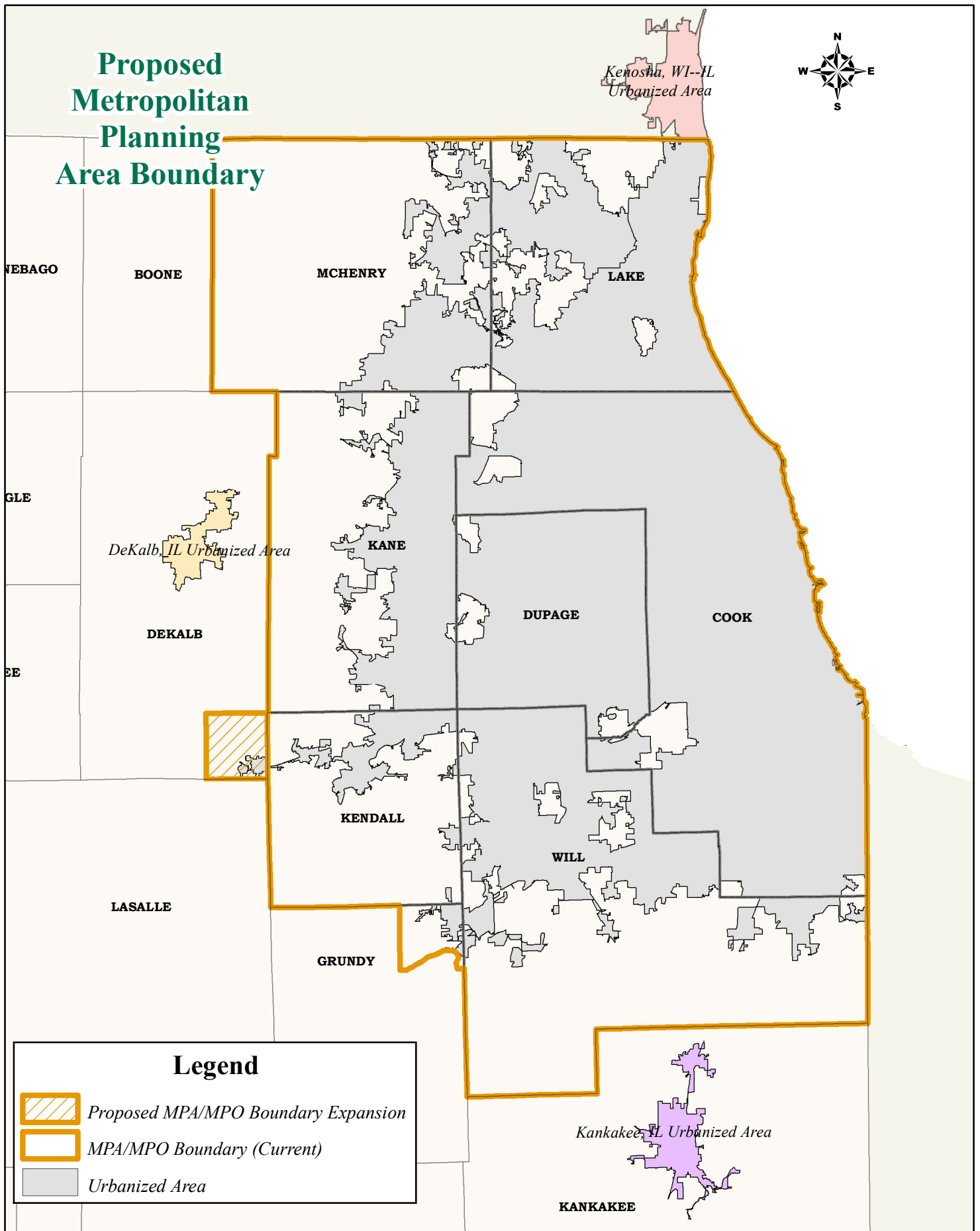

The Metropolitan Planning Area (MPA) Boundary is the boundary in which the federally regulated metropolitan transportation planning process must be carried out.

The MPA must encompass the Census defined urbanized area (UZA) and the contiguous geographic area(s) likely to become urbanized within the next 20 years. The 2010 Census included portions of DeKalb County in northeastern Illinois' UZA. The recommendation is that the MPO Policy Committee approves expanding the MPA to include the Sandwich and Somonauk townships of DeKalb County, as illustrated on the attached map.




**ACTION REQUESTED:** Recommend approval to the CMAP Board

###

# Proposed Metropolitan Planning Area Boundary



## Legend

-  Proposed MPA/MPO Boundary Expansion
-  MPA/MPO Boundary (Current)
-  Urbanized Area

