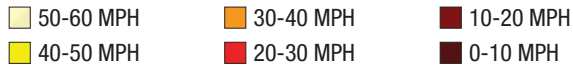


I-90 Congestion Scan, 2011 Tuesday-Thursday

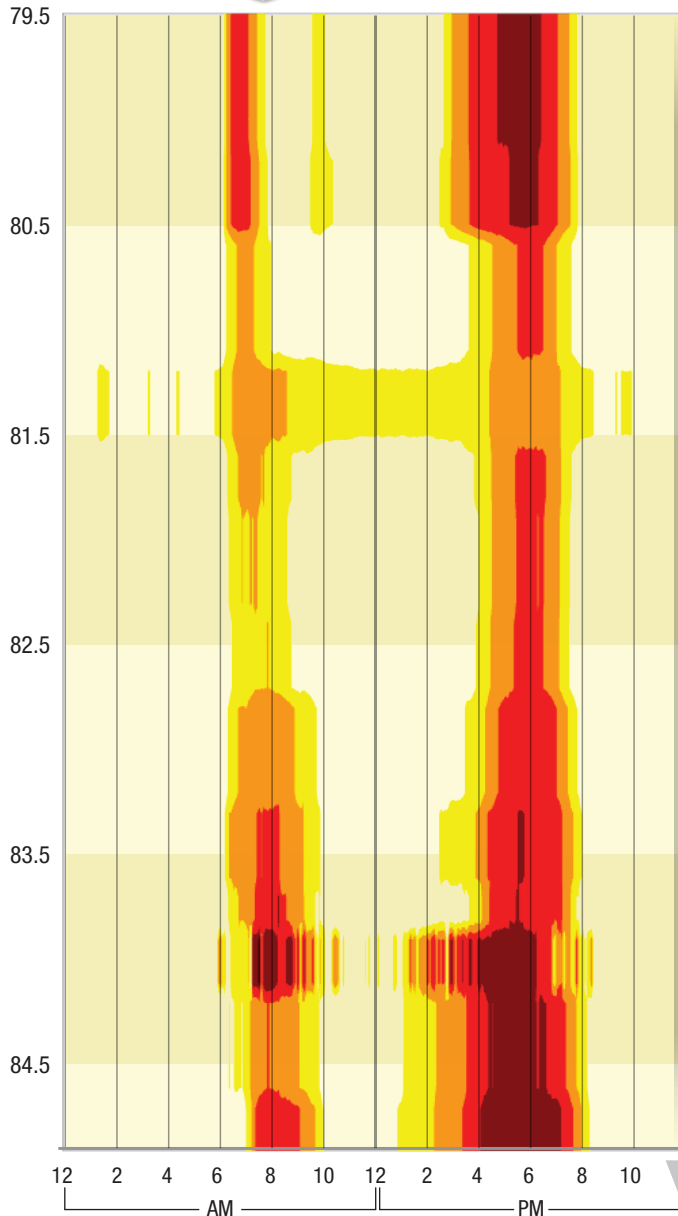
I-190 to I-94 Edens Split



MILE
POST



EASTBOUND



E. River Rd.

Cumberland Ave.

Canfield Rd.

Harlem Ave.

Nagle Ave.

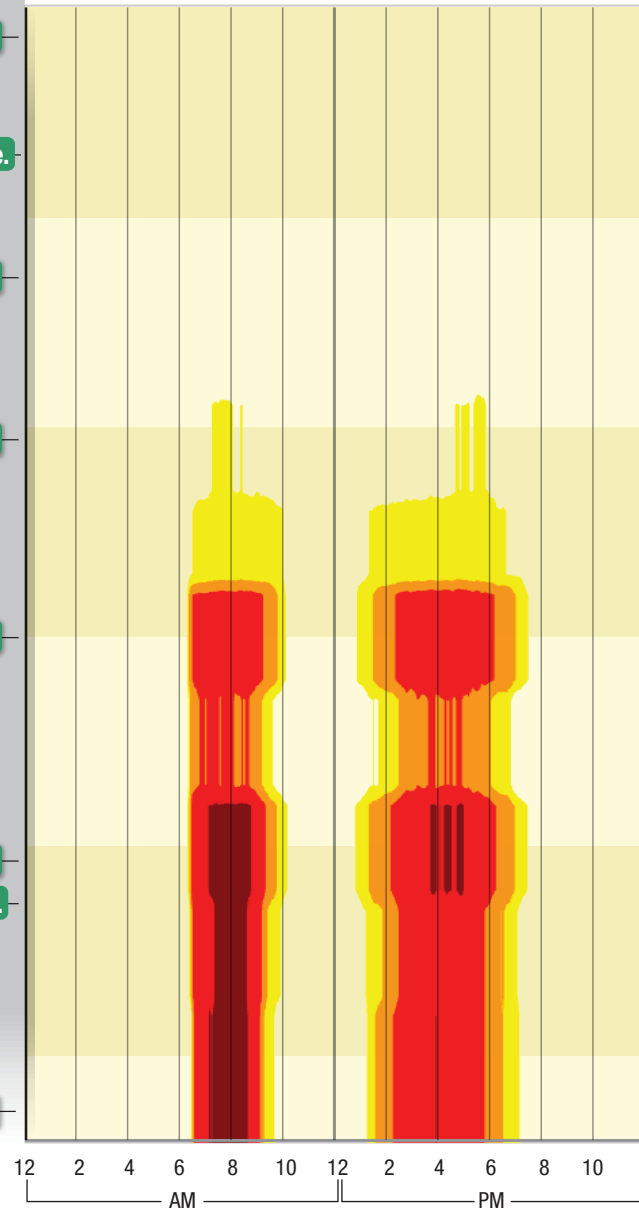
Central Ave.

Milwaukee Ave.

Cicero Ave.



WESTBOUND



Note: Average speed is shown as a function of time of day (the horizontal x-axis) and location (the vertical y-axis).

Source: Analysis by Chicago Metropolitan Agency for Planning, based on data from Traffic.com.