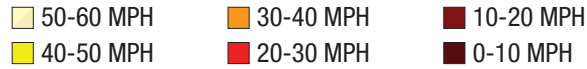


# I-90, Jane Addams Memorial Tollway, Congestion Scan, 2007 Tuesday-Thursday I-294 to Elgin Avenue

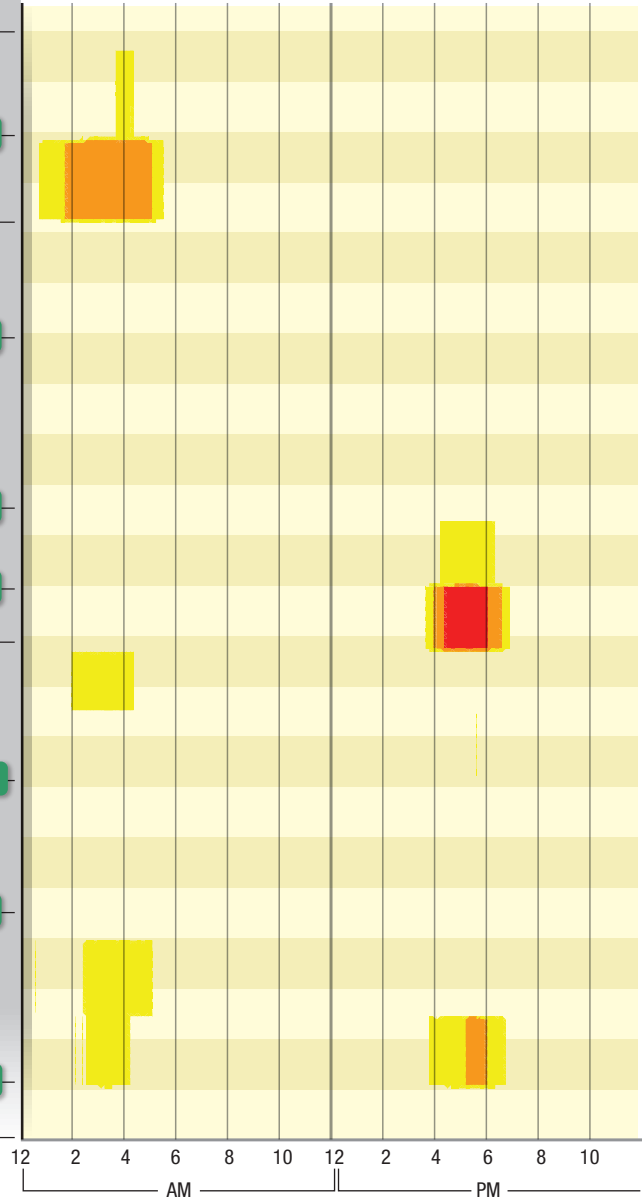
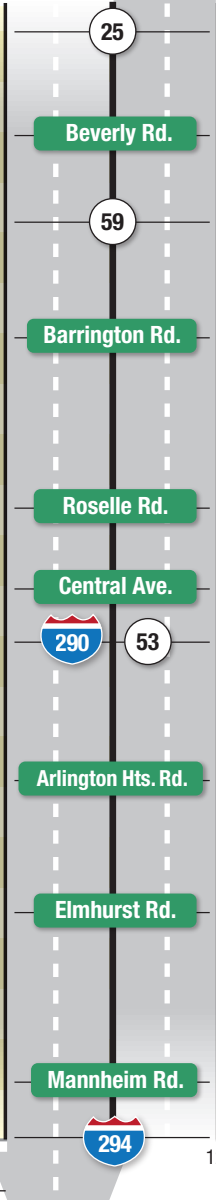
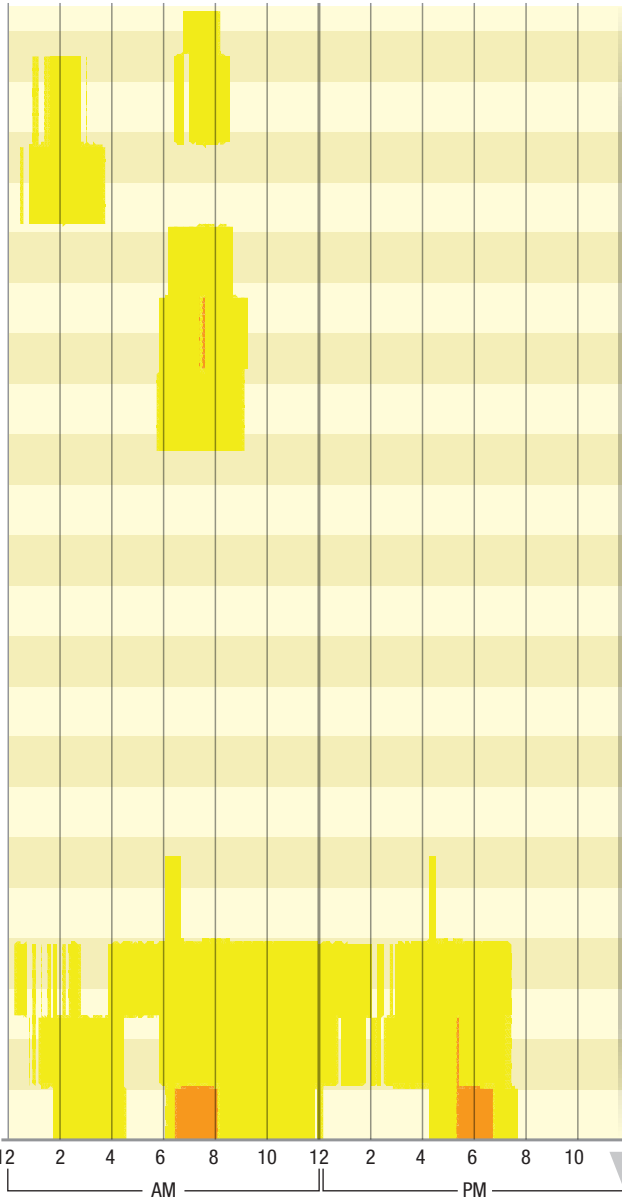


**90 EASTBOUND**

**90 WESTBOUND**

MILE POST

23.0  
22.0  
21.0  
20.0  
19.0  
18.0  
17.0  
16.0  
15.0  
14.0  
13.0  
12.0  
11.0  
10.0  
9.0  
8.0  
7.0  
6.0  
5.0  
4.0  
3.0  
2.0  
1.0



Note: Average speed is shown as a function of time of day (the horizontal x-axis) and location (the vertical y-axis).

Source: Analysis by Chicago Metropolitan Agency for Planning, based on data from Traffic.com.