






LEGEND

-  Commercial / Retail
-  Multi-Family Housing
-  Single Family Attached
-  Single Family Detached
-  Existing



DRAFT CORRIDOR CONCEPTS - MASSING VIEW 01
SUGAR RUN CREEK AREA NEIGHBORHOOD PLAN





LEGEND

- Commercial / Retail
- Multi-Family Housing
- Single Family Attached
- Single Family Detached
- Existing



DRAFT CORRIDOR CONCEPTS - MASSING VIEW 02
 SUGAR RUN CREEK AREA NEIGHBORHOOD PLAN





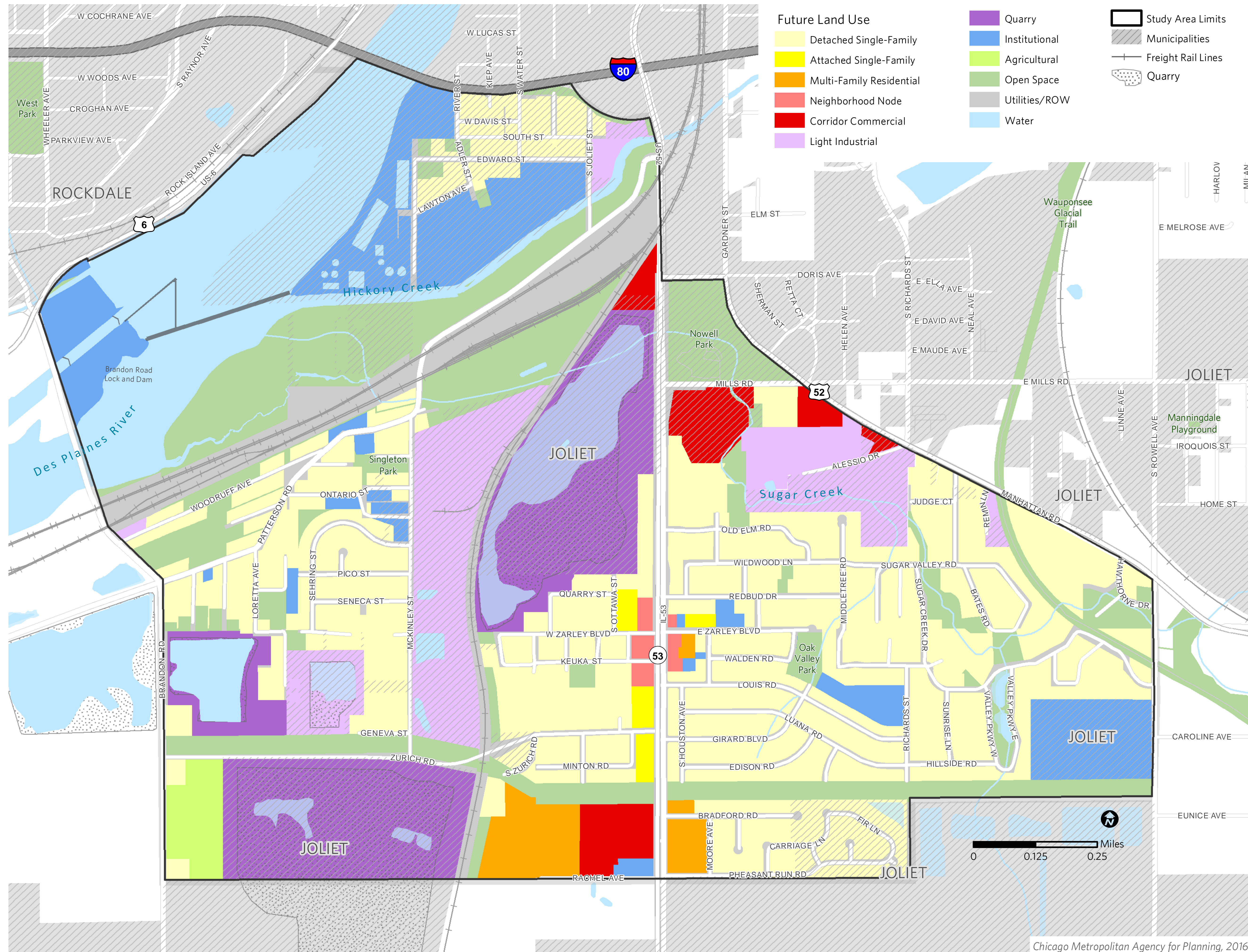
LEGEND

- Commercial / Retail
- Multi-Family Housing
- Single Family Attached
- Single Family Detached
- Existing



DRAFT CORRIDOR CONCEPTS - PLAN VIEW
 SUGAR RUN CREEK AREA NEIGHBORHOOD PLAN

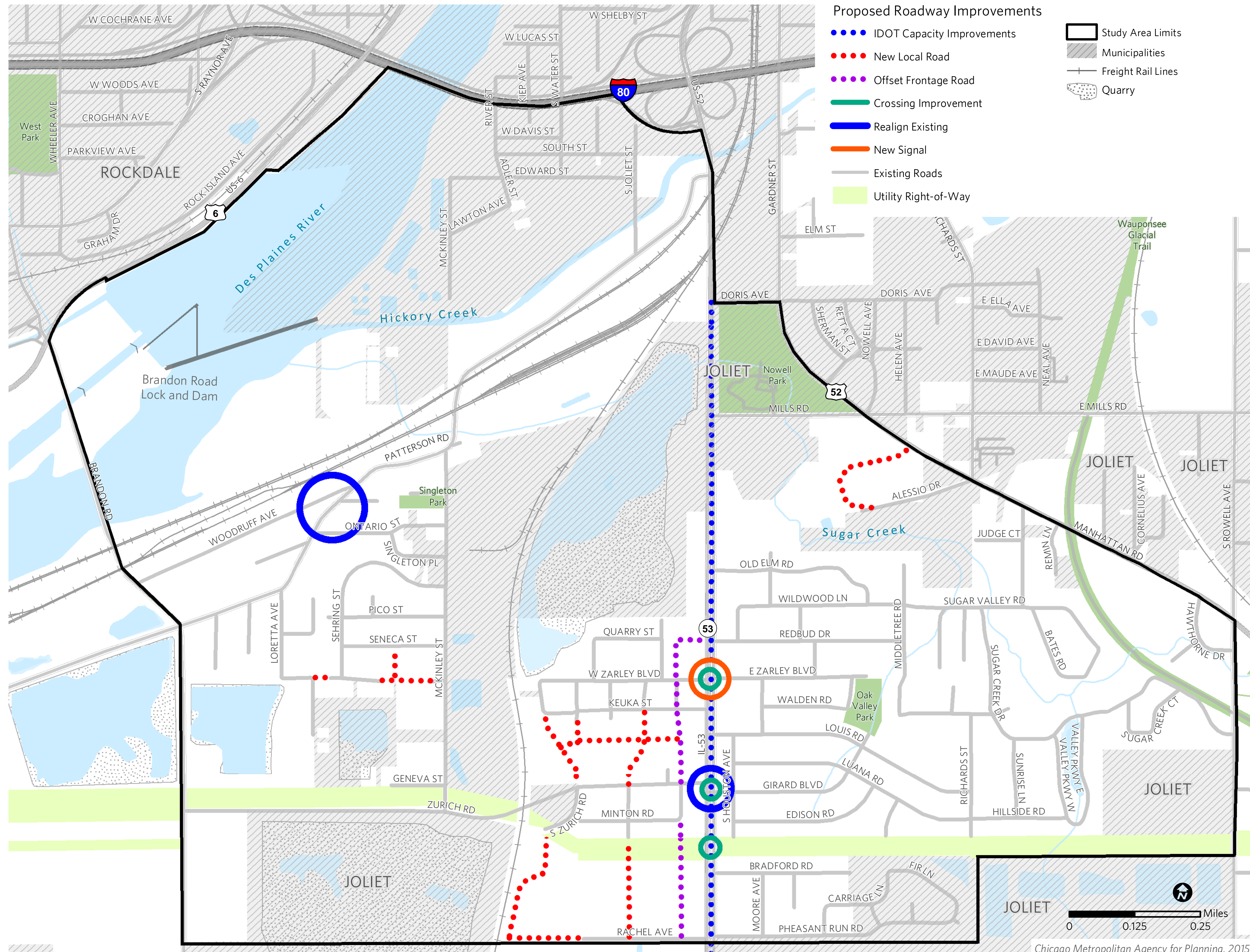




DRAFT LAND USE PLAN

SUGAR RUN CREEK AREA NEIGHBORHOOD PLAN

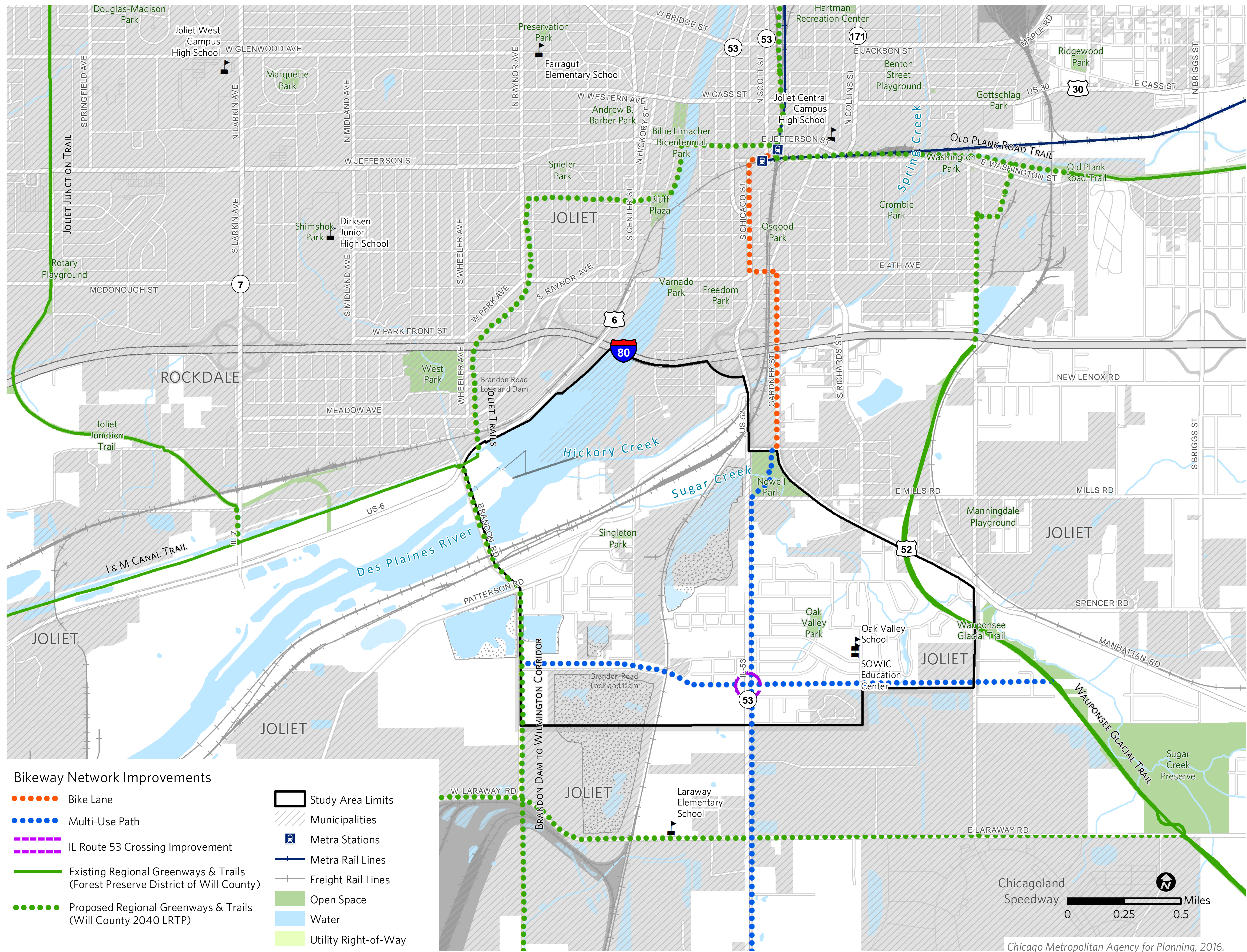




DRAFT PROPOSED ROADWAY IMPROVEMENTS

SUGAR RUN CREEK AREA NEIGHBORHOOD PLAN

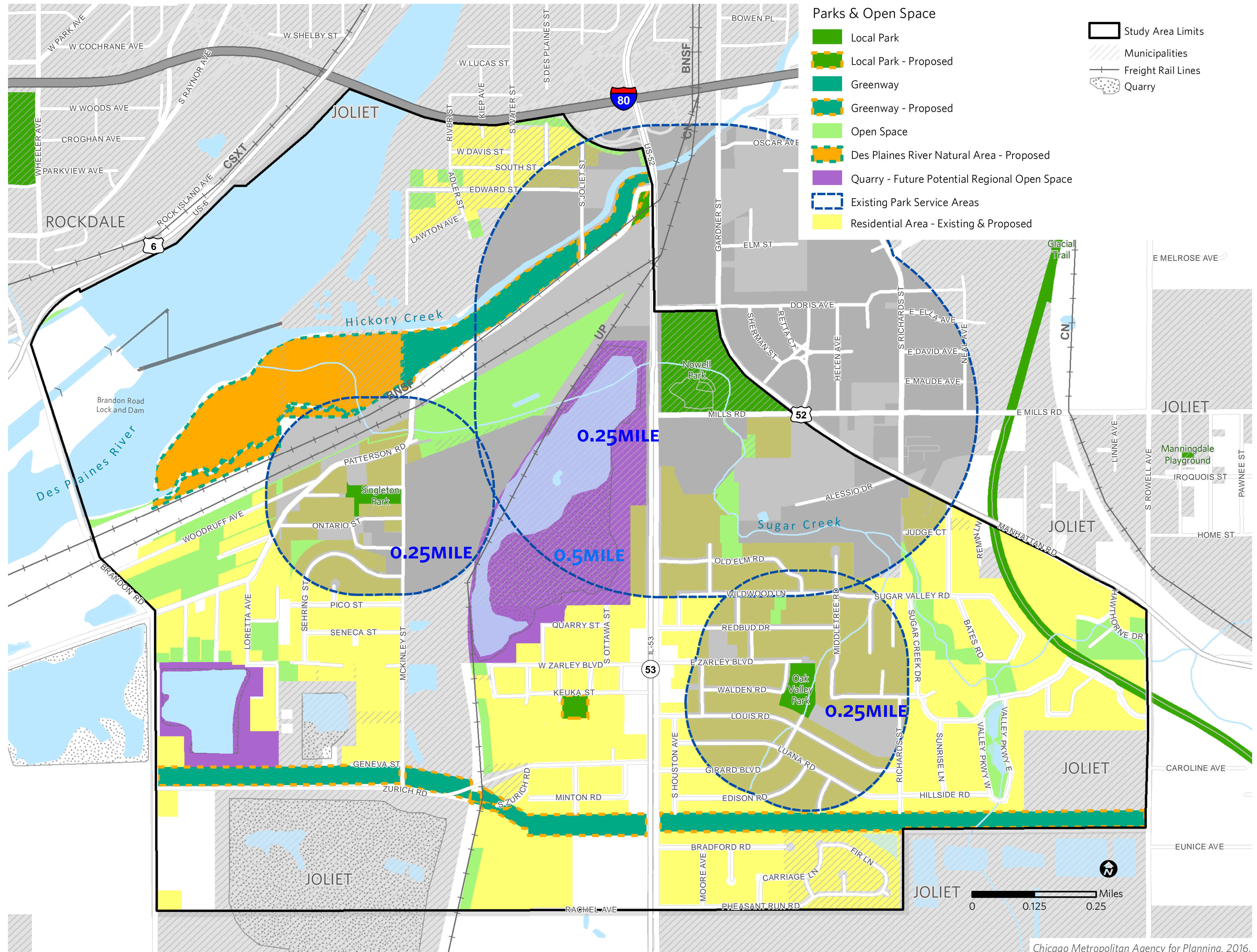




DRAFT PROPOSED BIKEWAY NETWORK IMPROVEMENTS

SUGAR RUN CREEK AREA NEIGHBORHOOD PLAN






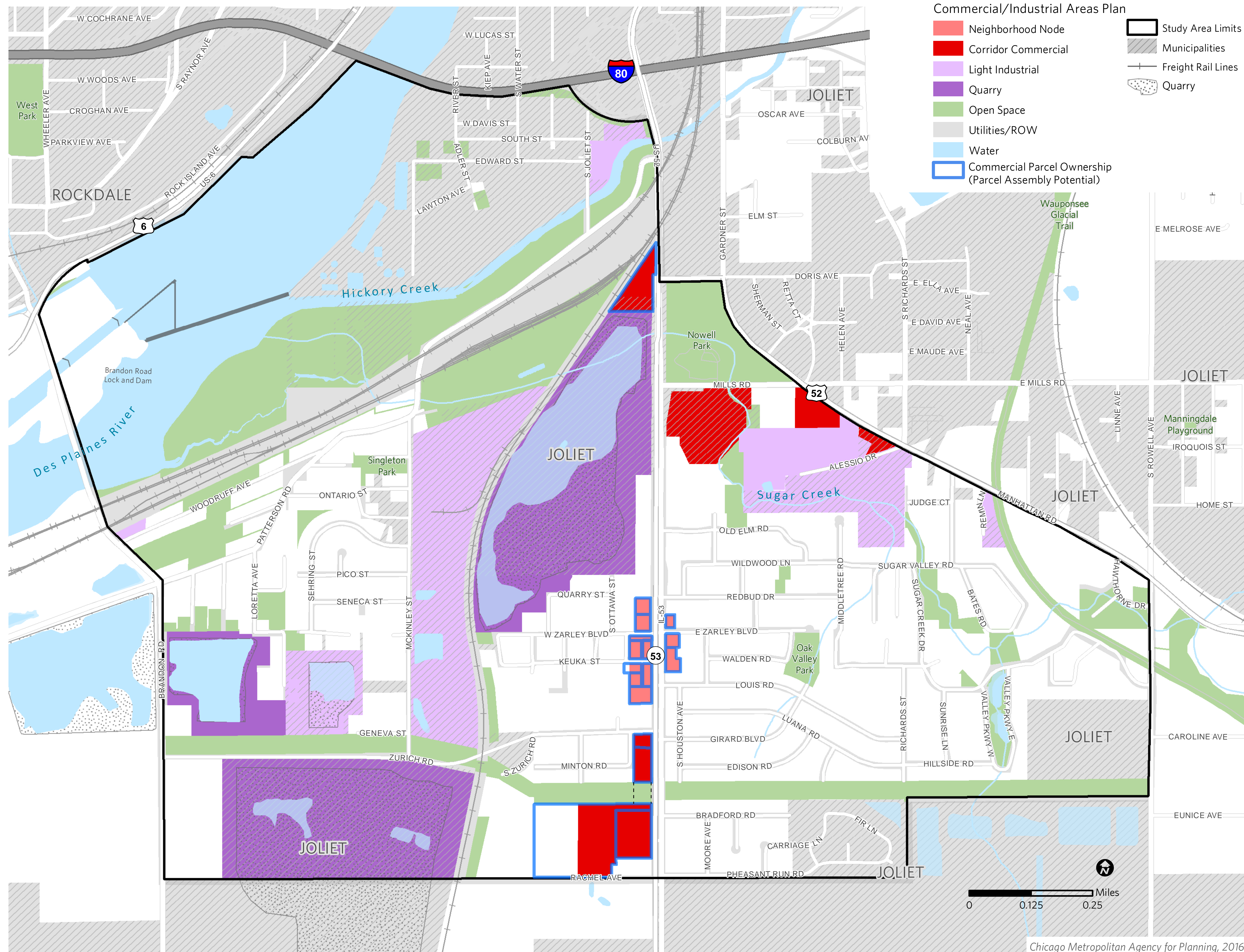
Chicago Metropolitan Agency for Planning, 2016.



DRAFT PARKS AND OPEN SPACE PLAN

SUGAR RUN CREEK AREA NEIGHBORHOOD PLAN





- Commercial/Industrial Areas Plan**
- Neighborhood Node
 - Corridor Commercial
 - Light Industrial
 - Quarry
 - Open Space
 - Utilities/ROW
 - Water
 - Commercial Parcel Ownership (Parcel Assembly Potential)
 - Study Area Limits
 - Municipalities
 - Freight Rail Lines
 - Quarry



Chicago Metropolitan Agency for Planning, 2016.



DRAFT COMMERCIAL & INDUSTRIAL AREAS PLAN

SUGAR RUN CREEK AREA NEIGHBORHOOD PLAN

