


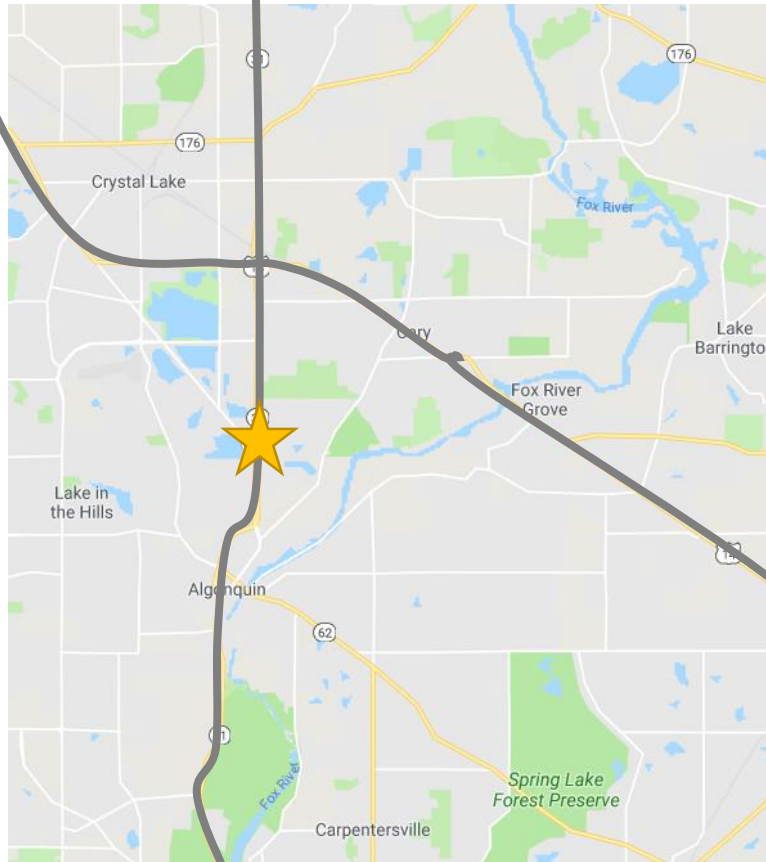
Algonquin-Cary Subarea Plan

ENR Committee Meeting
March 7, 2019

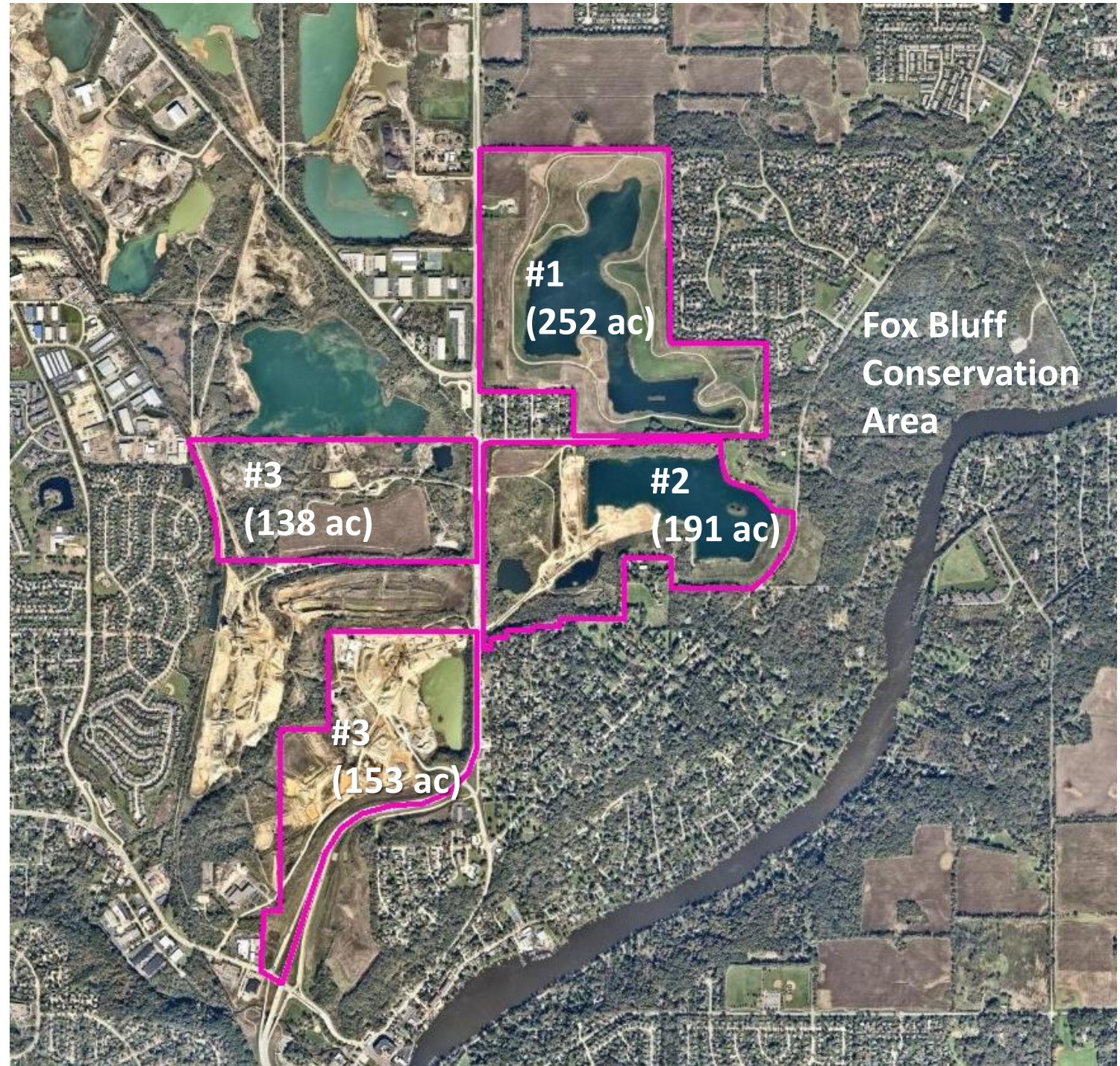


Overview

Route 31



Route 14



Timeline

Kickoff	April 2018
Existing conditions	April 2018 – March 2019
<i>Visioning</i>	<i>April/May 2019</i>
<i>Plan development</i>	<i>May – October 2019</i>
<i>Adoption</i>	<i>End of 2019</i>

Goals

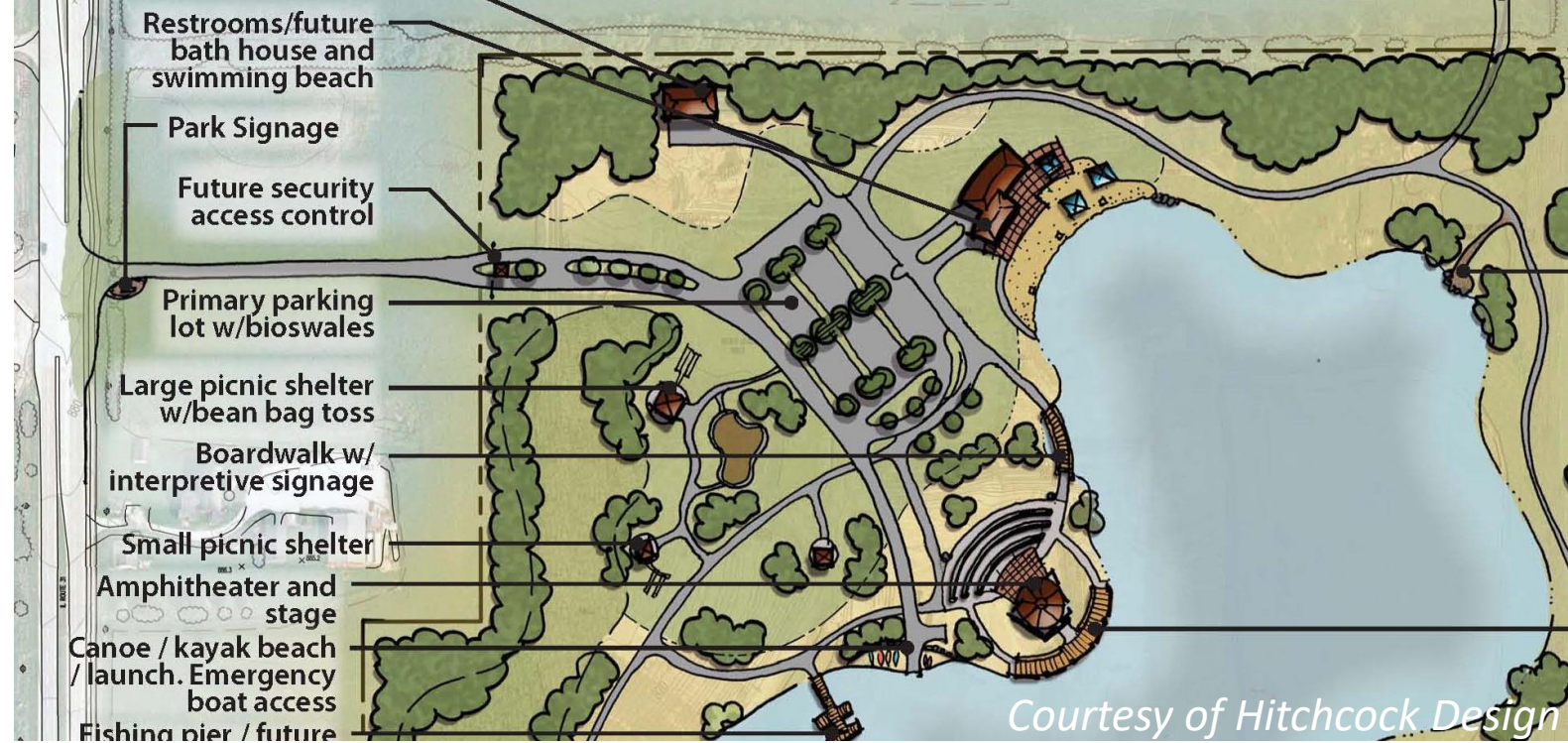
Pursue coordinated redevelopment

Identify highest and best uses for the sites

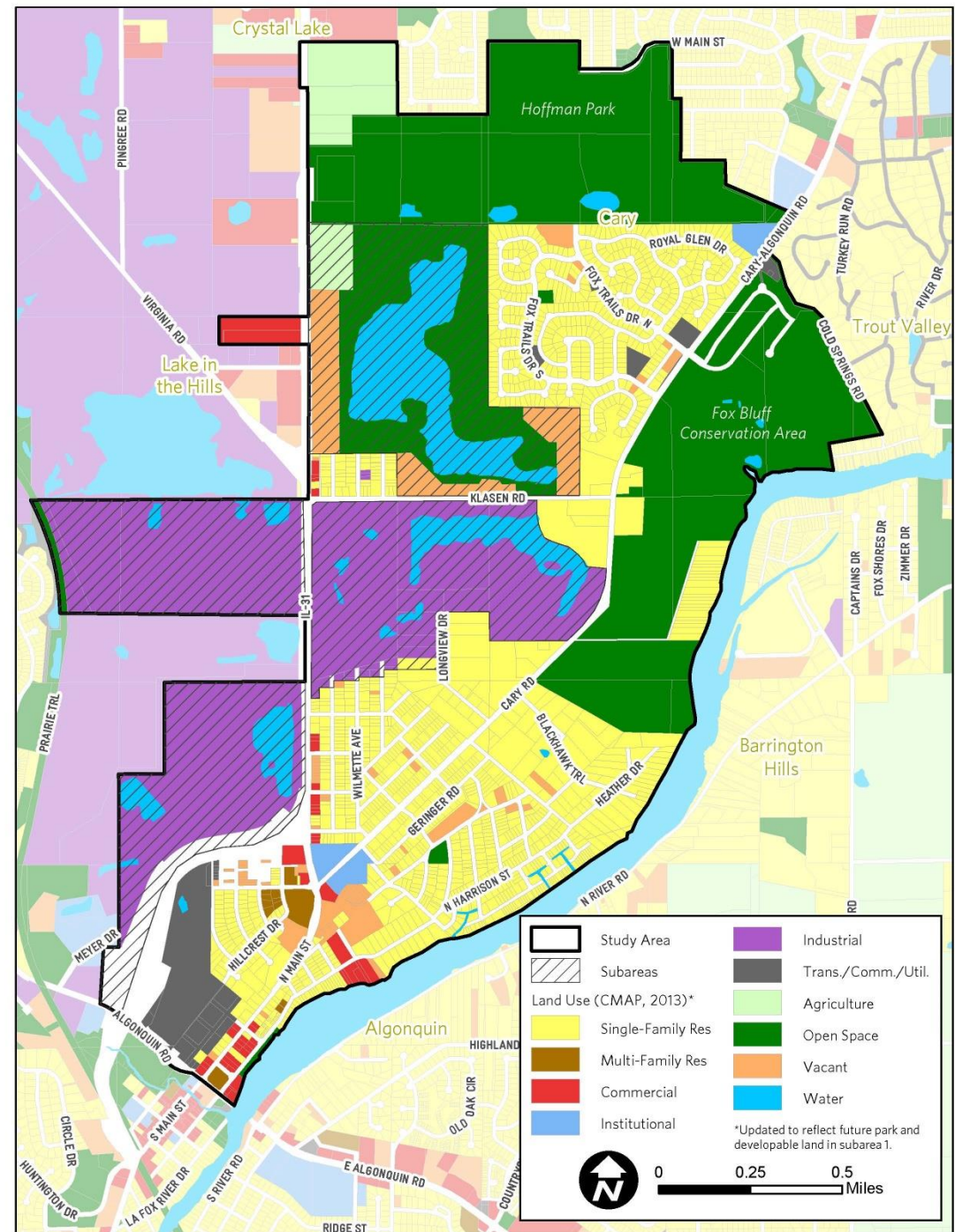
Build on recent planning (Villages, MCCD, Fox River Corridor)

Engage community to develop vision

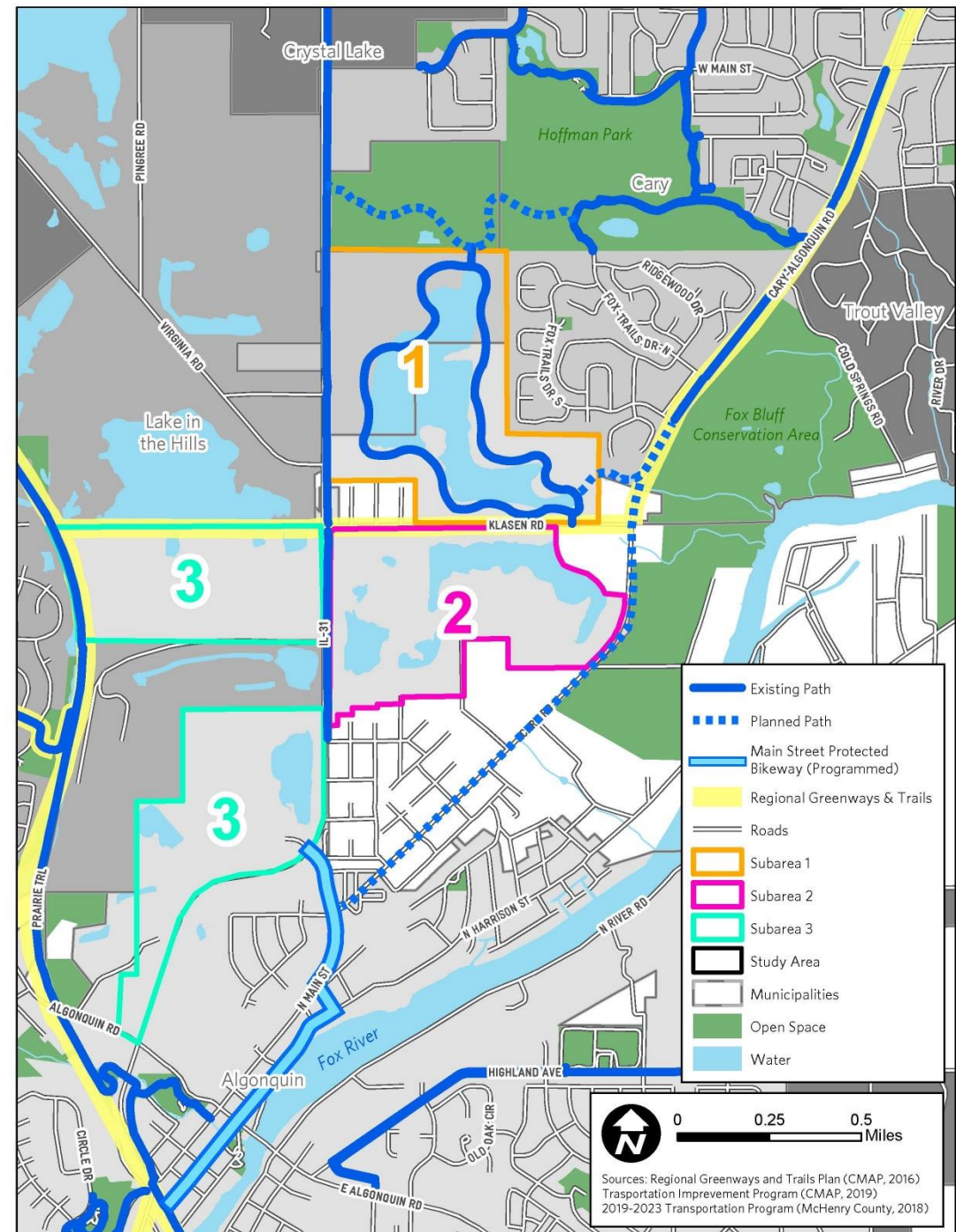
Subarea 1: Current planning and improvements



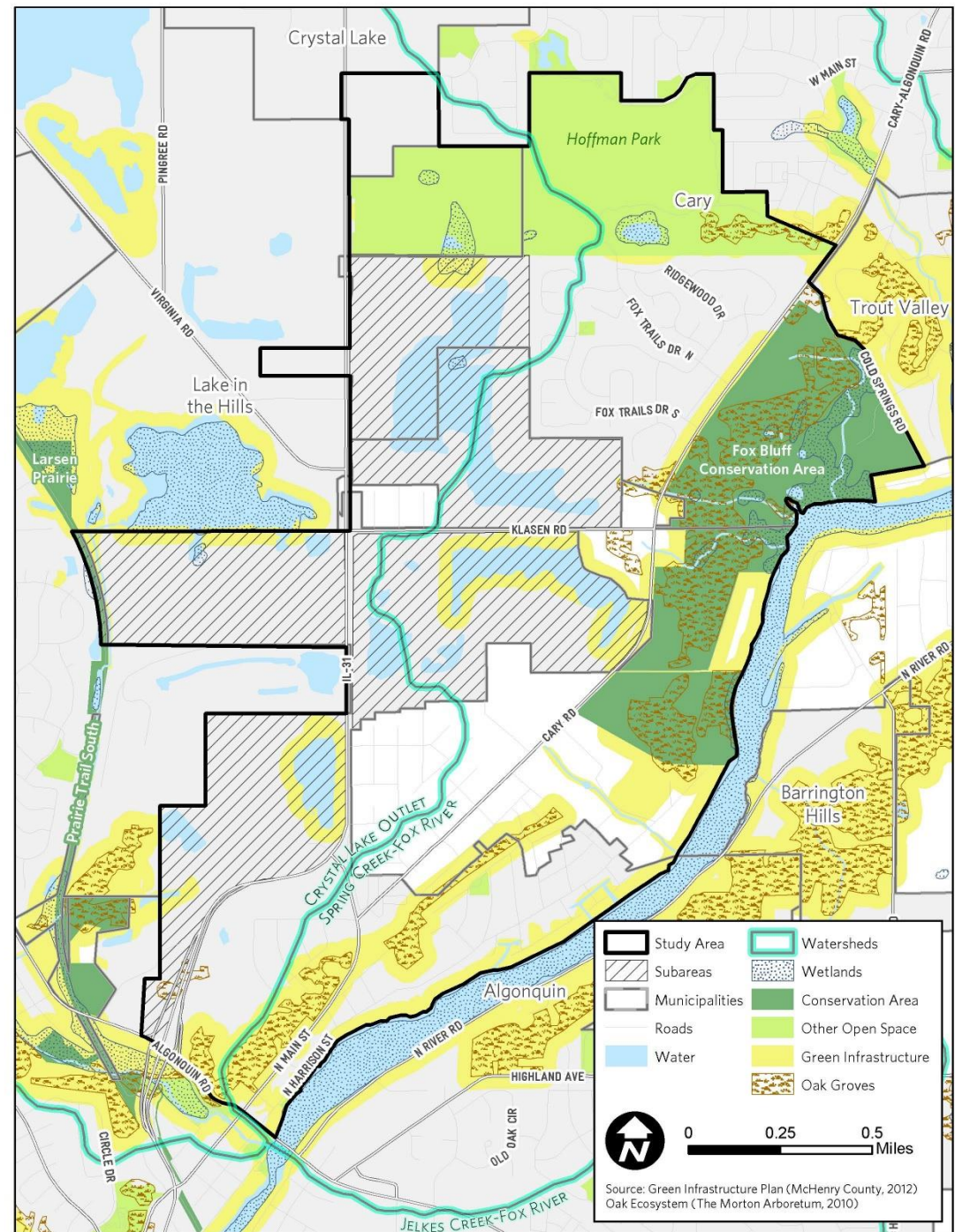
Existing conditions



Existing conditions



Existing conditions



Key themes from outreach

Unity and coordination

Recreation

Trail connections

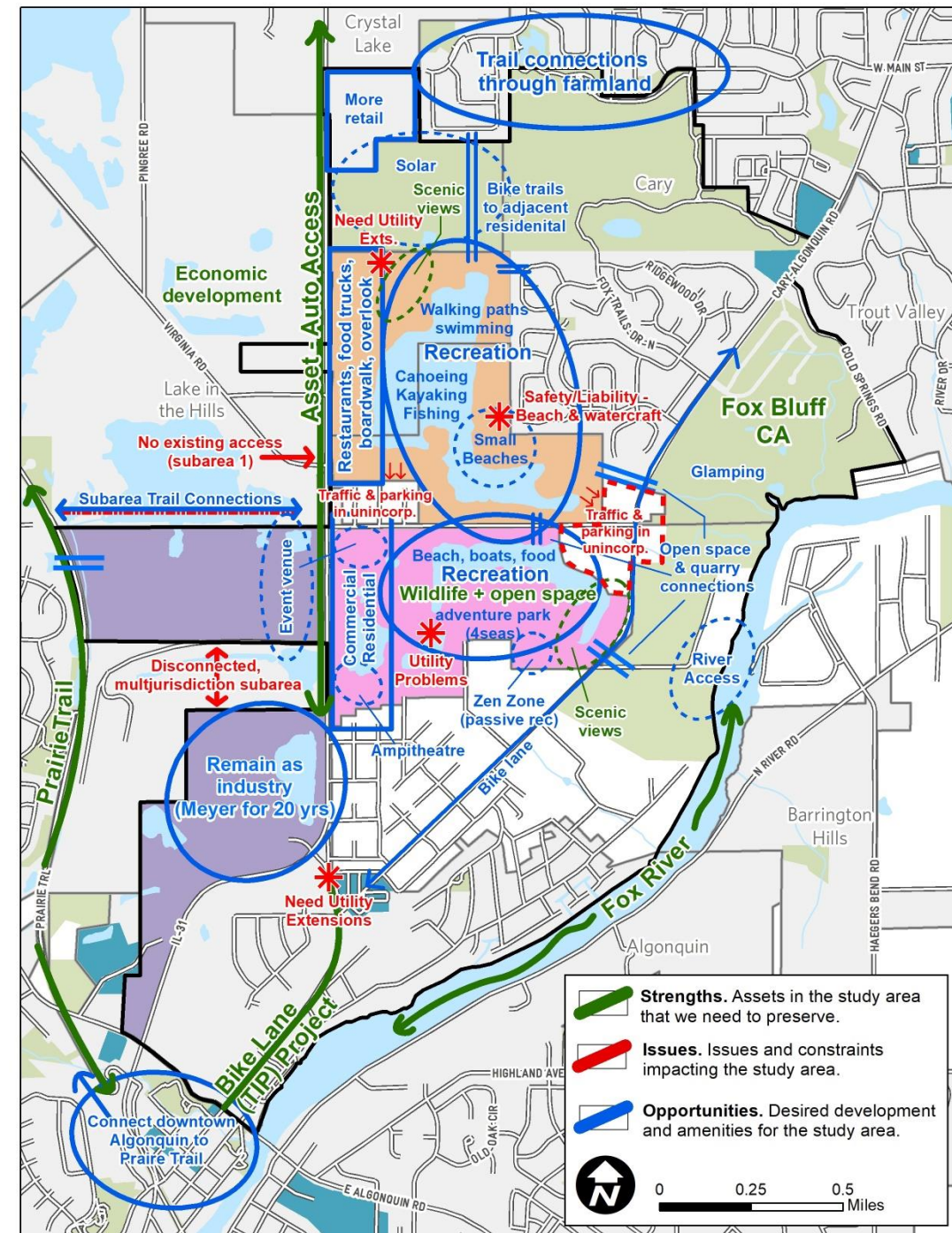
Environmental protection

Economic development

Infrastructure/utilities

Impact to surrounding neighborhoods

Funding and maintenance



Thank you

Kate Evasic, CMAP Project Manager

kevasic@cmmap.illinois.gov

312-386-8782

